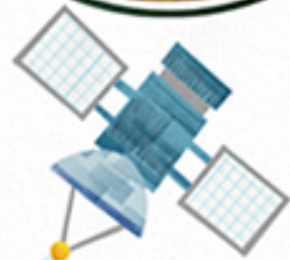





Pest Free Areas (PFAs) for Exporting Potatoes During Season 2024/2025





وزارة الزراعة واستصلاح الاراضي
مشروع حصر ومكافحة مرض العفن البني في البطاطس
Potato Brown Rot Project



This book contains information about the approved basins/pivots prepared for potato production and exportation during the 2024/2025 season. These areas have been certified free from the causal agent of potato brown rot disease (Pest Free Areas - PFA).

These areas have been established in newly reclaimed areas in accordance with ISPM 4,6,9, 10,27 and 29, as well as Egyptian Ministerial Decrees (76/2019 ,187/2024) and are consistent with Article No. 6 of the WTO – SPS Agreement.

PBRP laboratories have been accredited for applying ISO 17025:2017 since 2020. Additionally, these PFAs are monitored using remote sensing and GIS technology from PBRP headquarter.

Notes: all Egypt is free from the following pests:-

- *Epirtrix cucumeris* (Haris)
- *Epirtrix similaris* (Gentner)
- *Epirtrix subcrinita* (Lec.)
- *Epirtrix tuberos* (Gentner)

(According to the commission implementing Decision No. 2012/270/EU of May 16, 2012).

Prof. Dr. Naglaa Moussa Balabel

Naglaa Balabel

Director of Potato Brown Rot Project

Ministry of Agriculture and Land Reclamation
Potato Brown Rot Project

Tel: 33363582- 37498673 – 33368398

Fax: 37495534

Address : 3ElAmira Fatma Ismail st.from Elbatal

Ahmed Abd Elaziz – Giza

<http://www.pbrp.gov.eg>

pfa@pbrp.gov.eg

وزارة الزراعة واستصلاح الاراضي

مشروع حصر ومكافحة مرض العفن البني في البطاطس

تليفون: 33368398-37498673-33363582

فاكس: 37495534

العنوان : 3 شارع الاميرة فاطمة اسماعيل متفرع من شارع

البطل احمد عبد العزيز . الجيزة

CONTENTS

No.	Gov. Code	PFA No.	PFA Name	Page
1	Alex (03)			
		PFA 01	El-Nahda Wa El-Hager	3:11
2	AS (97)			
		PFA 01	East Owainat (1)	12:67
		PFA 02	East Owainat (2)	68:70
		PFA 04	Naser Nuba	71:74
3	BH (45)			
		PFA 10	Wadi El-Natroun	75:189
		PFA 11	Gharb El-Nubaria	190:219
		PFA 12	Shamal El-Tahrir	220:224
		PFA 13	Ganoub El-Tahrir	225:241
		PFA 14	El-Bostan	242:249
4	GZ (02)			
		PFA 03	El-Haram	250:263
5	IS (64)			
		PFA 01	El-Shabab	264:269
		PFA 03	El-Tal El-Kebir	270:290
		PFA 04	Ismailia	291:314
		PFA 05	El-Kantarah Gharb	315:325
		PFA 06	Fayed	326:328
6	MIN (86)			
		PFA 07	El-Minya	329:334
7	ASS (88)			
		PFA 01	EL Badari	335:340
8	MM (46)			
		PFA 02	El Hamam	341:351
9	SH (55)			
		PFA 15	El-Salhia	352:357
		PFA 16	Belbeis	358:360
10	WG (92)			
		PFA 02	El Farafrah	361:428
		PFA 03	El- Wahat El-Bahria	429:437
		PFA 04	El Dakhlah	438:445

All information about PFAs (A) for different Egyptian Governorates

No.	Gov. Code	PFA No.	PFA Name	Total PFA (Feddan)	No. of Farm	No. of pivots	No. of basins
1.	Alex (03)	01	El-Nahda WA El-Hager	16757	4	10	3
Total				16757	4	10	3
2.	AS (97)	01	East Owainat (1)	217279	48	1388	41
		02	East Owainat (2)	9600	1	141	-
		04	NaserNuba	844	2	11	-
Total				227723	51	1540	41
3.	BH (45)	10	Wadi El-Natroun	95160	101	988	53
		11	Gharb El-Nubaria	68895	28	140	63
		12	Shamal El-Tahrir	565	3	0	4
		13	Ganoub El-Tahrir	61222	14	258	17
		14	El-Bostan	2295	6	9	7
Total				228137	152	1395	144
4.	GZ (02)	03	El-Haram	4776	9	21	9
Total				4776	9	21	9
5.	IS (64)	01	El-Shabab	22382	1	105	0
		03	El-Tal El-Kebir	9496	19	66	50
		04	Ismailia	17600	21	198	3
		05	El-Kantarrah Gharb	3180	9	35	0
		06	Fayed	200	1	2	0
Total				52858	51	406	53
6.	MIN (86)	07	El-Minya	480	1	6	1
TOTAL				480	1	6	1
7.	Ass (88)	01	EL Badari	1330	1	11	-
TOTAL				1330	1	11	-
8.	MM (46)	02	El Hamam	1906	6	14	6
Total				1906	6	14	6
9.	SH (55)	15	El-Salhia	10478	1	94	1
		16	Belbeis	70	1	0	1
Total				10548	2	94	2
10.	WG (92)	02	El Farafrah	60197	60	437	5
		03	El- Wahat El-Bahria	2680	7	42	1
		04	El Dakhlah	6090	6	44	3
Total				68967	73	523	9
General Total				613482	350	4020	268

Notes:-

Alex = Alexandria Governorate

AS = Aswan Governorate

BH = EL-Beheira Governorate

SH = Sharkia Governorate

GZ =Giza Governorate

IS = Ismailia Governorate

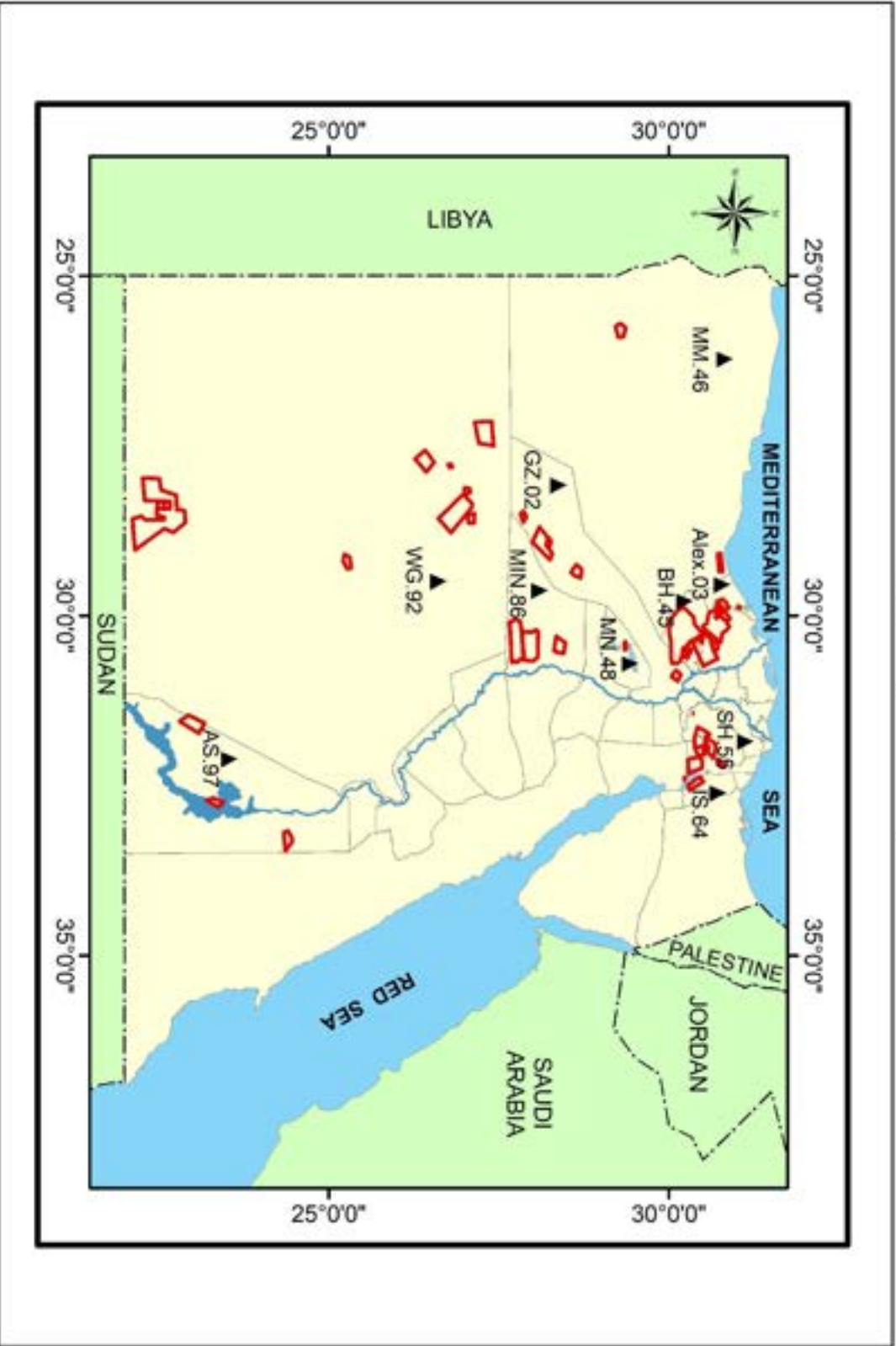
MIN = Minya Governorate

WG = EL Wadi El Geded Governorate

MM =Marsa Mattrouh Governorate

Ass = Assuit Governorate

Egypt (PFAS)




Map Legend




PFA Boundary



Farm Border



Pivot Border



Basin Border



Green Houses Border

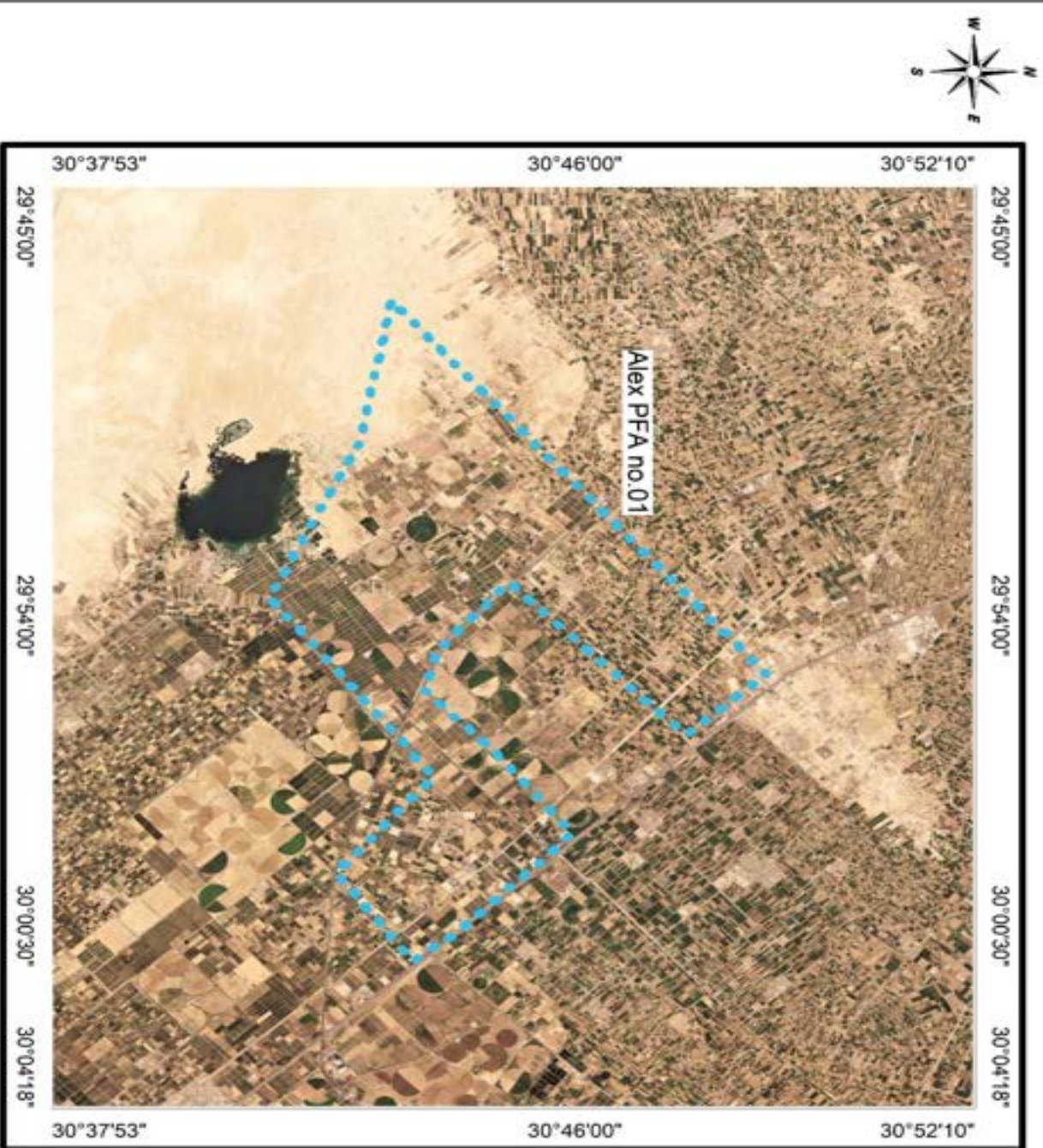


PEST FREE AREA

Alex (03)

2024/2025

Alexandria (PFA)



General data of the PFAs at Alexandria (Alex) 03

PFA	Total Pest Free Area (feddan) 2024/2025	Proposed potato areas (fed.) 2024/2025		No of basins (pivots)	Visual inspection 2023/2024		IF test 2023/2024		Export to EU (tons) 2023/2024 Export Total	Proposed For 2024/2025		
		Total	Export		No of samples	No of basins (Pivots)	No of samples			No of basins (Pivots)	No of water samples	No of weed samples
							Total	Export				
PFA 01	16757	2617	1417	3 (10)	36	2	36	36	2	720	28	75
Total	16757	2617	1417	3 (10)	36	2	36	36	2	720	28	75

Pest Free Area Sheet
Alexandria (Alex) 03, PFA No.01

1. Name of PFA: El-Nahda Wa El-Hager
2. No. of maps: 4
3. Boundaries:
 - North: Mediterranean Sea
 - South: El-Beheira Governorate
 - East: El-Beheira Governorate
 - West: Marsa Mattrouh Governorate

Total Pest Free Area (feddan): 16757
Total area proposed for potato: 2617
Total area proposed for export: 1417

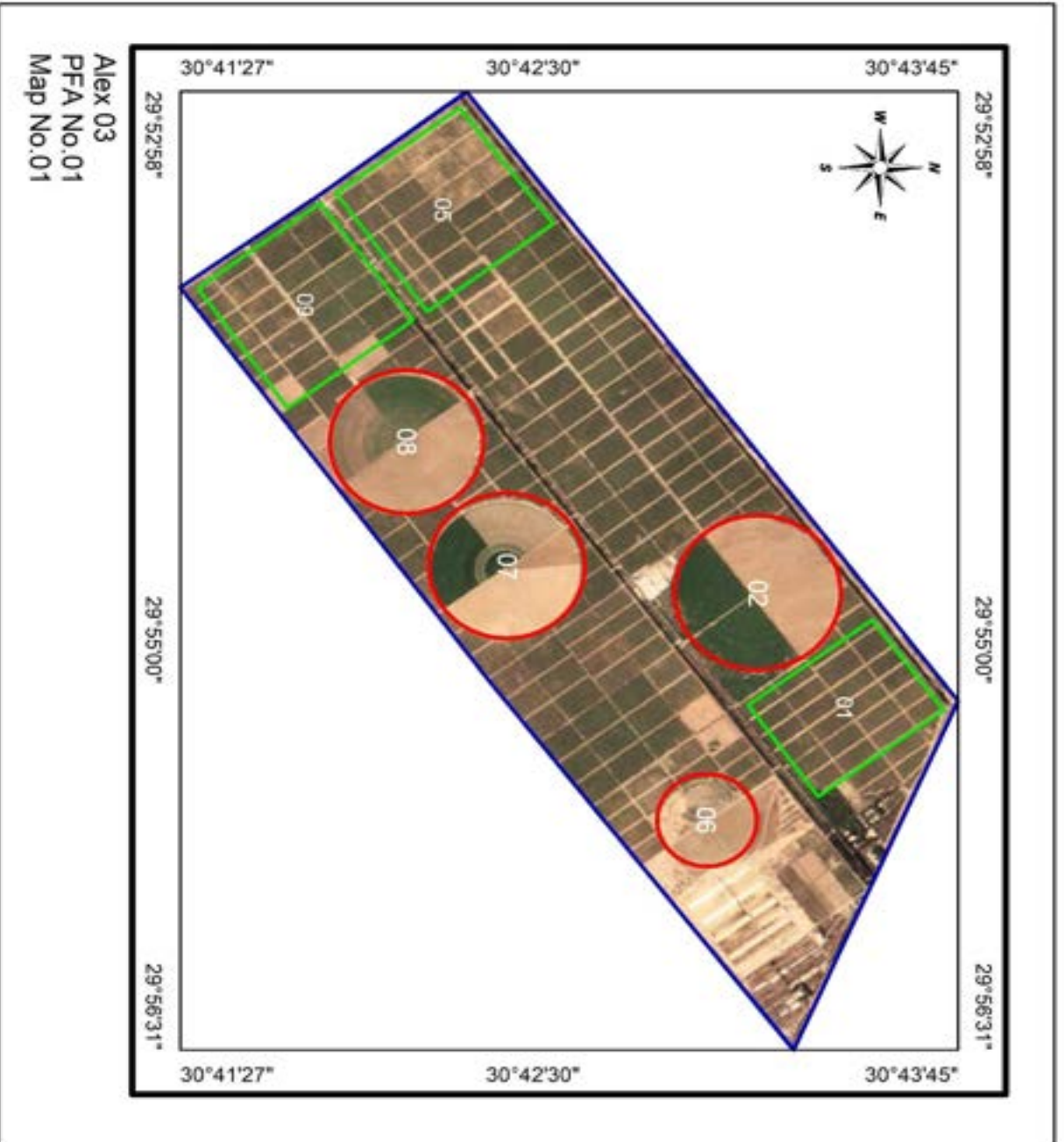
1. Type of soil : Sandy to loamy sand
2. Irrigation system: Drip and Over Head Sprinkler Irrigation System.
3. Source of water: El-Nasr Canal
4. Rotation system

	2021/2022	2022/2023	2023/2024
Summer season:	Maize & others	Maize, Peanut	Peanut, Melon& other
Winter season:	wheat & Vegetables	Wheat, Clover and Potato	Potato, Beans & other
5. No. of basins (pivots): 3 (10)
6. Code No. of infection inside PFA and date of discovery: None
7. Is infection present upstream when surface water is used: No
8. Seed source : seeds tested for brown rot Result: free
9. No. of water samples tested : 28 (free)
10. No. of weed samples tested : 75 (free)
11. No. of potato samples visually inspected : 36 (free)
12. No. of basins (pivots) visually inspected : 2 (free)
13. No. of potato samples tested by IF for export : 36 (free)
14. No. of growers : 4
15. General remarks:

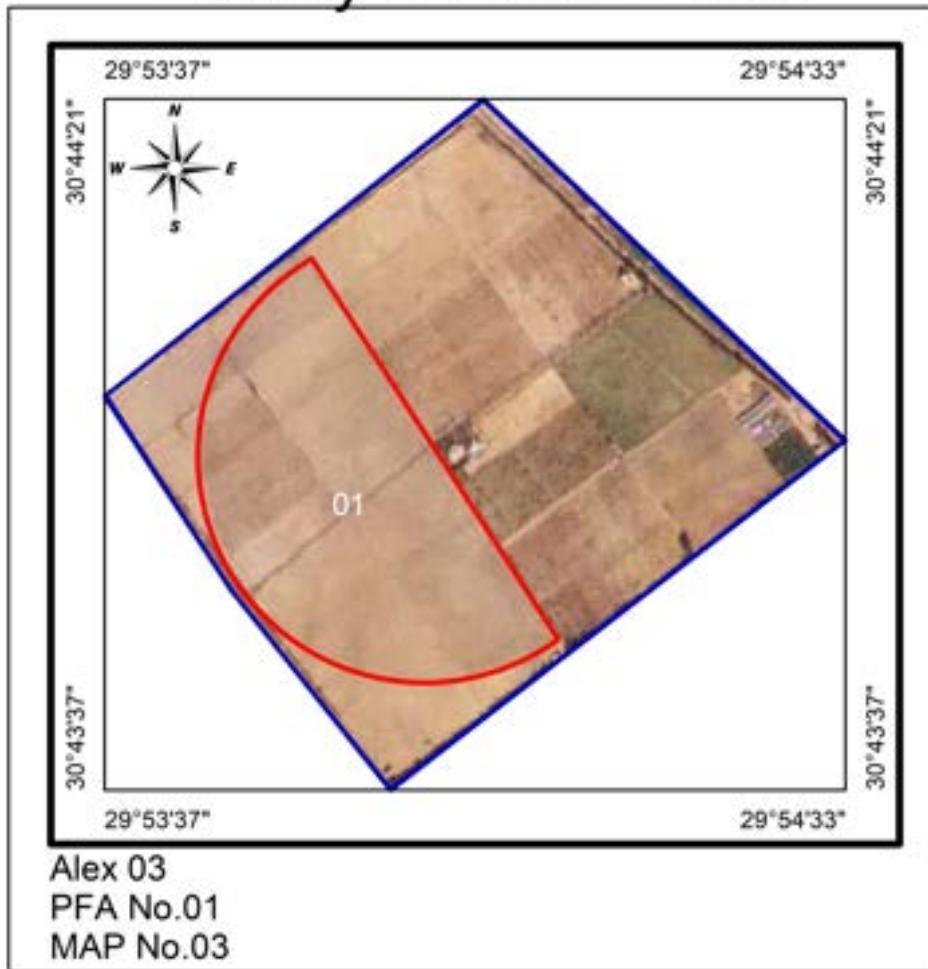
Codes No. of Alexandria (Alex) 03, PFA No.01 (El-Nahda Wa El-Hager)

Gov.	PFA	Farm	Basins (Pivots)	Farm name	Codes No's		IF test			
					Infested	Excluded	Codes No's tested		No of samples	
							2023	2024	2023	2024
Map 1										
03	01	01	(02,06>08), 01,05,09	Talat Mostafa farm						
Map 3										
03	01	03	(01)	Sobhy Hussen farm						
Map 7										
03	01	07	(01,02)	Tiba farm						
Map 9										
03	01	09	01>03	Shehab farm				01,02		36

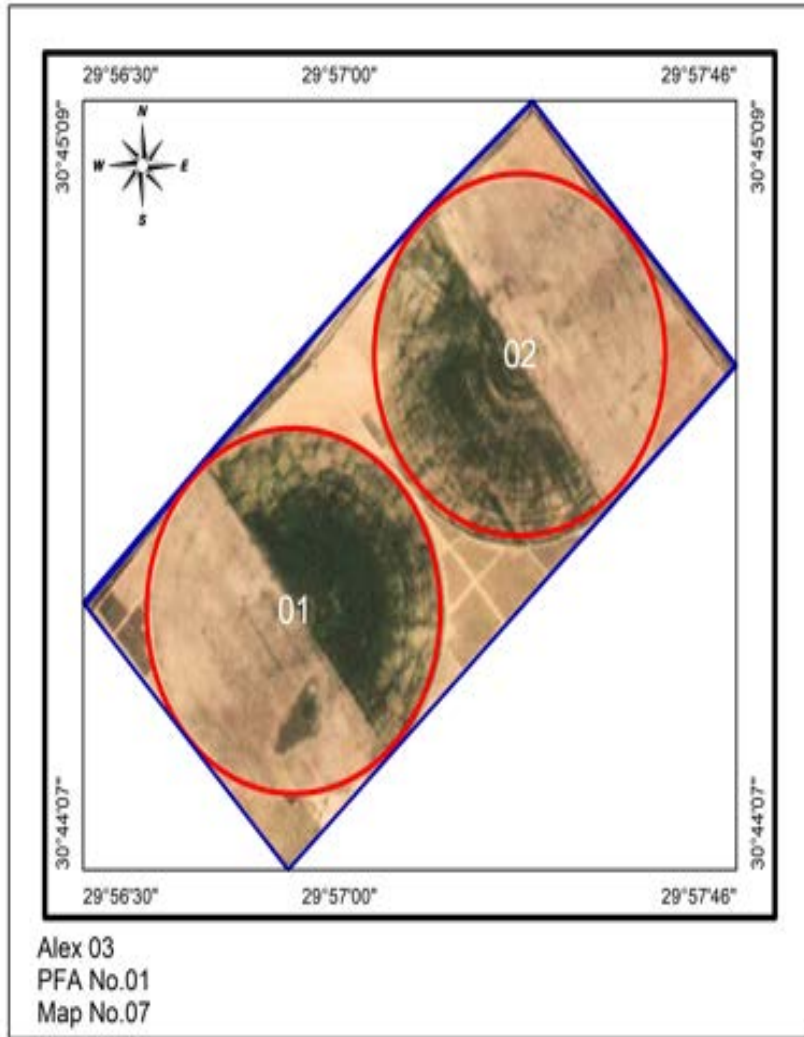
Talat Mostafa Farm



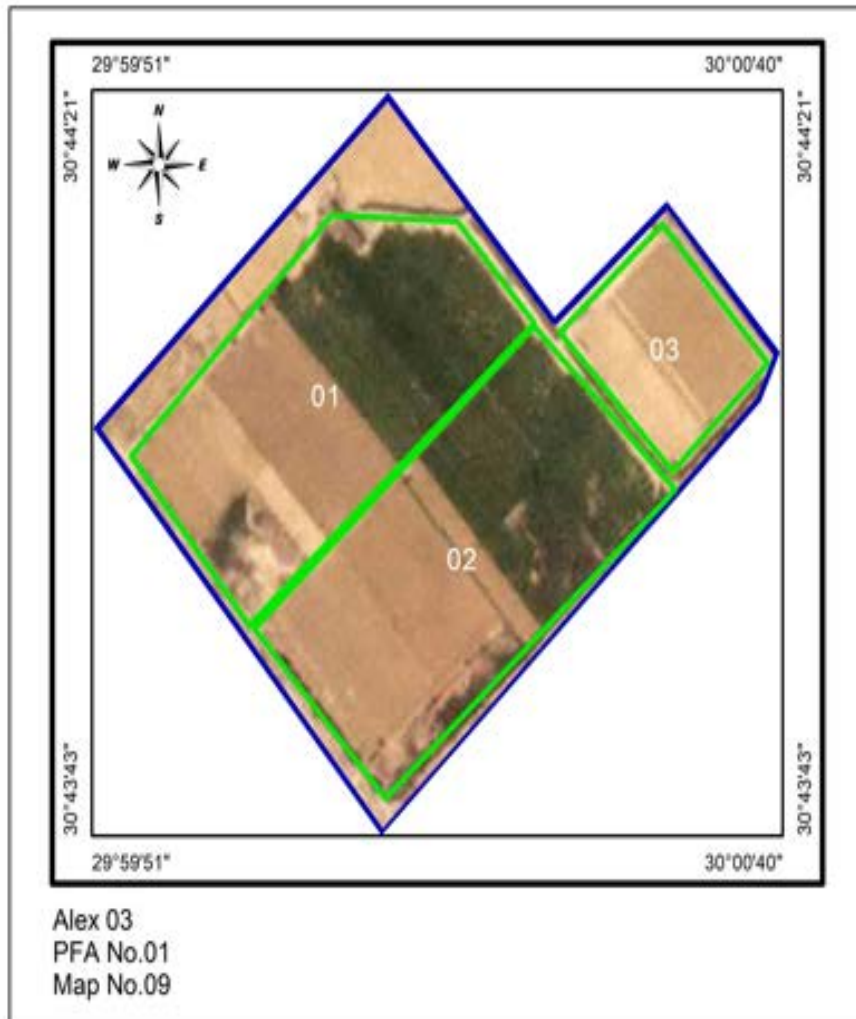
Sobhy Hussen Farm



Tiba Farm



Shehab Farm






PEST FREE AREA

AS (97)

2024/2025

Aswan (PFAs)



General data of the PFAs at Aswan (AS) 97

PFA	Total Pest Free Area (feddan) 2024/2025	Proposed potato areas (fed.) 2024/2025		No of basins (pivots)	Visual inspection 2023/2024		IF test 2023/2024			Export to EU (tons) 2023/2024 Export Total	Proposed For 2024/2025	
		Total	Export		No of samples	No of basins (Pivots)	No of samples		No of basins (Pivots)		No of water samples	No of weed samples
							Total	Export				
PFA 01	217279	149400	144380	41(1388)	480	(40)	1579	1579	(40)	37509	2067	1188
PFA 02	9600	2600	800	(141)	516	(43)	1537	1537	(43)	35939	295	139
PFA 04	844	544	300	(11)	0	0	0	0	0	0	11	22
Total	227723	152544	145480	41(1540)	996	(83)	3116	3116	(83)	73448	2373	1349

Pest Free Area Sheet
Aswan (AS) 97, PFA No.01

1. Name of PFA: East Owainat (1)
2. No. of maps: 48
3. Boundaries:
 - North: Desert area
 - South: Desert area
 - East : Desert area
 - West : PFA 02 + Desert area
4. Total Pest Free Area (feddan): 217279
 - Total area proposed for potato: 149400
 - Total area proposed for export: 144380
5. Type of soil : Sandy
6. Irrigation system: Drip and Pivot Irrigation System
7. Source of water: Wells (Artesian)
8. Rotation system

	2021/2022	2022/2023	2023/2024
Summer season:	Wheat and Potato	Wheat and Potato	Potato, Clover and others
Winter season:	Potato, Melon and peanut	Potato, Vegetables and others	Melon and Potato
9. No. of basins (pivots): 41(1388)
10. Code No. of infection inside PFA and date of discovery: yes 97.01.22.53
11. Is infection present upstream when surface water is used: No
12. Seed source: Seeds tested for brown rot Result: free
13. No. of water samples tested: 2067 (free)
14. No. of weed samples tested: 1188 (free)
15. No. of potato samples visually inspected: 480 free
16. No. of basins (pivots) visually inspected: (40) free
17. No. of potato samples tested by IF for export: 1579 (free)
18. No. of growers: 90
19. General remarks:

codes No. of Aswan(AS) 97, PFA No.01 (East Owainat (1))

Gov.	PFA	Farm	Basins (Pivots)	Farm name	Codes No's		IF test				
					Infested	Excluded	Codes No's tested		No of samples		
							2023	2024	2023	2024	
Map 21(1)											
97	01	21(1)	(01,03,04,10,14,21, 32,39,40,42,48,49, 51,53>68),02, 07>09,11>13, 15>20,23>31, 33>38,41, 43>47,50,52	El-Watania Comp.							
Map 21(1)											
97	01	21(2)	(04,27,31,32,34,41, 48,50,66,68,74,82)	El-Watania Comp.							
Map 21(4)											
97	01	21(4)	(22)	El-Watania Comp.							
Map 21(5)											
97	01	21(5)	(02>19,21>29, 32>35,38>58, 60>71,73,75>78)	El-Watania Comp.							
Map 21(6)											
97	01	21(6)	(02>04,06,07, 09>12,14>16, 18>22,24,26,27,30, 31,35,37,38,41,47, 48,51,53,56>58,60, 61,64,67,69,70,72, 73,76,77)	El-Watania Comp.							
Map 21(7)											
97	01	21(7)	(11>13,19,28,29,32 ,37,38,53,55,60, 69>71)	El-Watania Comp.							
Map 21(8)											
97	01	21(8)	(05>11,14>18, 20>35,38>44, 46>52,54>59, 62>66,69>71)	El-Watania Comp.							
Map 21(9)											
97	01	21(9)	(01>03,05>12,14>80)	El-Watania Comp.							
Map 21(10)											
97	01	21(10)	(01>10,12,15>20,23, 24,27,29>34,36, 44>50,52,54, 56>58,60>62, 64>66,72>74)	El-Watania Comp.							
Map 21(11)											
97	01	21(11)	(01,11,12,25, 31>34,41,42, 44>46,53,55,56, 65,66,71,76)	El-Watania Comp.							

codes No. of Aswan(AS) 97, PFA No.01 (East Owainat (1))

Gov.	PFA	Farm	Basins (Pivots)	Farm name	Codes No's		IF test				
					Infested	Excluded	Codes No's tested		No of samples		
							2023	2024	2023	2024	
Map 21(12)											
97	01	21(12)	(12,51>56,61>66, 71>76)	El-Watania Comp.							
Map 21(13)											
97	01	21(13)	(01>09,11>19,21>29, 31>39,41>49,51>59, 61>69,74>79)	El-Watania Comp.							
Map 21(14)											
97	01	21(14)	(01>04,11,27,41>80)	El-Watania Comp.							
Map 21(15)											
97	01	21(15)	(05>11,16>22,24, 27>33,40>43,46>54)	El-Watania Comp.			27,32		46		
Map 21(16)											
97	01	21(16)	(01>09,11>19,21>29, 31>39,41>49,51>59, 61>69,71>79)	El-Watania Comp.							
Map 21(17)											
97	01	21(17)	(01>04,06>11,13>16, 19,20,22,25,27,28, 67>70,72>75)	El-Watania Comp.							
Map 21(18)											
97	01	21(18)	(11,12,16,23>28,33, 35>38,46,47,56>61, 69,78>80)	El-Watania Comp.							
Map 21(19)											
97	01	21(19)	(01>03,11>14,16>58, 60>66,68>78)	El-Watania Comp.							
Map 21(21)											
97	01	21(21)	(01>25)	El-Watania Comp.							
Map 21(22)											
97	01	21(22)	(01>144)	El-Watania Comp.							
Map 22											
97	01	22	(01>10,15,23>25,28, 31,39>41,48,52,54, 55,83)	Cleopatra Comp			15,27, 28	15,27,28, 31,53,83	134	244	
Map 24											
97	01	24	(01>03,05,06,09>13, 15>26,33>41),07,08, 14,27	Lehaa				01,05,09, 25,36		94	
Map 25											
97	01	25	(01,06,07,09,11,15,16 ,21>27,36>38,41>43, 45>47,49,54,57, 58,68,76),19	Rakhaa			26		20		

codes No. of Aswan(AS) 97, PFA No.01 (East Owainat (1))

Gov.	PFA	Farm	Basins (Pivots)	Farm name	Codes No's		IF test				
					Infest ed	Excluded	Codes No's tested		No of samples		
							2023	2024	2023	2024	
Map 26											
97	01	26	(02>05,07,14>19,23, 24,26>29,31,33,35, 36,39,41>43,45>47, 51>59,61>69,71,74, 75,79,82,85)	Navegator							
Map 28											
97	01	28	(01>07,13>20, 26>31)	Helma 1			04,05,06, 07,13,14, 15,17,18, 29,30	01,02,03, 04,19,26, 27	622	381	
Map 29											
97	01	29	(08>12,21>25, 32>40)	Helma 2			08,,12,21, 35,36	09	225	9	
Map 30											
97	01	30	(41>47,53>60, 66>70)	Helma 3			41,54,55,5 9	41,43,44, 45,46,53, 56,57,58, 59,60,66, 68,69	277	695	
Map 31											
97	01	31	(48>52,61>65, 71>83)	Helma 4				48		90	
Map 32											
97	01	32	(01,02,04>20)	Erada			03,09,16, 17		60		
Map 33											
97	01	33	(01,05,08>10,12,15, 17,19>21,25,28,37,41 ,43,44,50)	Navegator 2							
Map 34											
97	01	34	(01>28)	Sahary Misr							
Map 35											
97	01	35	(01>15,18,19, 30>31)	Genan							
Map 37											
97	01	37	(01,03,06,07,09,12,14 ,17>22,25,29,67,102)	El-Misria El- Amrikia							
Map 38											
97	01	38	(03,04,06,07,09,12,13 ,16,17,20)	El-Waha							
Map 39											
97	01	39	(01>02)	El-Zhahabia							
Map 40											
97	01	40	(01>16)	Erada Istthmar			06,07		15		
Map 41											
97	01	41	(21>23,31,33,53, 102>104,111>120)	Sahary Misr 2							

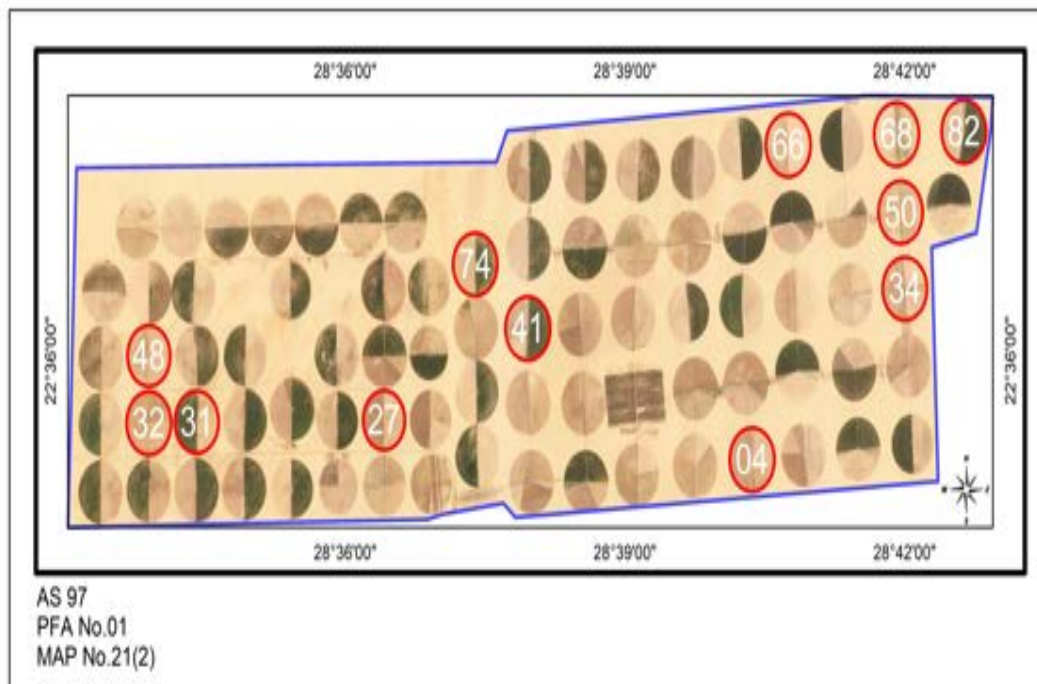
codes No. of Aswan(AS) 97, PFA No.01 (East Owainat (1))

Gov.	PFA	Farm	Basins (Pivots)	Farm name	Codes No's		IF test				
					Infested	Excluded	Codes No's tested		No of samples		
							2023	2024	2023	2024	
Map 42											
97	01	42	(07,20,22,23,30,31)	Solar							
Map 43											
97	01	43	(01>24,26>60, 101>106)	Sahary Misr3			37,43,45,48 ,49		54		
Map 44											
97	01	44	(34>39,42,43, 45>50)	Ketea eLentag elzeraee				37,48			38
Map 45											
97	01	45	(69)	EL Seoudi							
Map 46											
97	01	46	(51>58)	EL Eslah 1							
Map 47											
97	01	47	(01>09)	EL Watan Group							
Map 48											
97	01	48	(03>05,07>09,11, 12,15,16)	Mostkabl Misr EL Mattar				03,04, 07,09,11, 15,16			120
Map 49											
97	01	49	(09>11)	Tushka 1							
Map 50											
97	01	50	(309,310,315>318, 323,325,326,329)	Tushka 2				15.18.26			28
Map 51											
97	01	51	(33)	EL Borsa							
Map 52											
97	01	52	(09,13,23,28)	Themar							

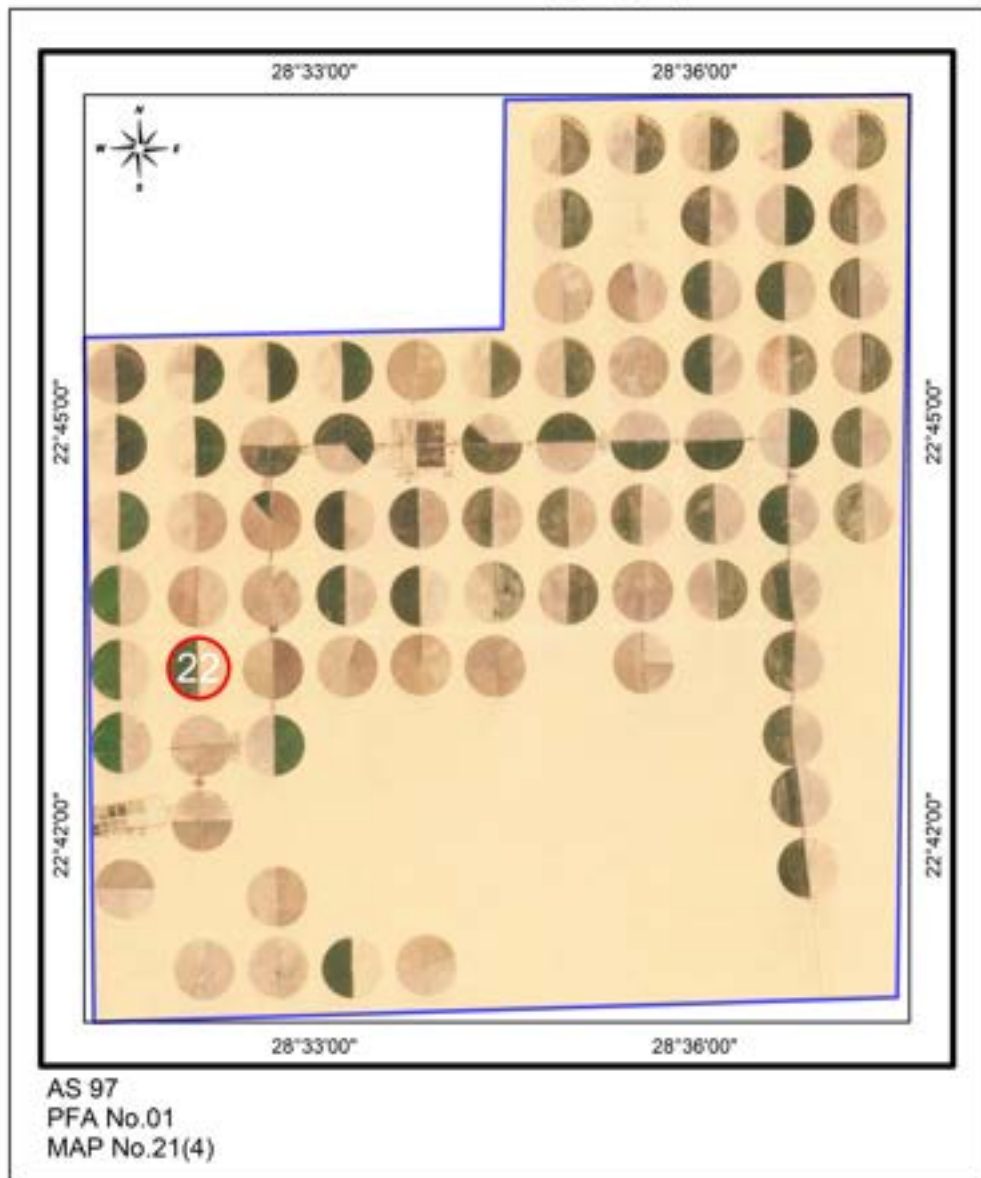
El-Watania Comp (1) Farm



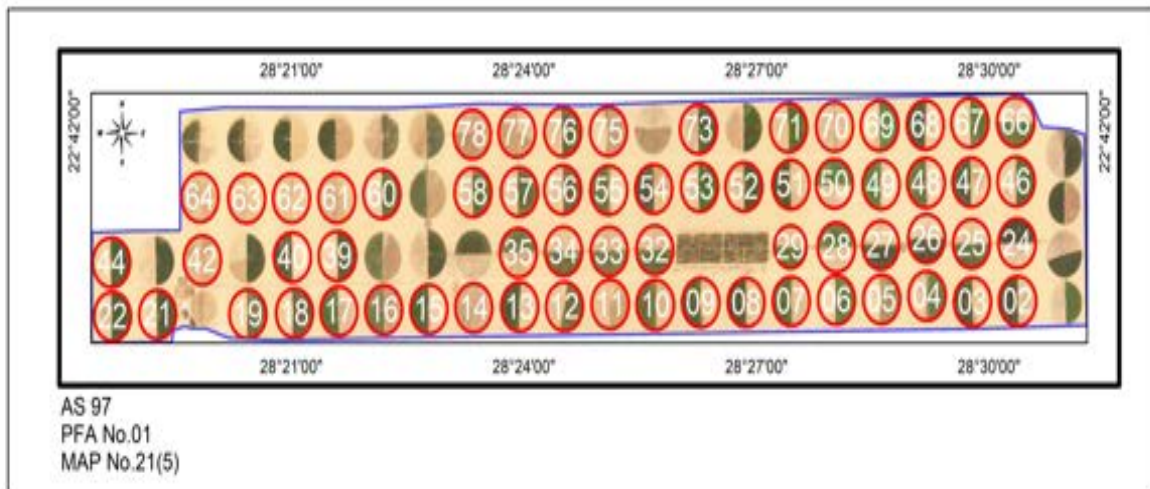
El-Watania Comp (2) Farm



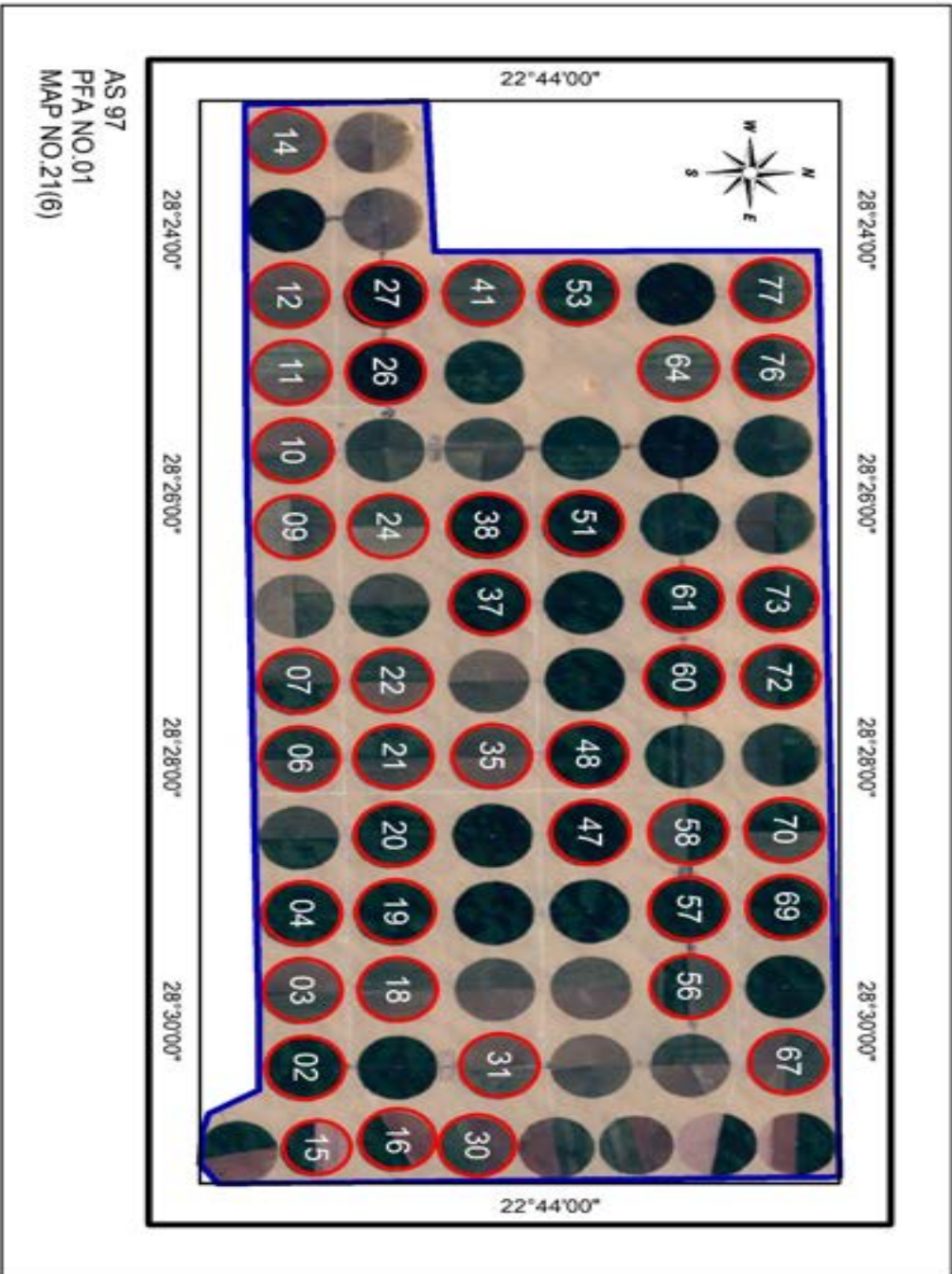
El-Watania Comp (4) Farm



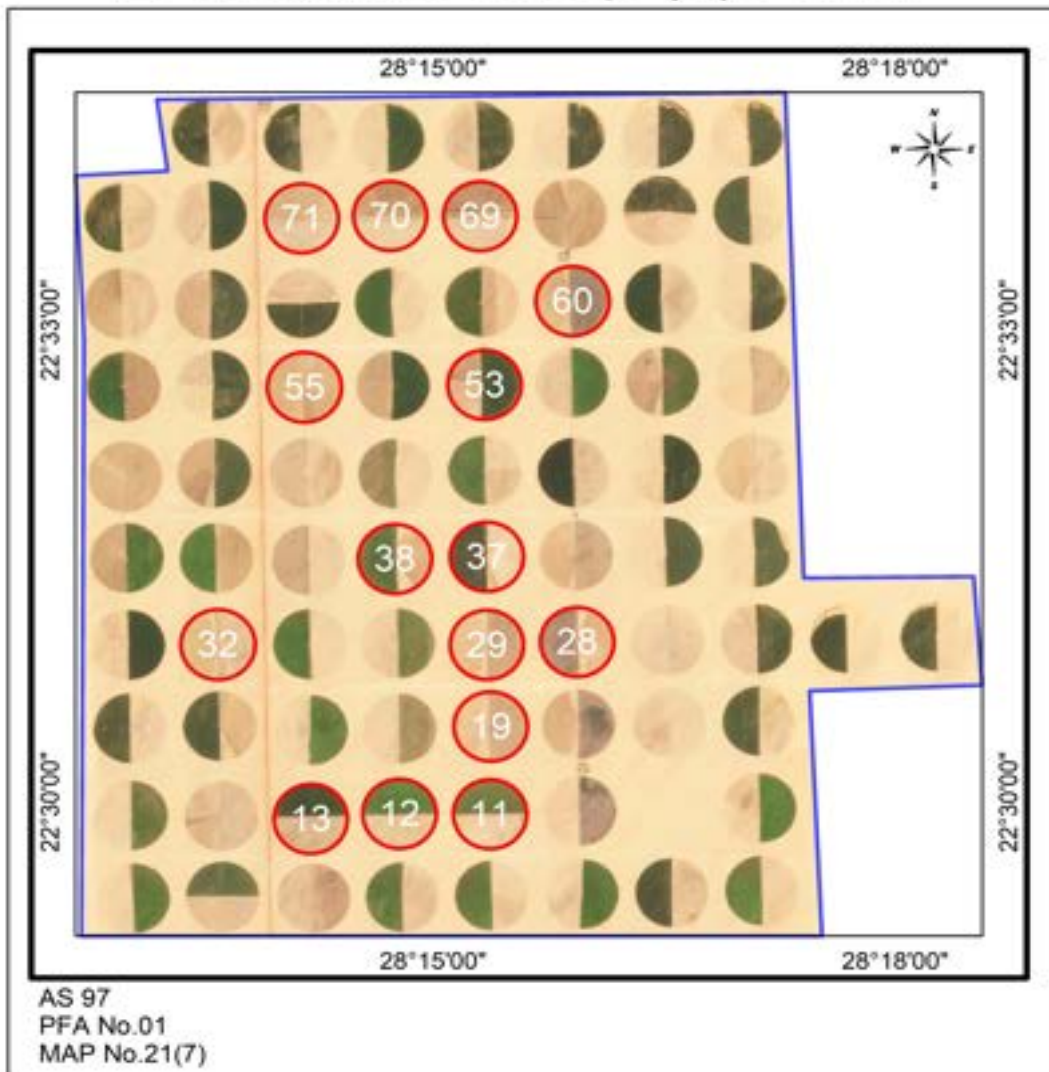
El-Watania Comp (5) Farm




El-Watania Comp (6) Farm



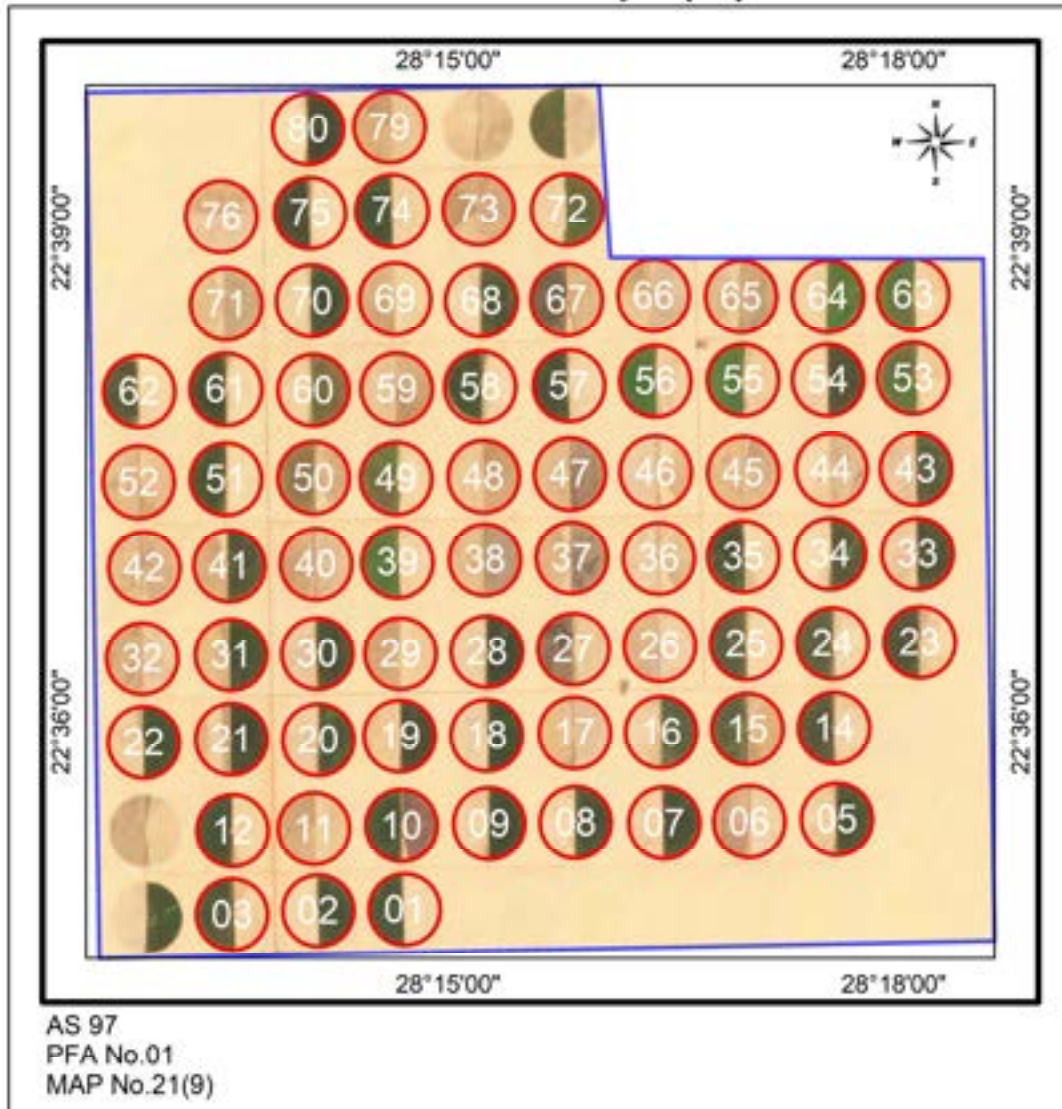
El-Watania Comp (7) Farm




El-Watania Comp (8) Farm



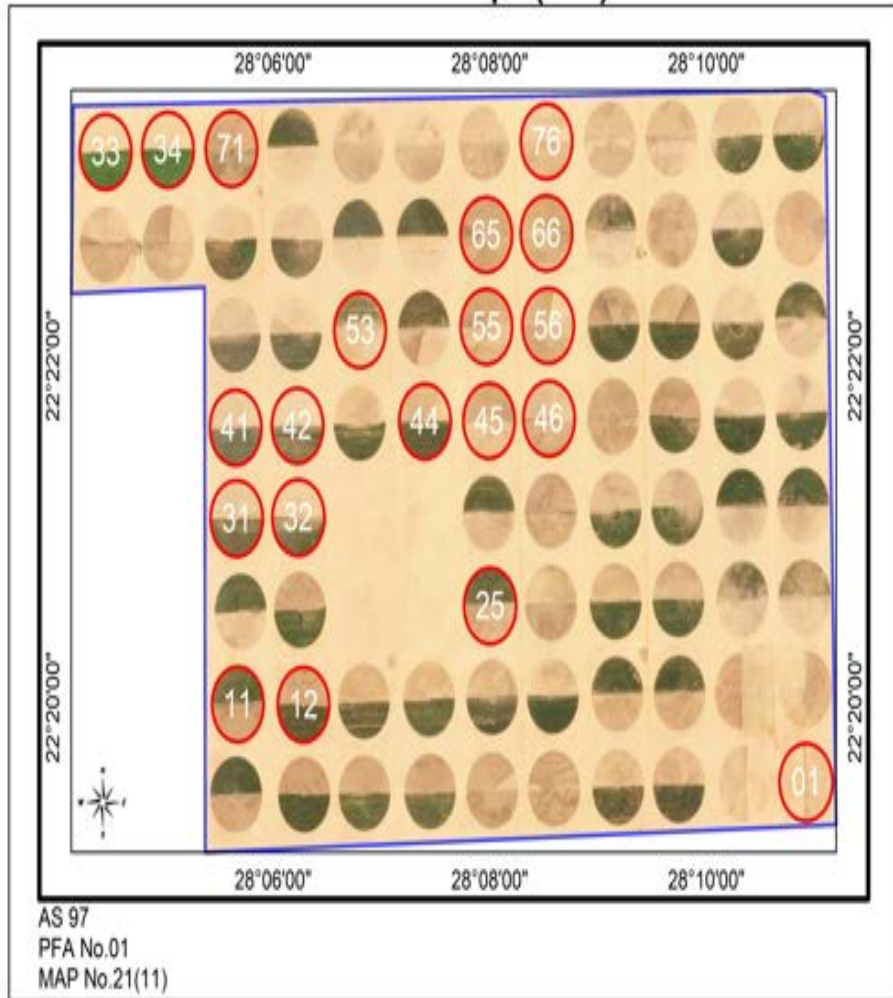
El-Watania Comp (9) Farm



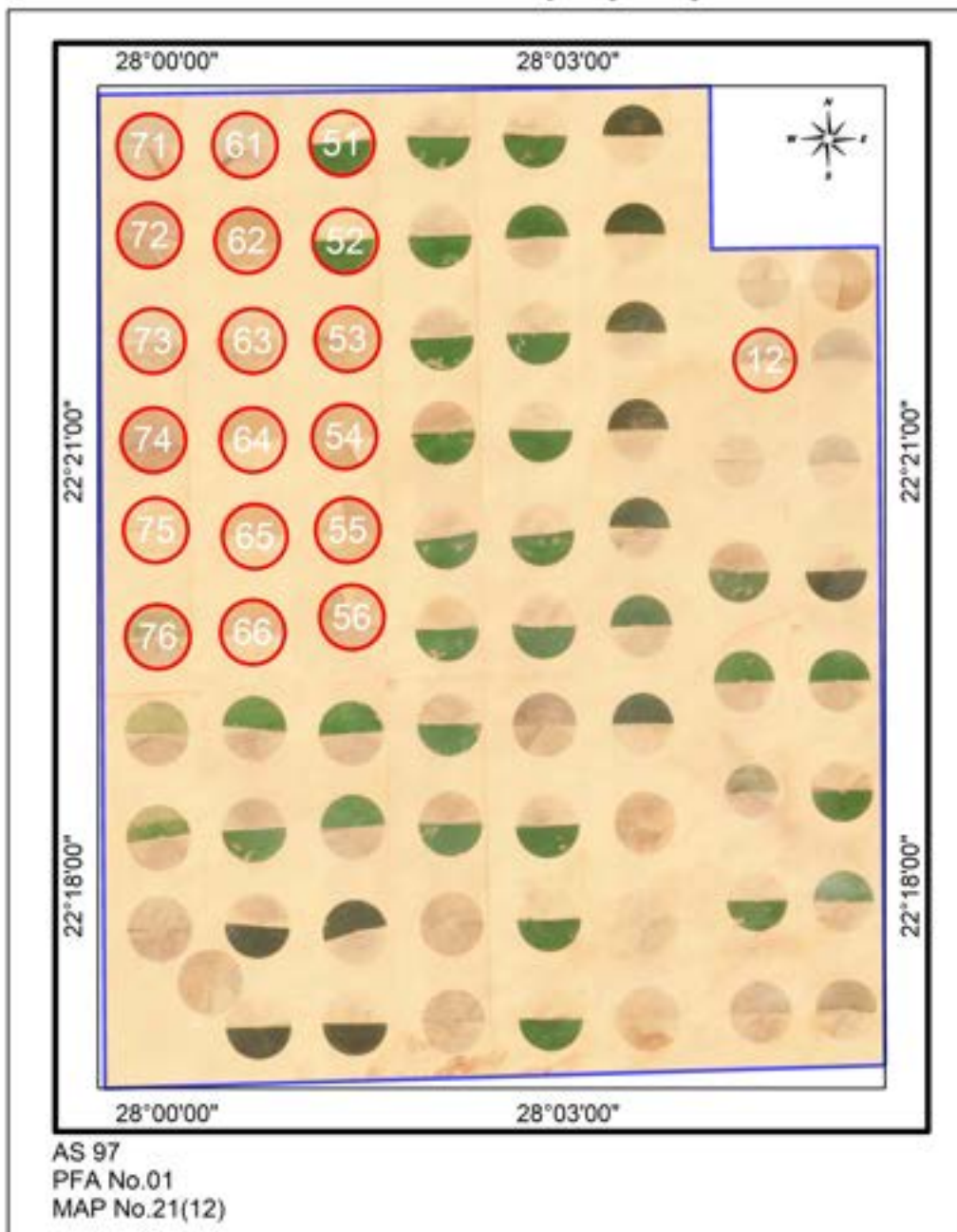
El-Watania Comp (10) Farm




El-Watania Comp (11) Farm




El-Watania Comp (12) Farm




El-Watania Comp (13) Farm




El-Watania Comp (14) Farm



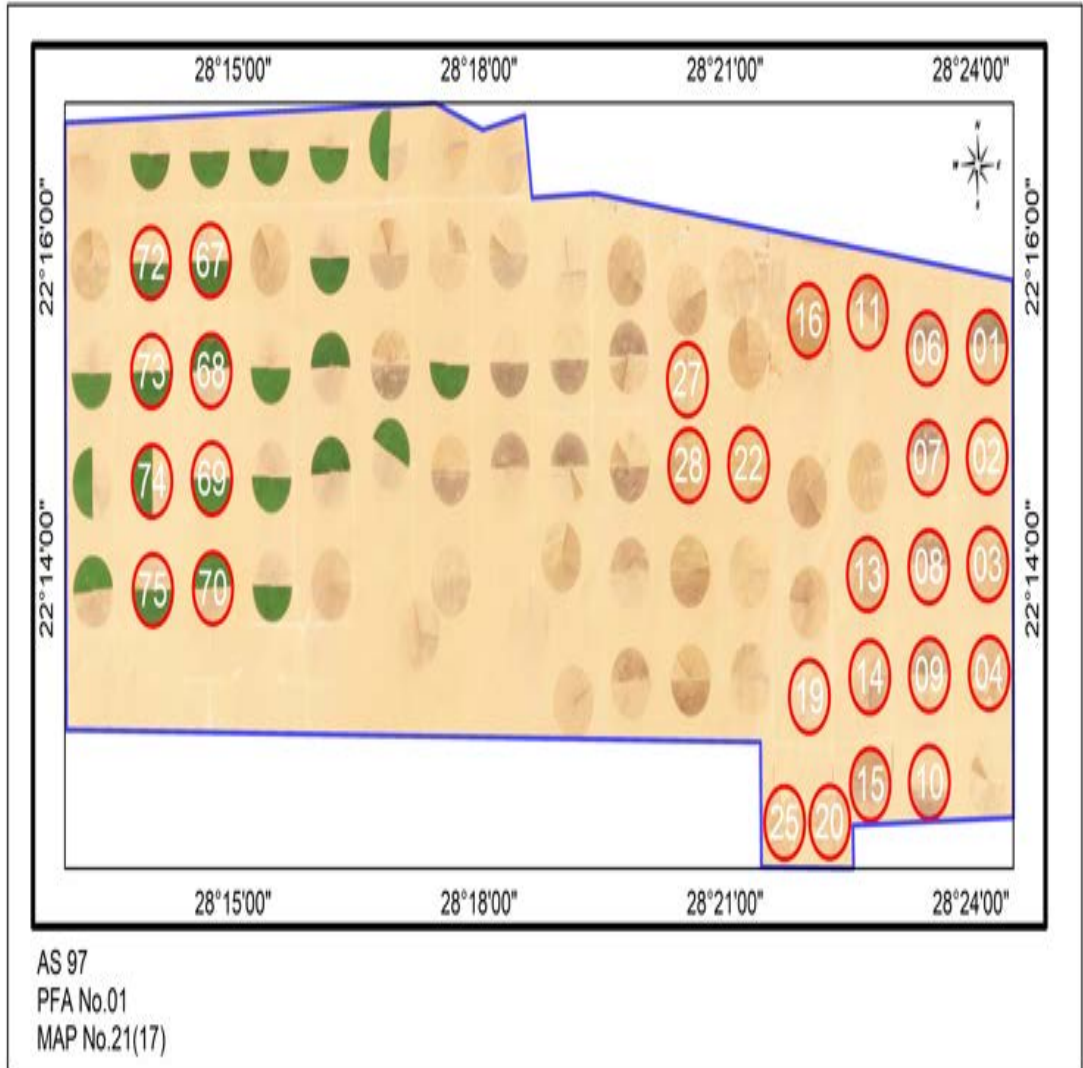
El-Watania Comp (15) Farm



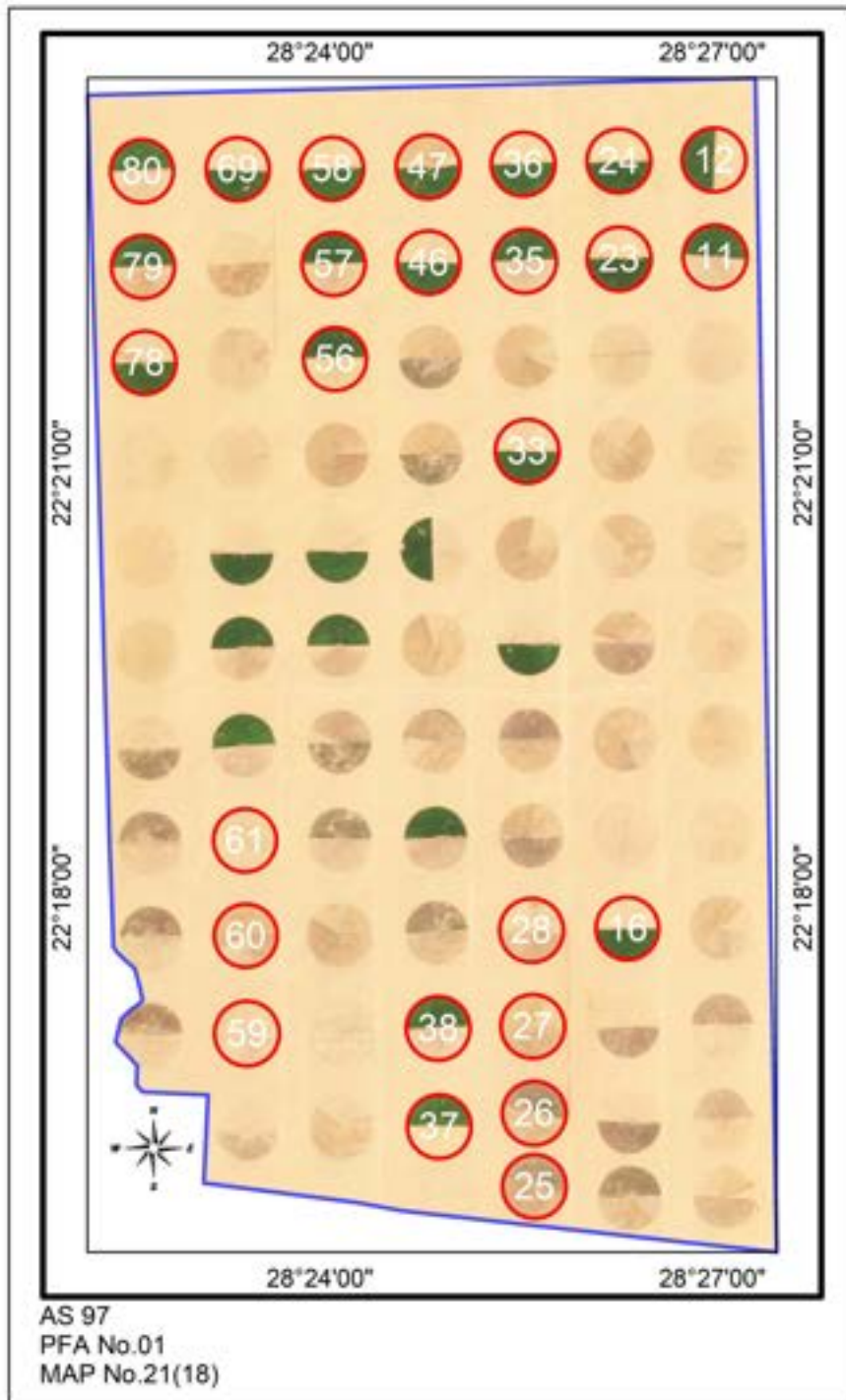
El-Watania Comp (16) Farm



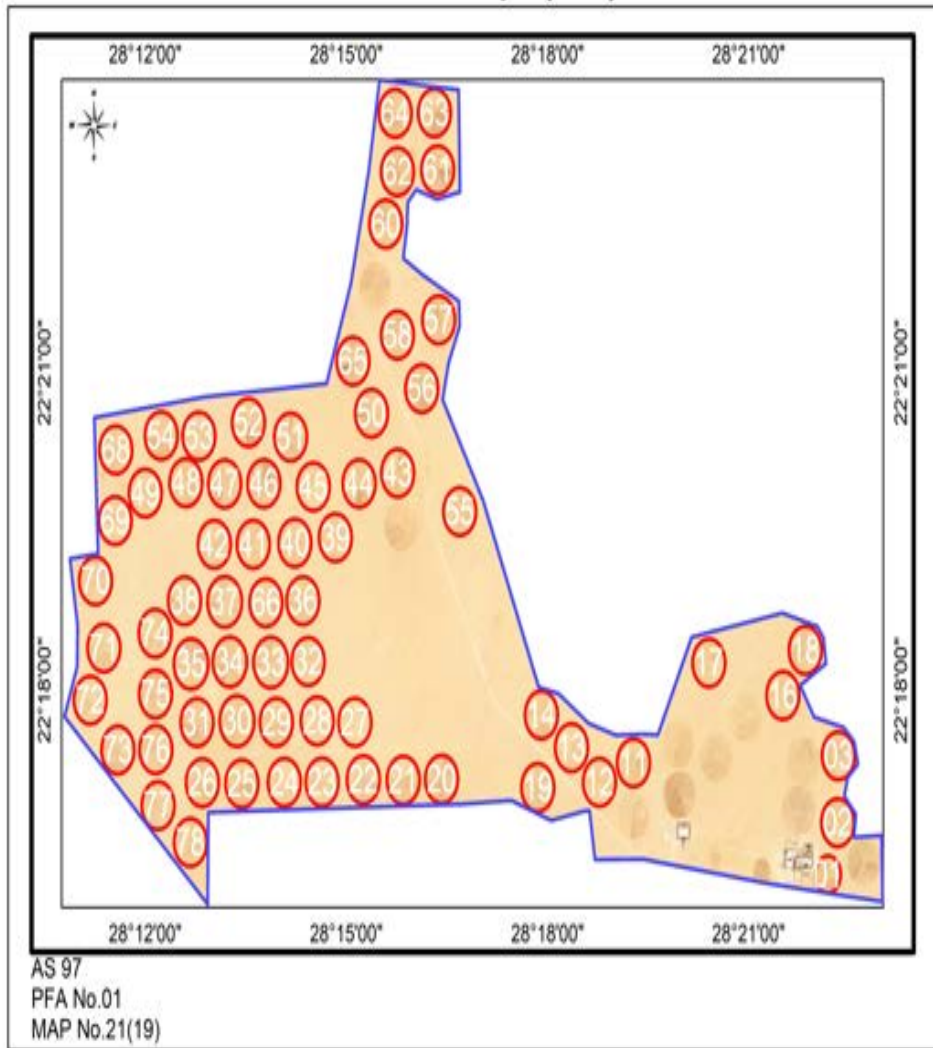
El-Watania Comp (17) Farm



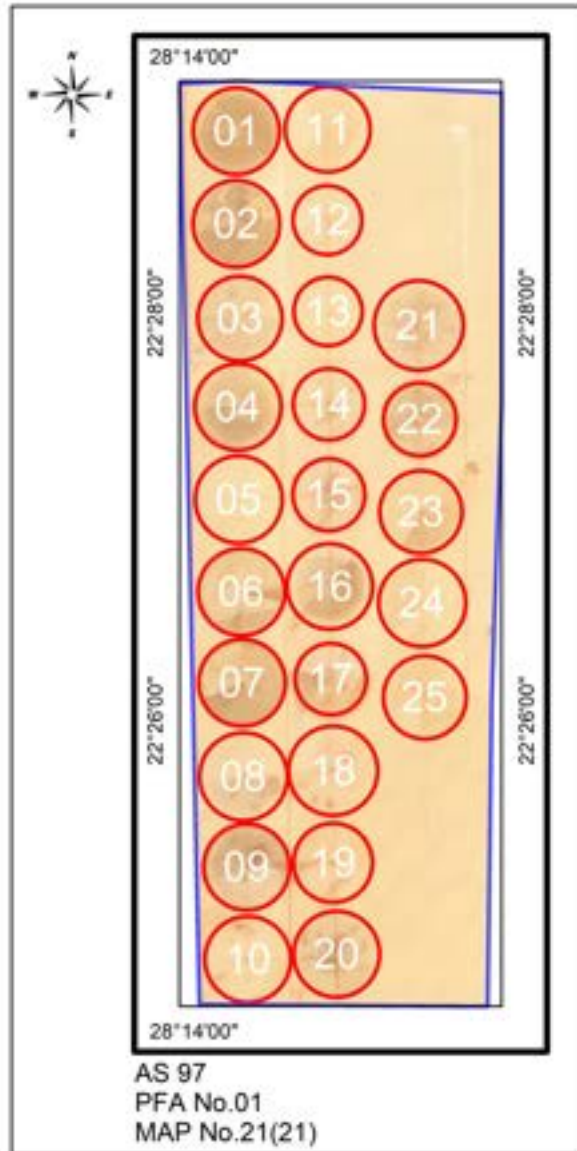
El-Watania Comp (18) Farm




El-Watania Comp (19) Farm




El-Watania Comp (21) Farm



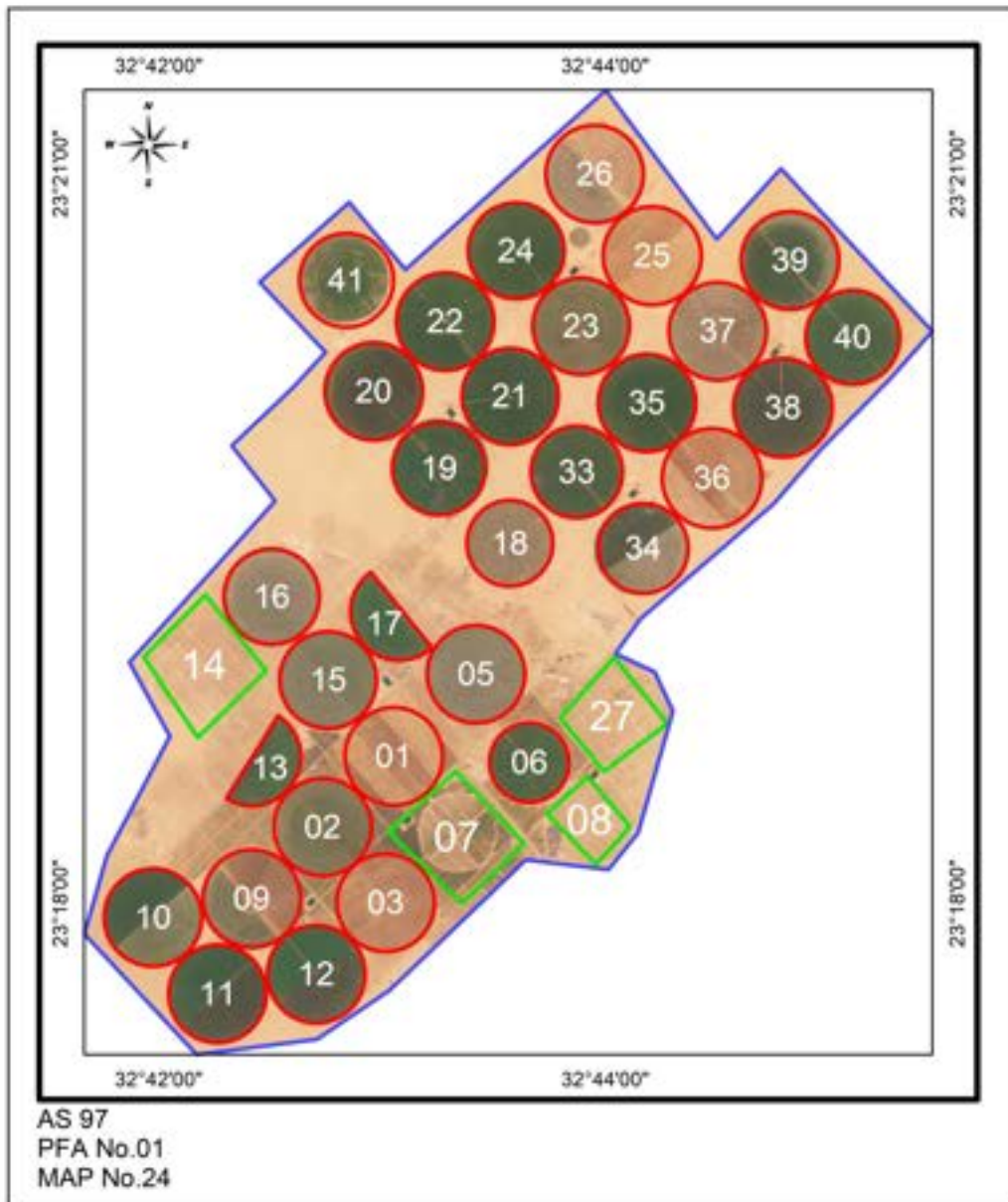
El-Watania Comp (22) Farm



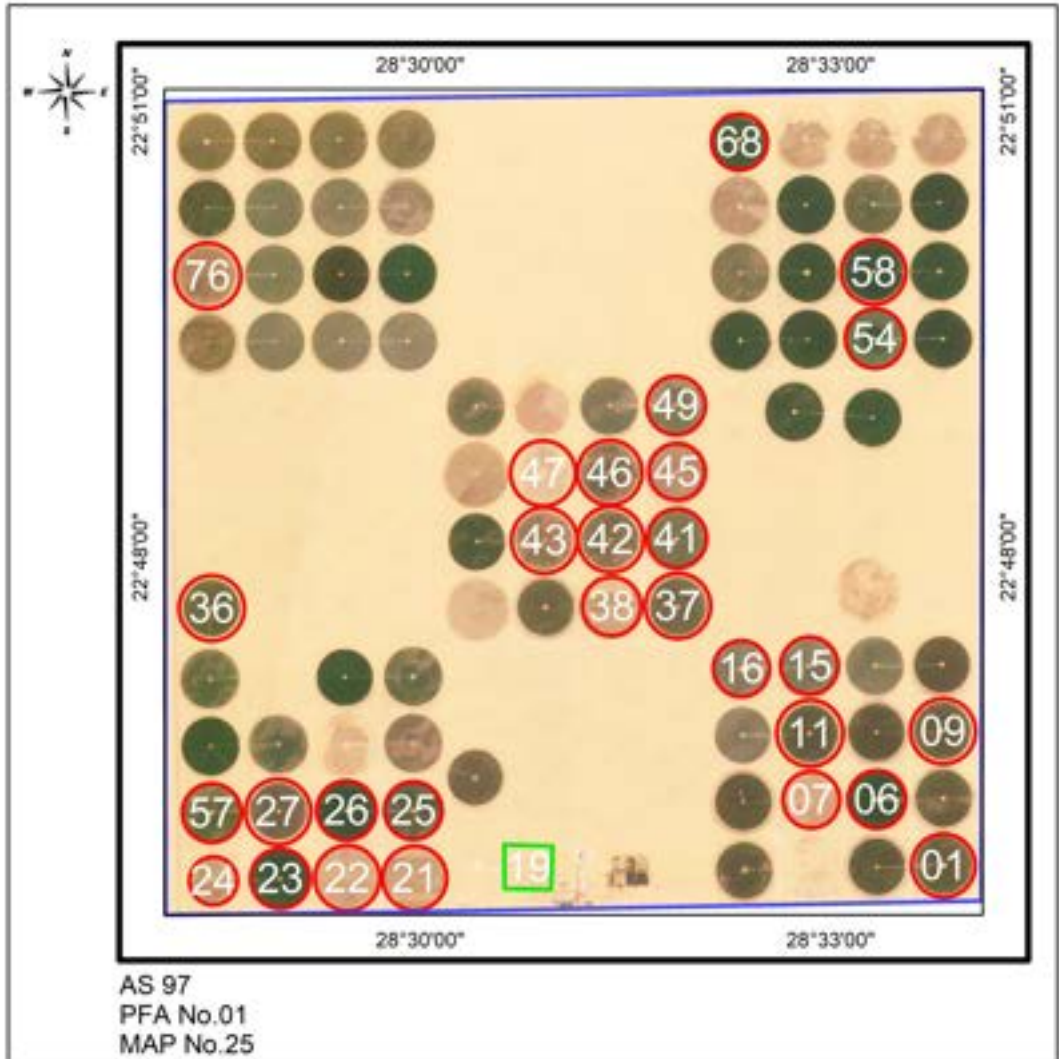
Cleopatra Comp Farm



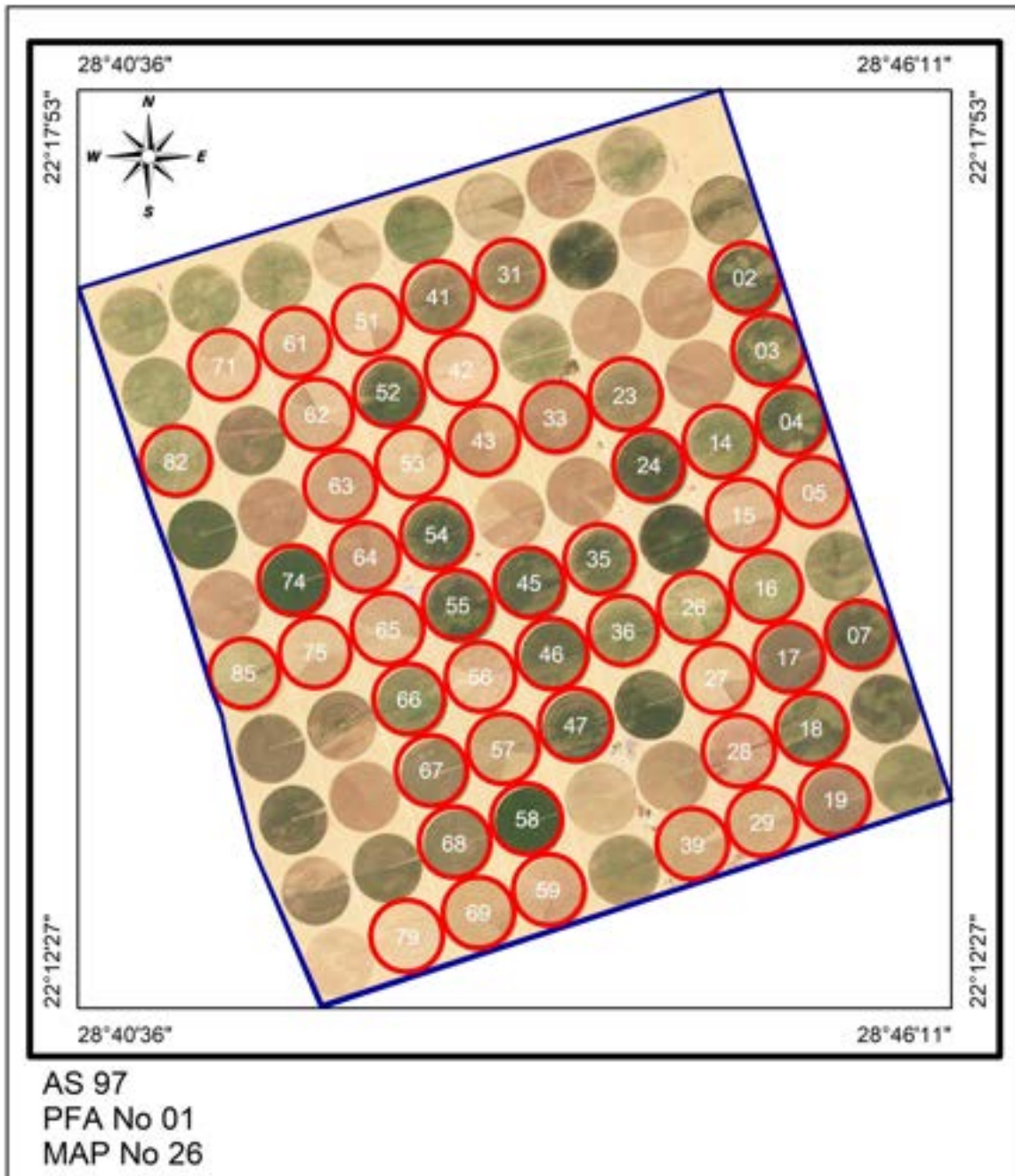
Lehaa Farm



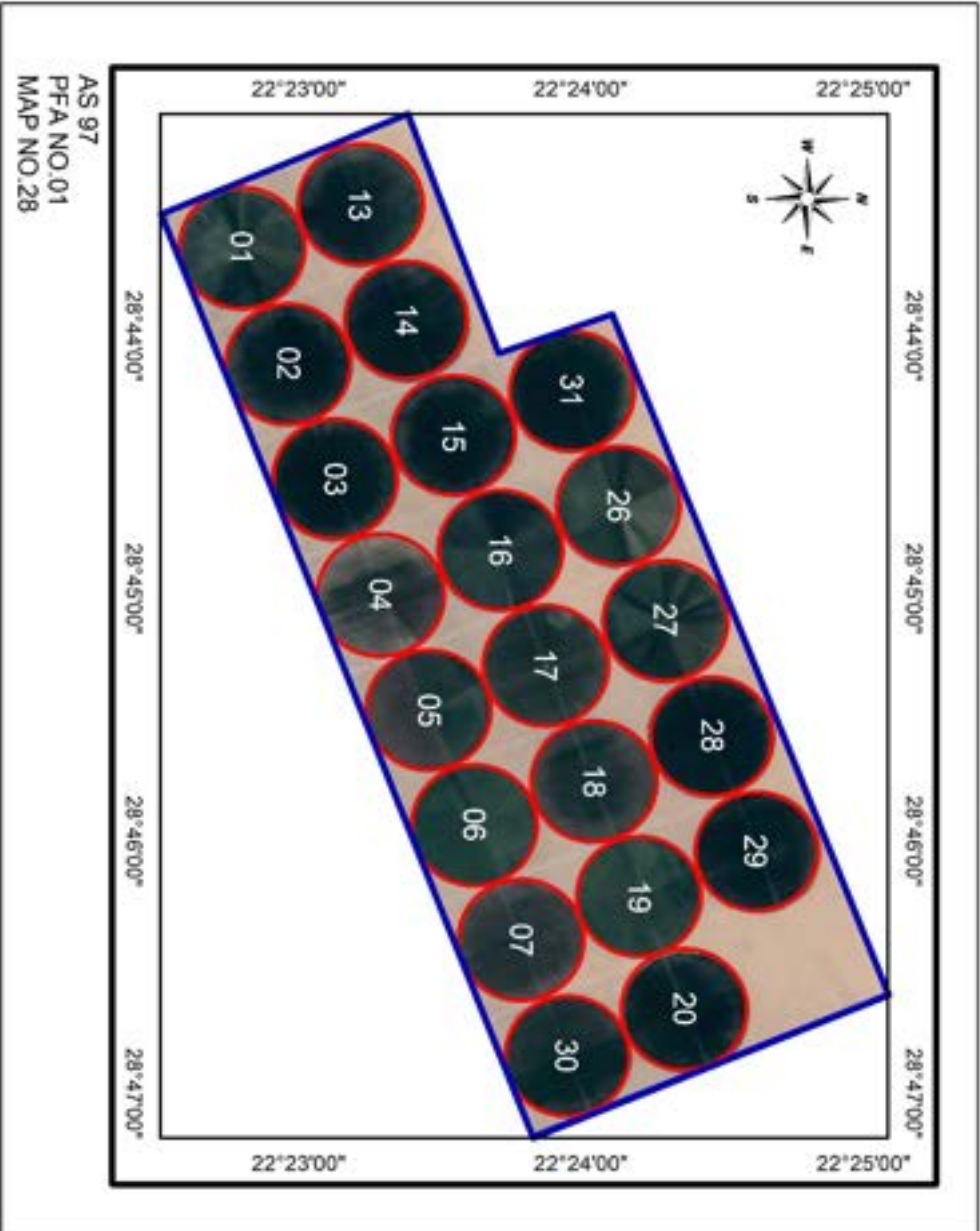
Rakhaa Farm



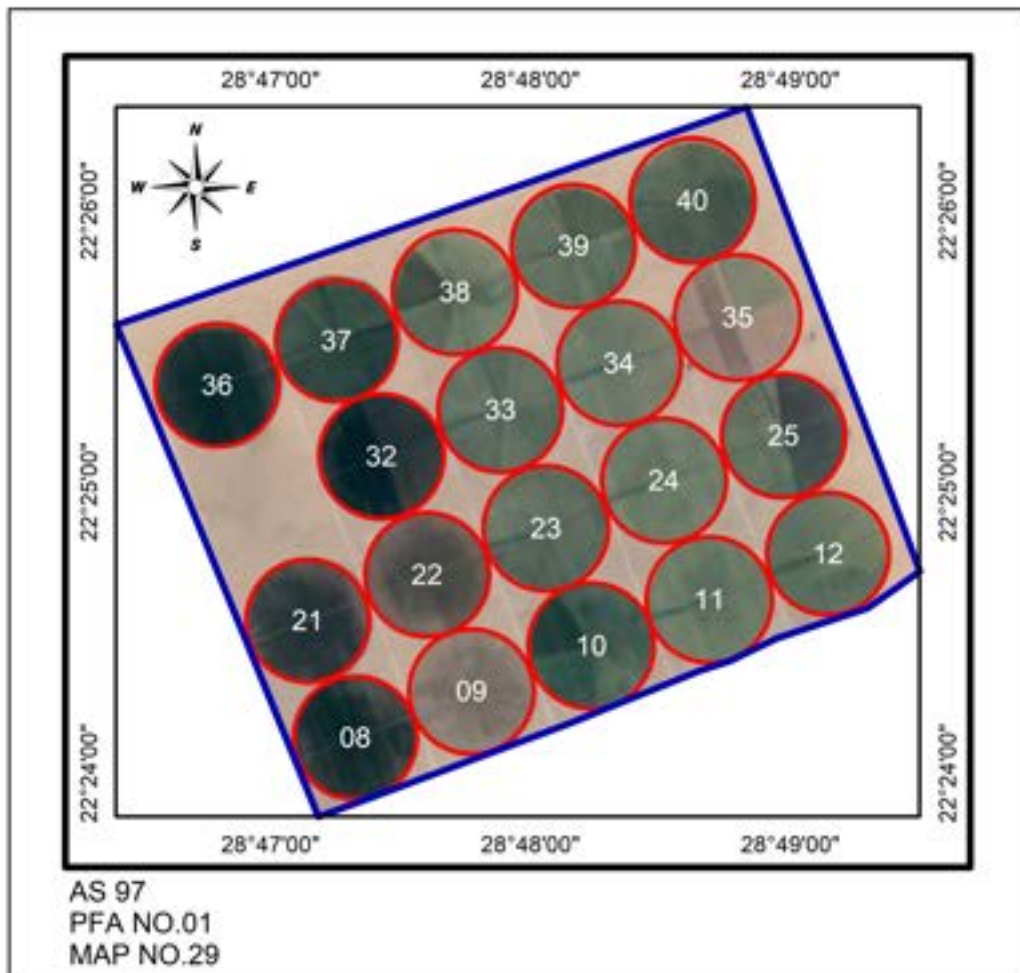
Navegator Farm



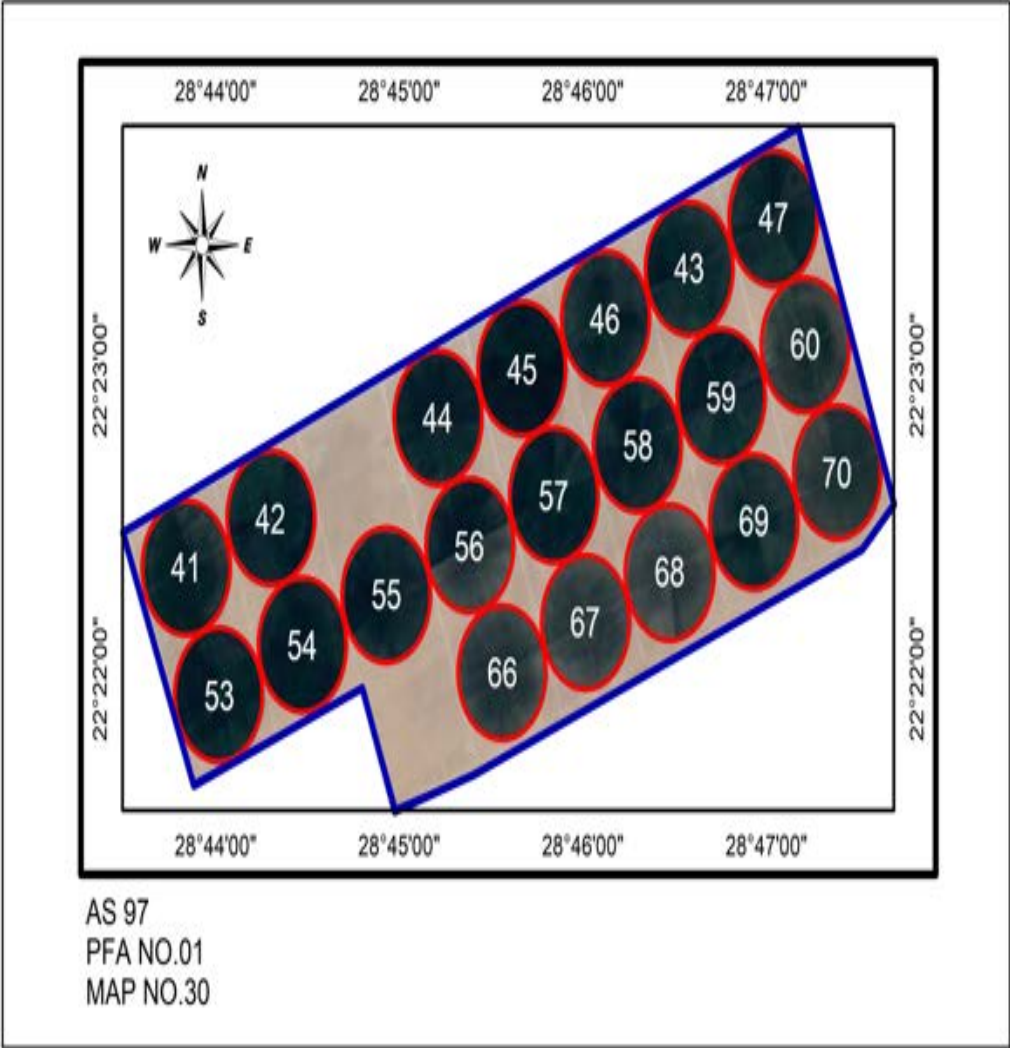
Helma 1 Farm



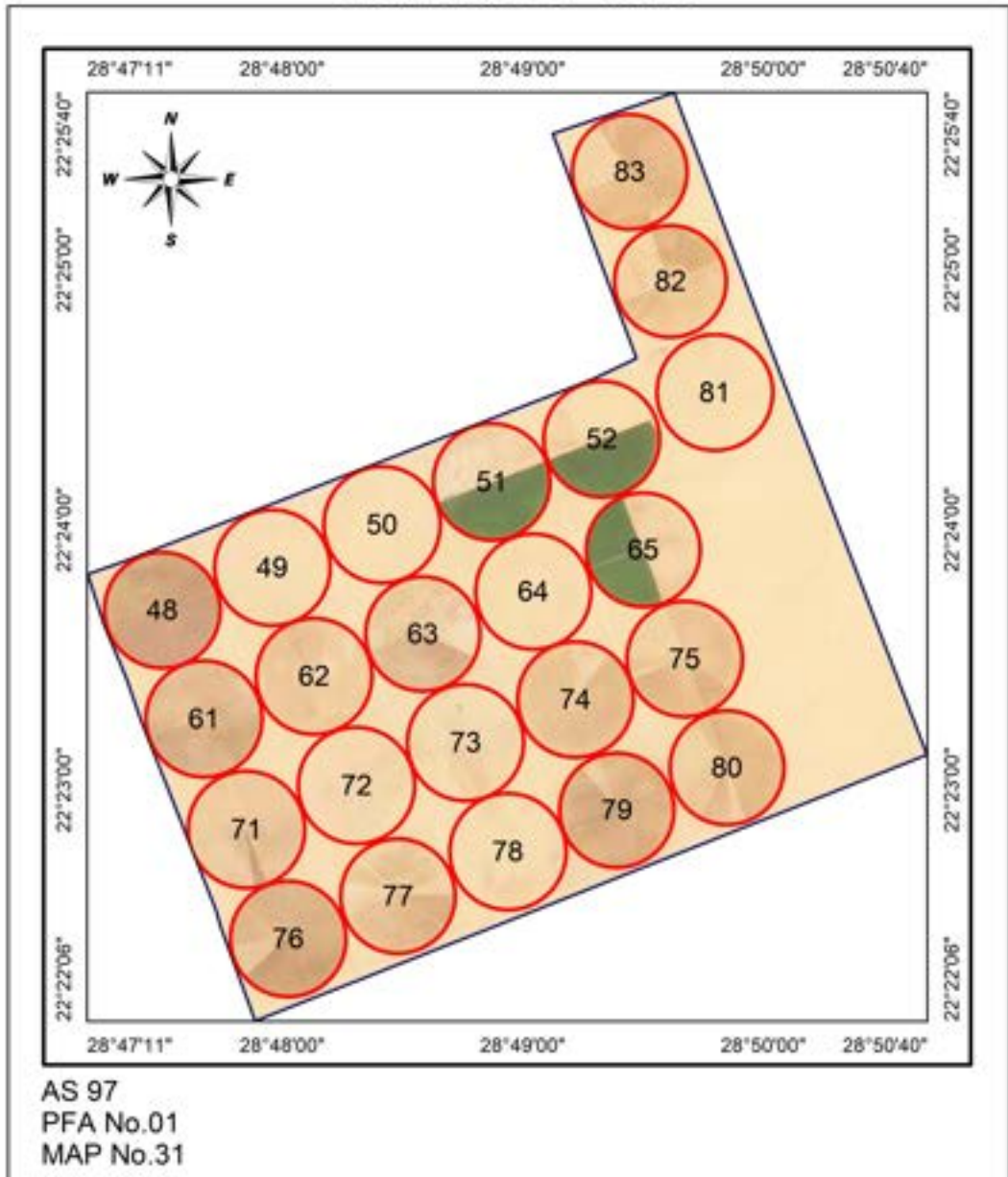
Helma 2 Farm



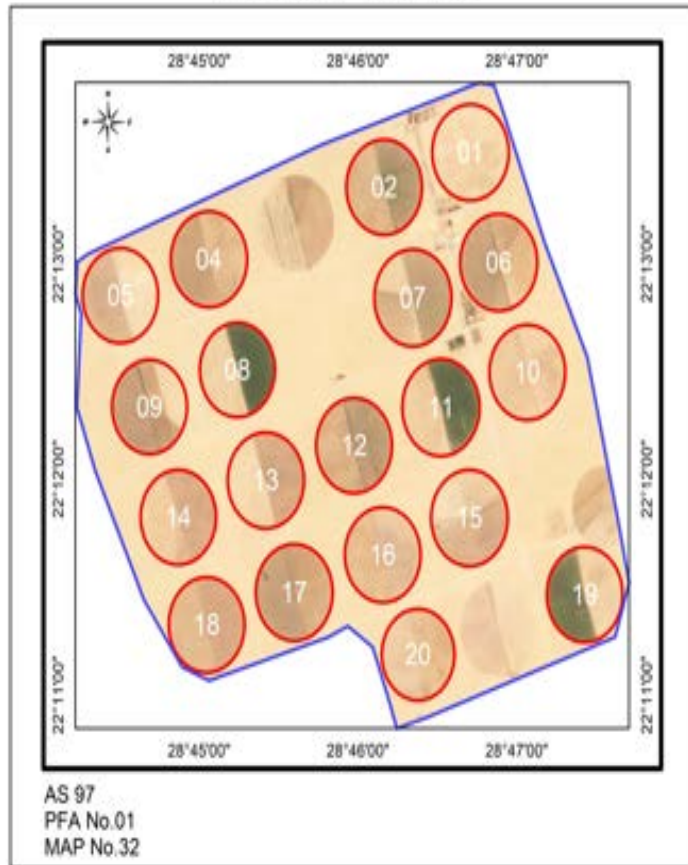
Helma 3 Farm




Helma 4 Farm



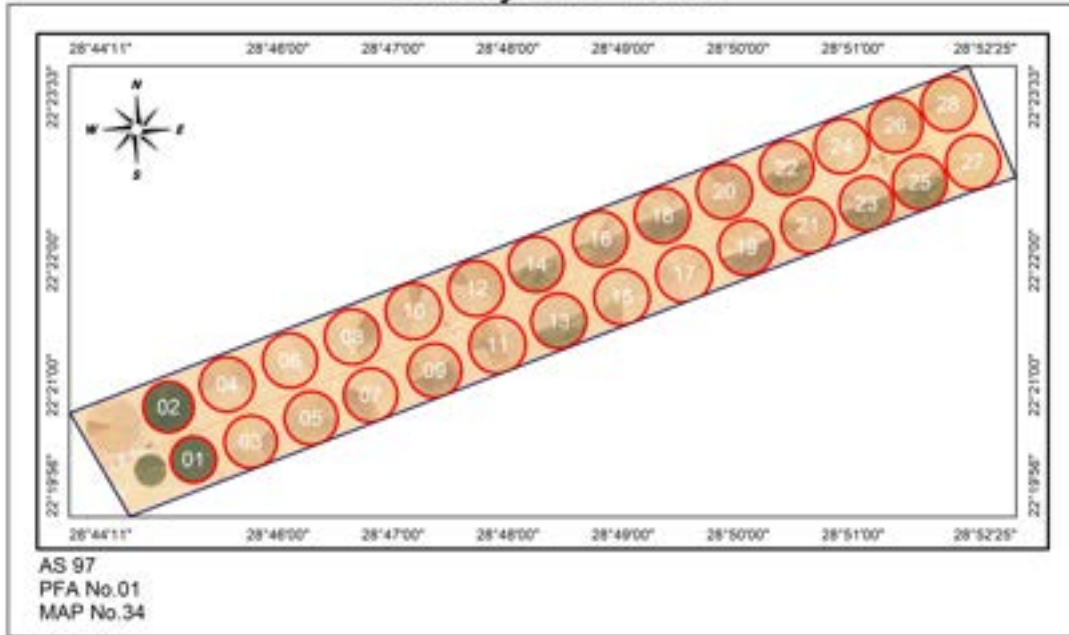
Erada Farm



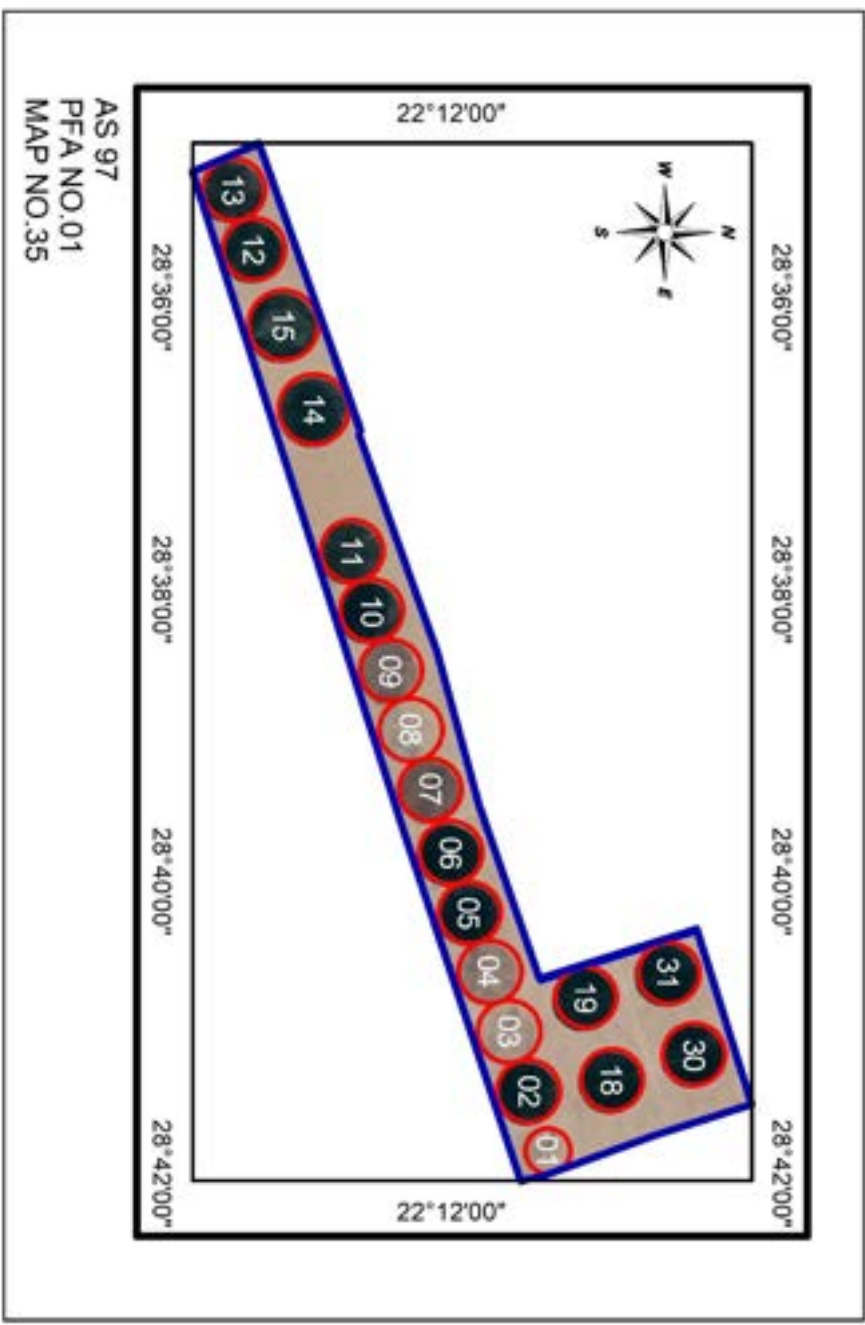
Navegator 2 Farm




Sahary Misr Farm




Genan Farm



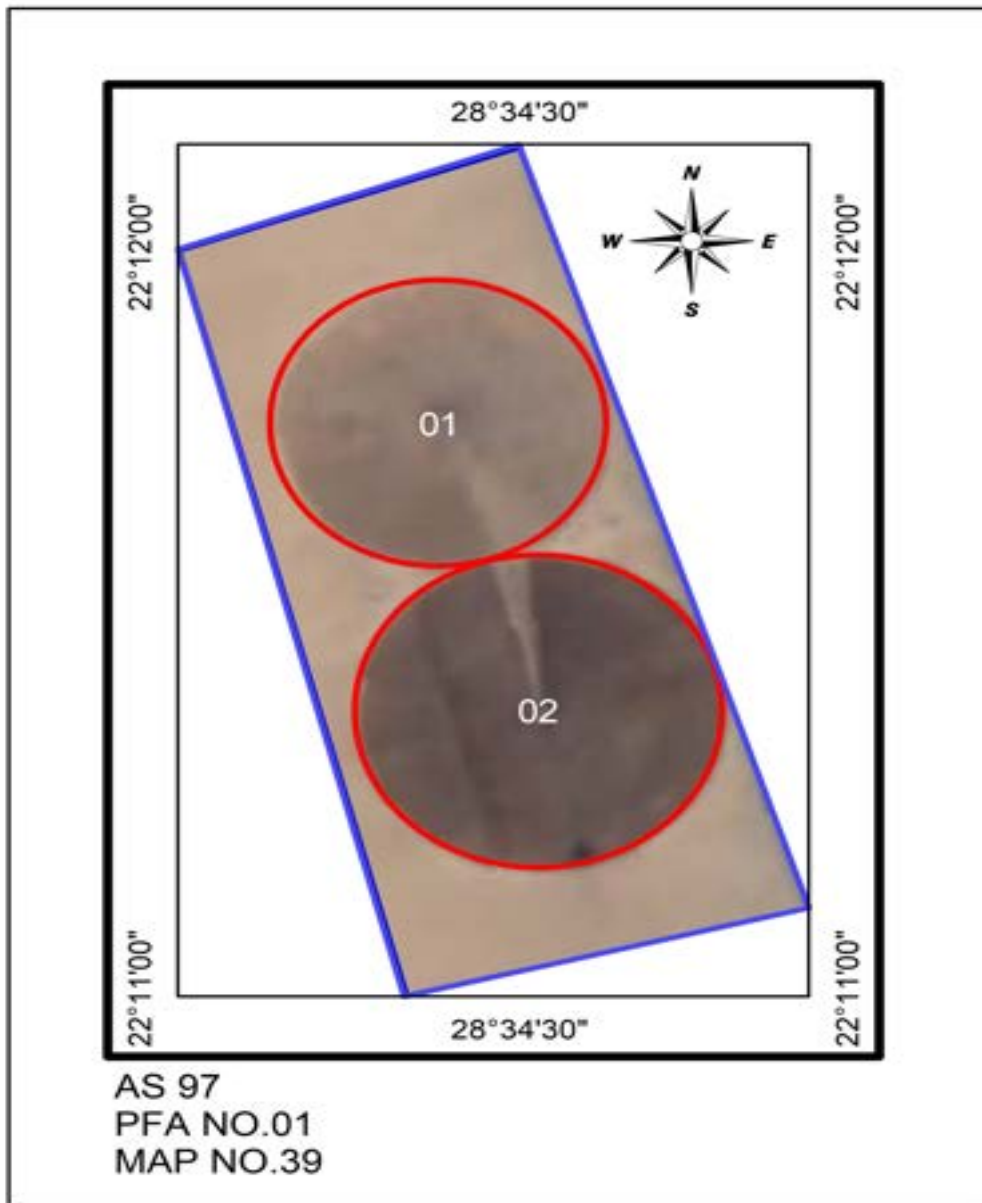
El-Misria El-Amrikiia Farm



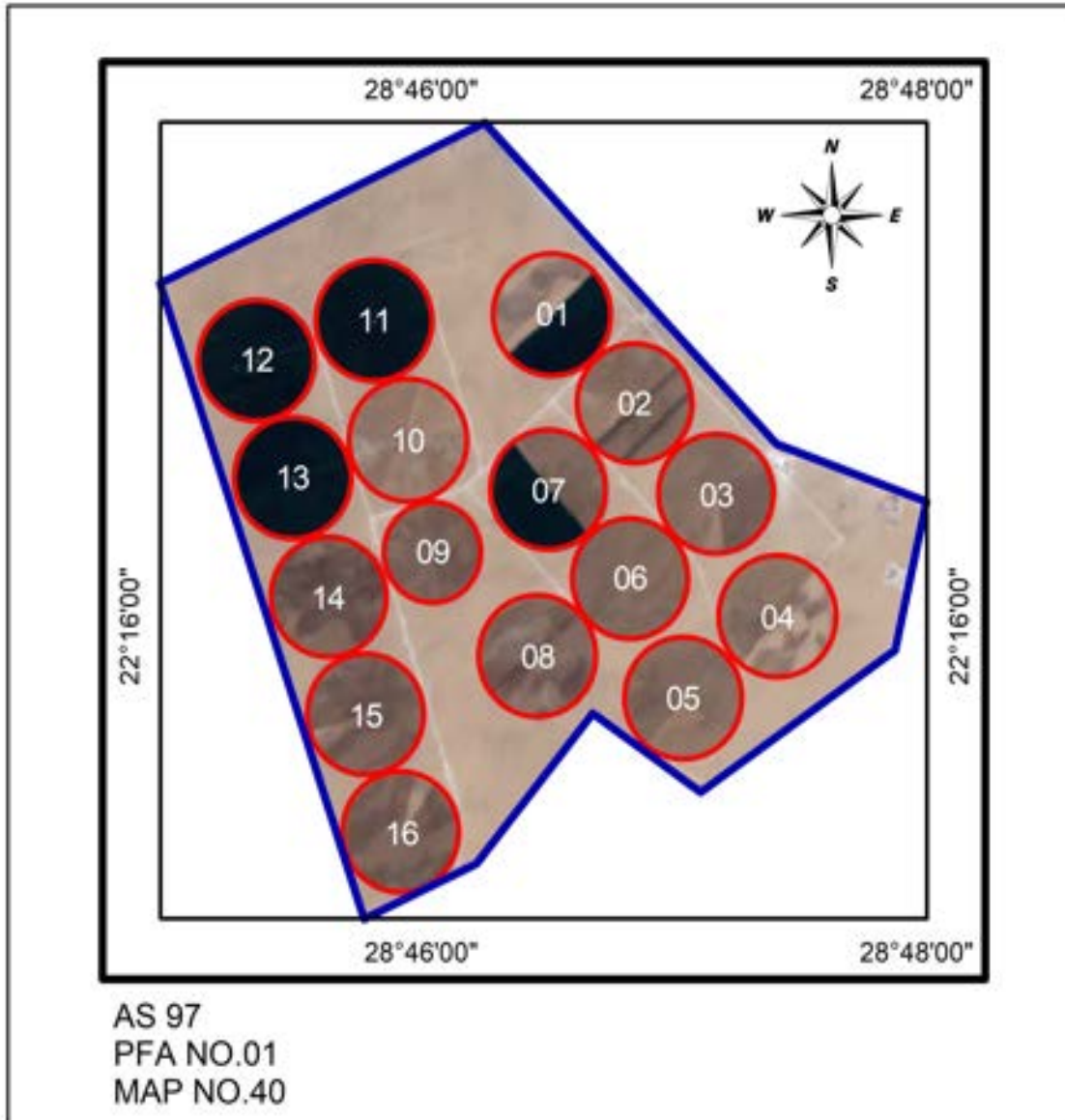
El-Waha farm



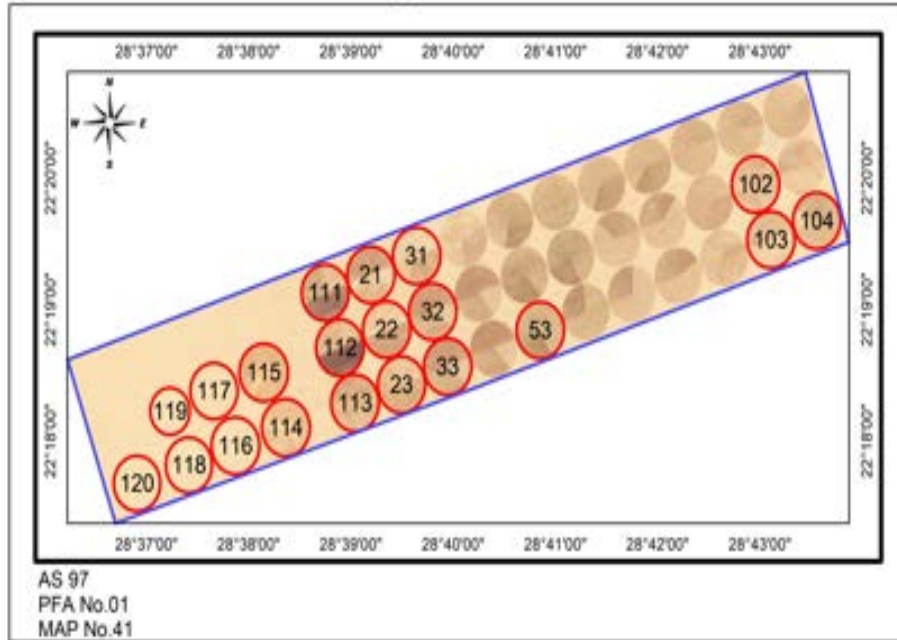
ElZhahabia Farm



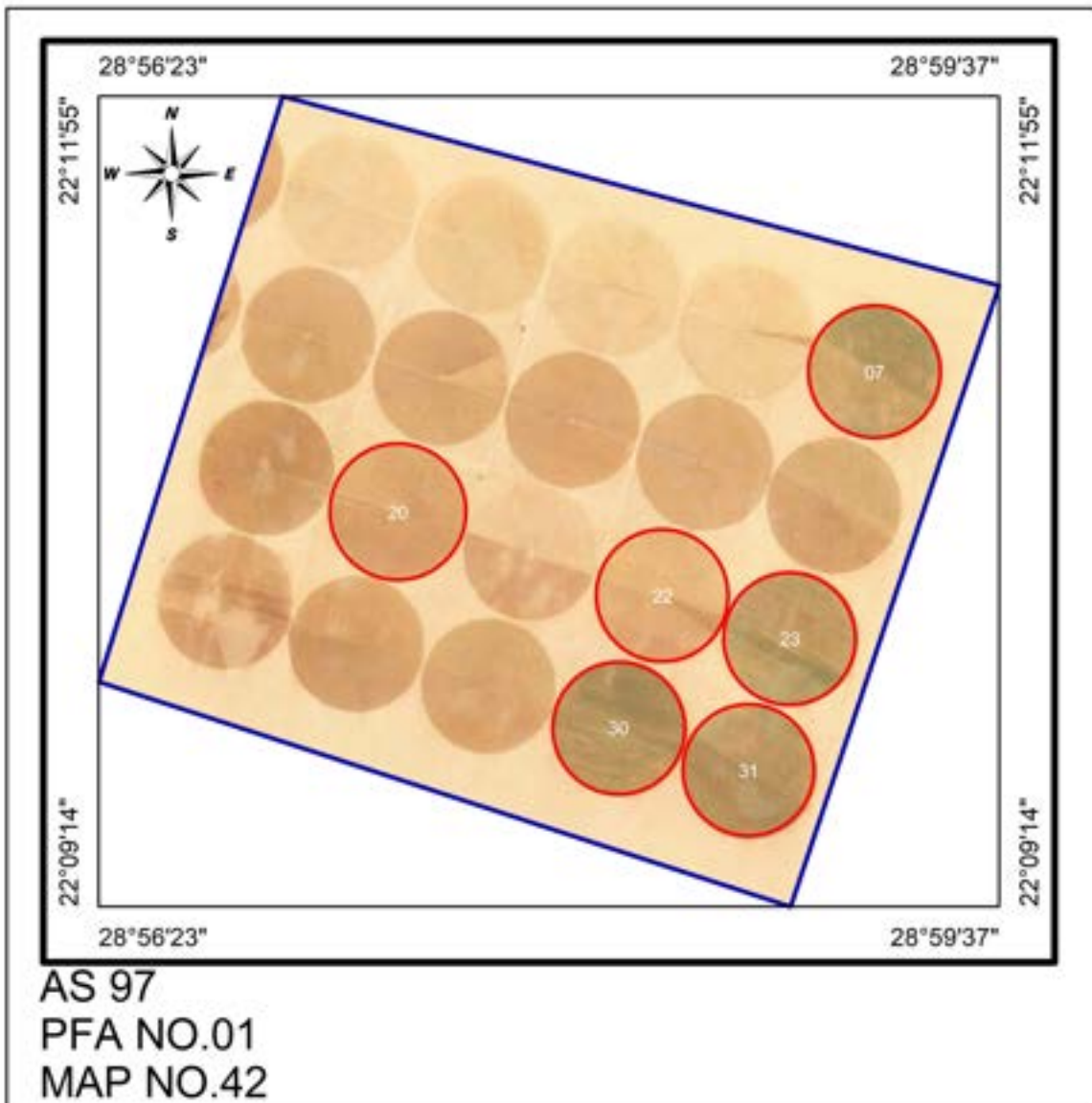
Erada Istthmar Farm



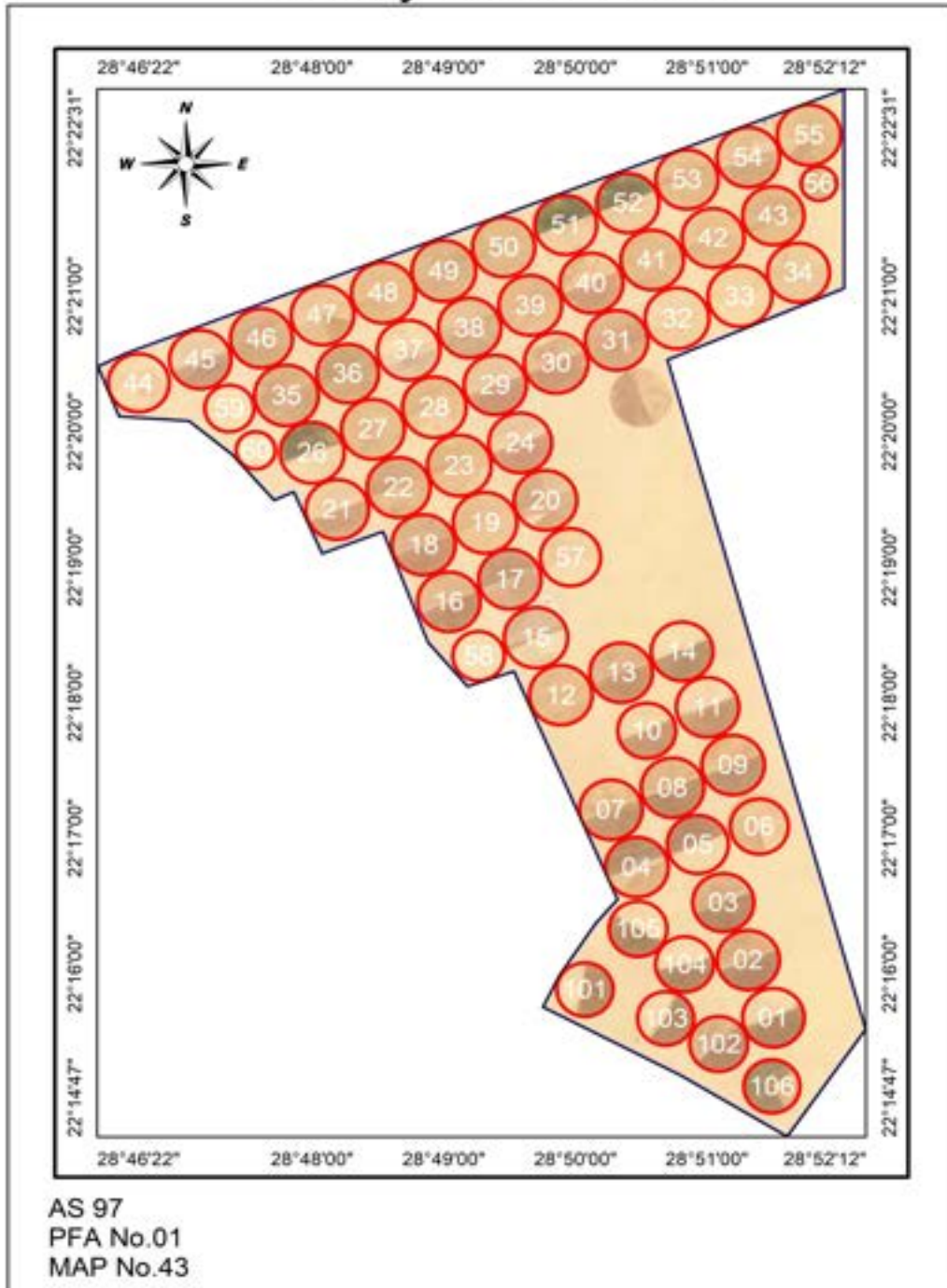
Sahary Misr 2 Farm



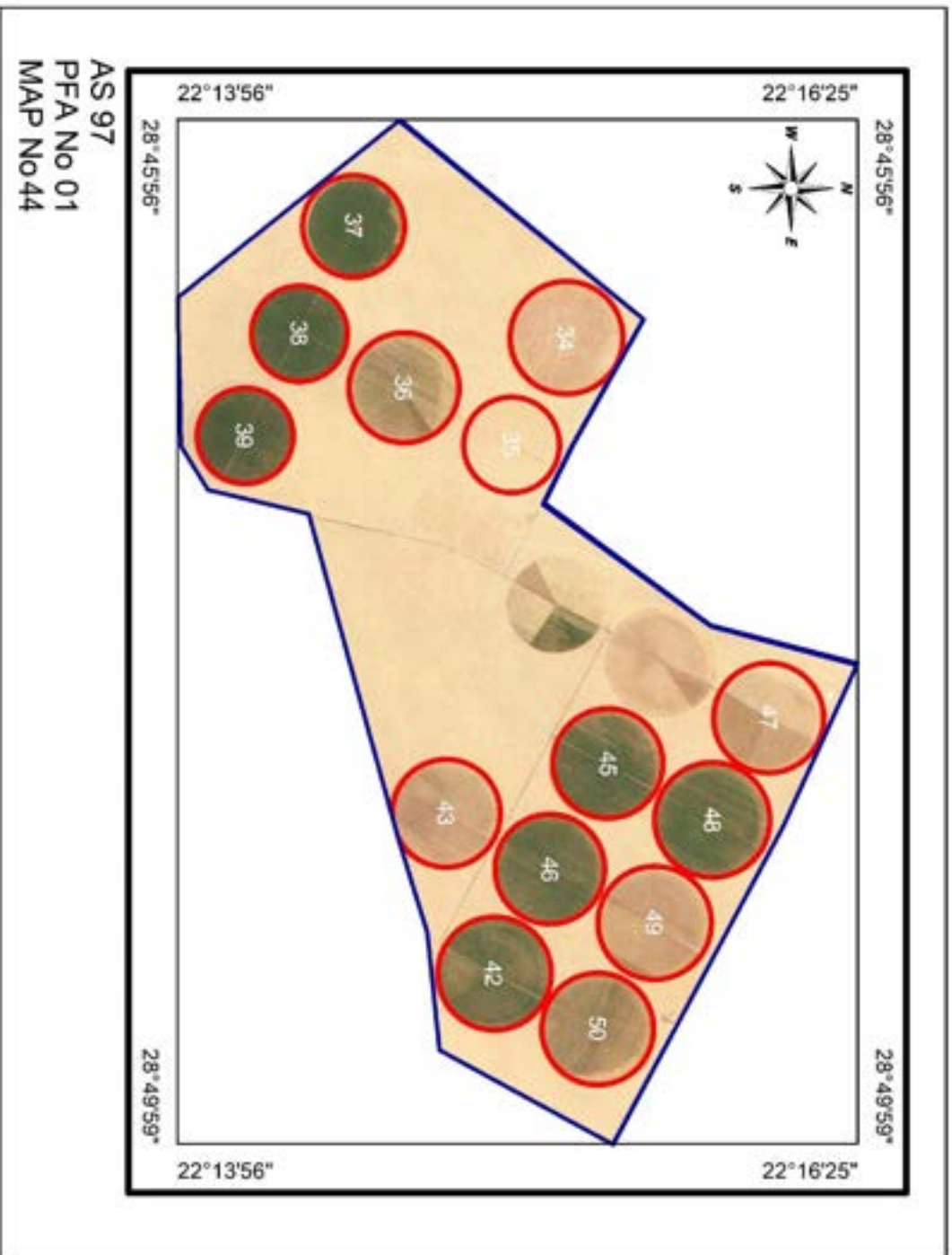
Solar Farm



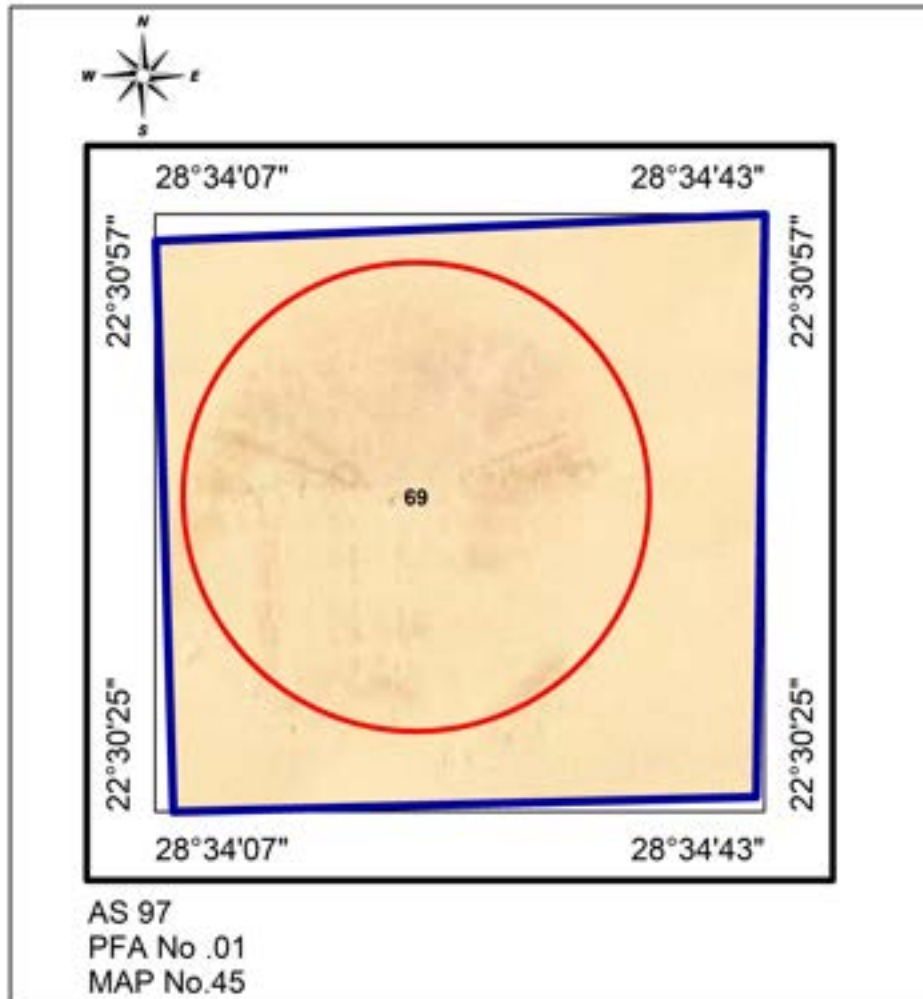
Sahary Misr 3 Farm



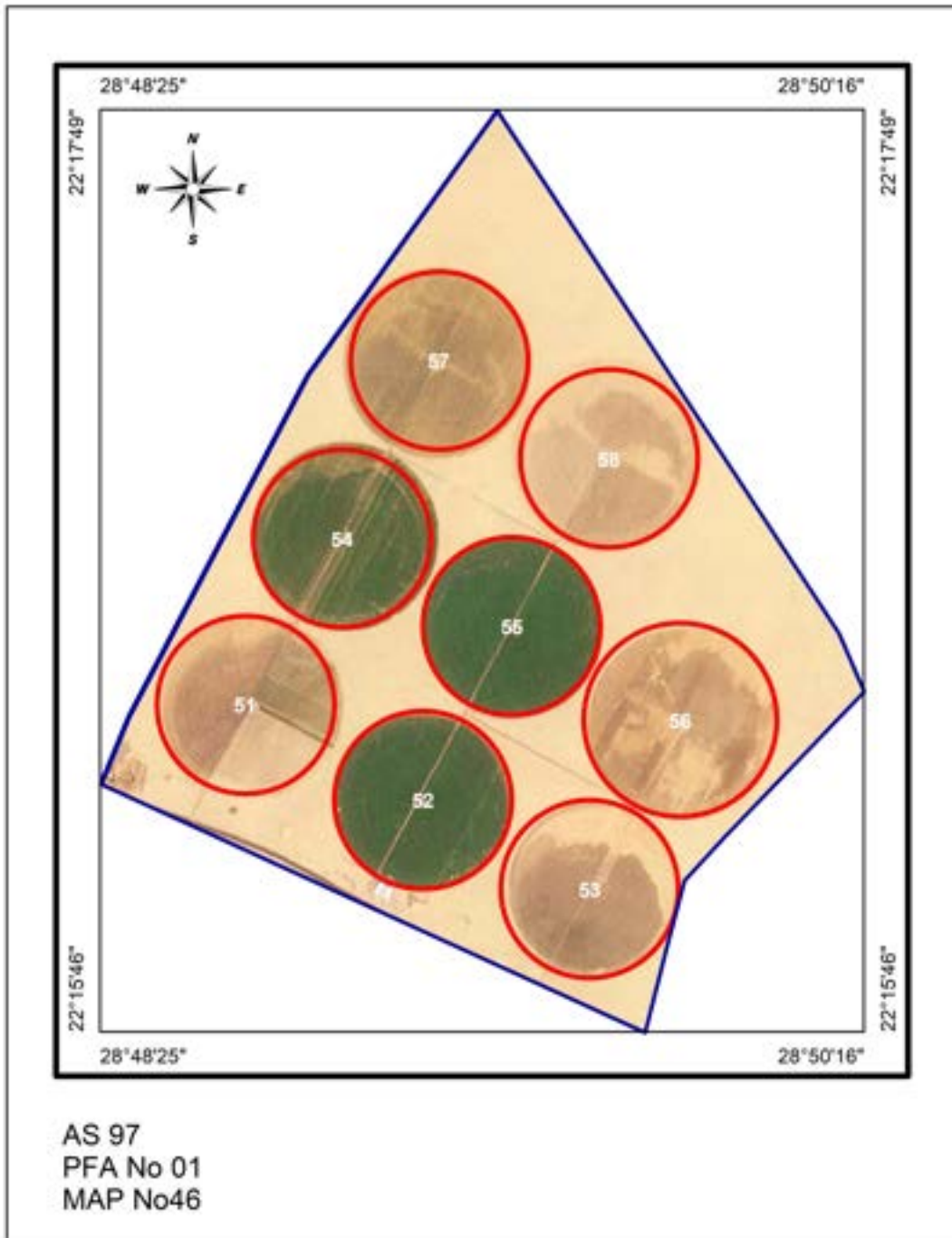
Ketaa elentag elzeraee Farm



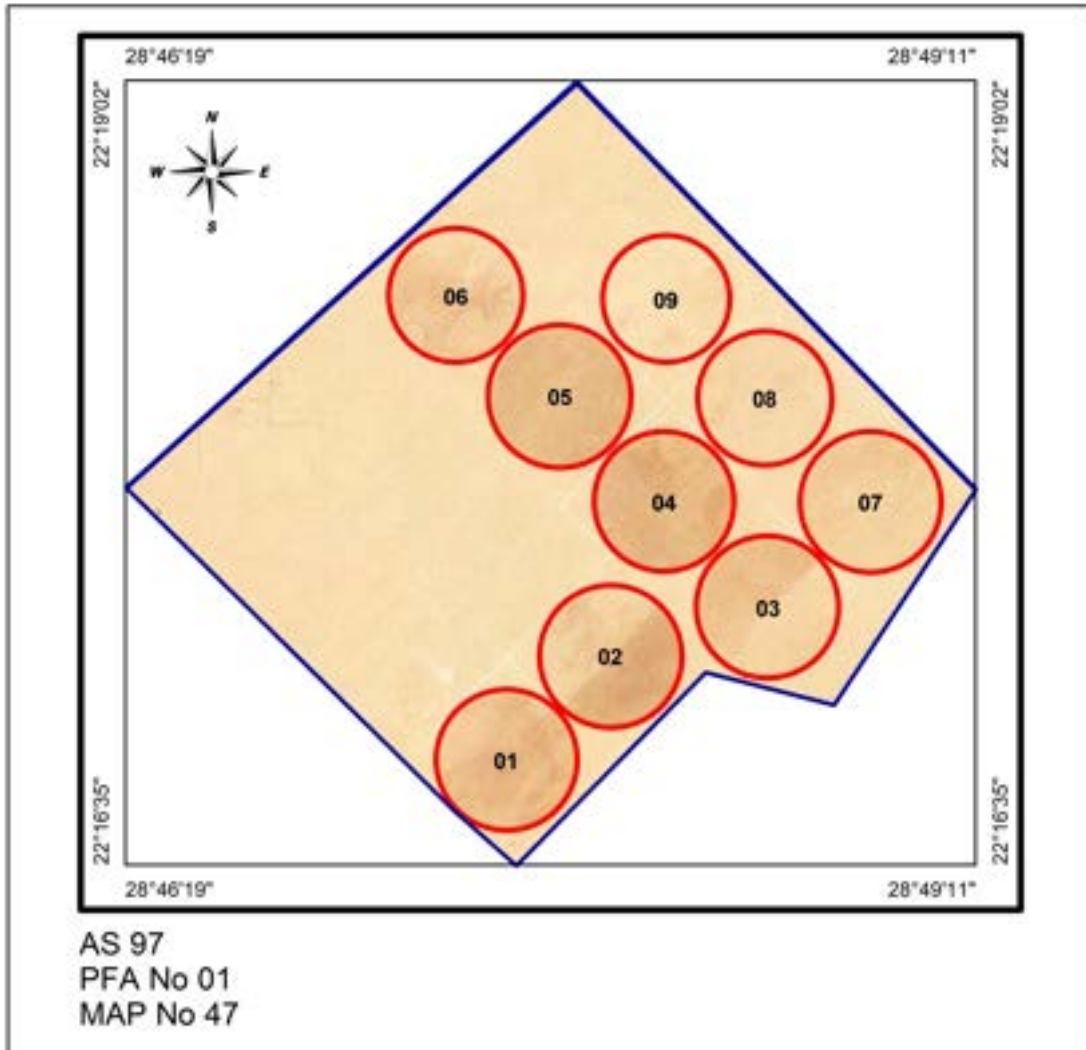
El Seoudi Farm



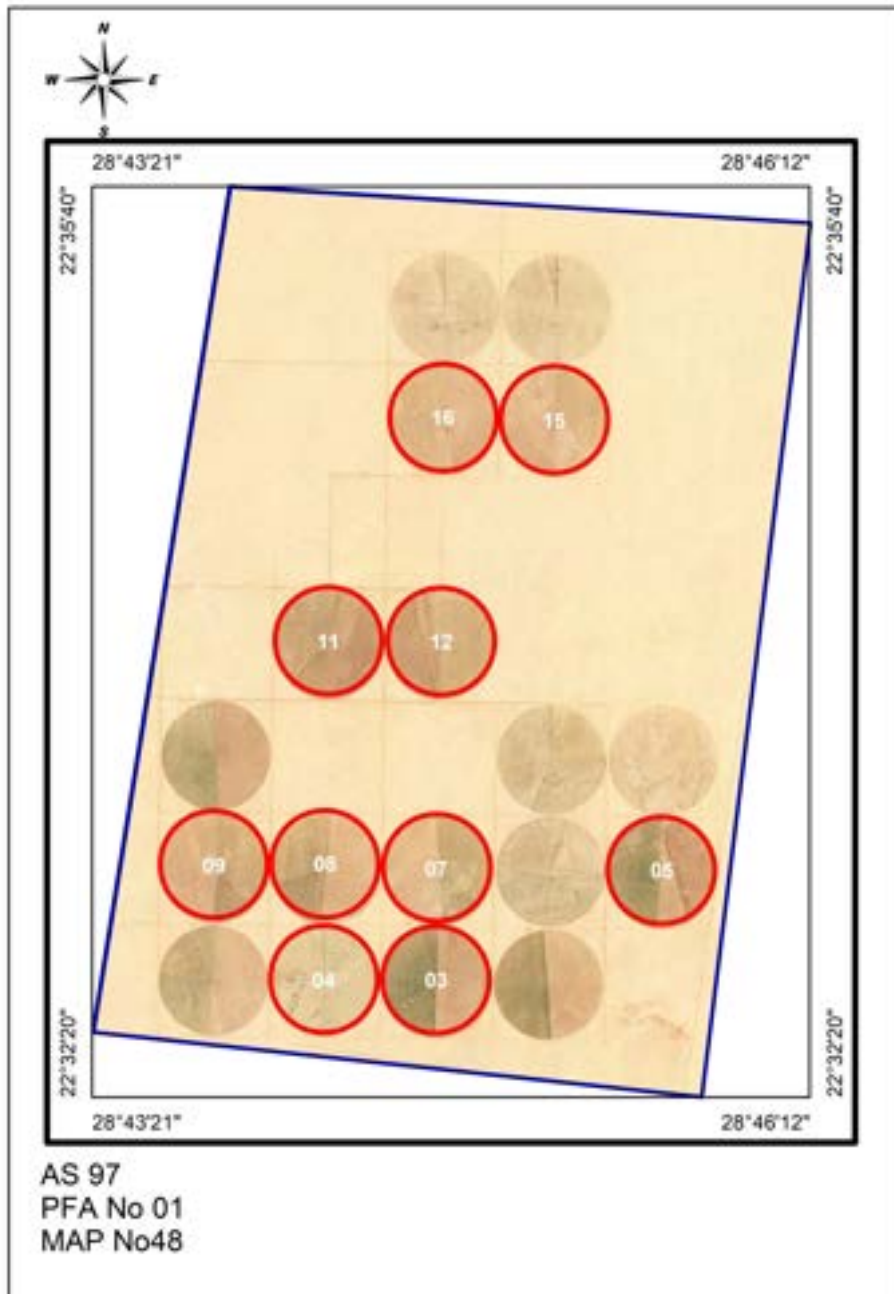
EL Eslah 1 Farm



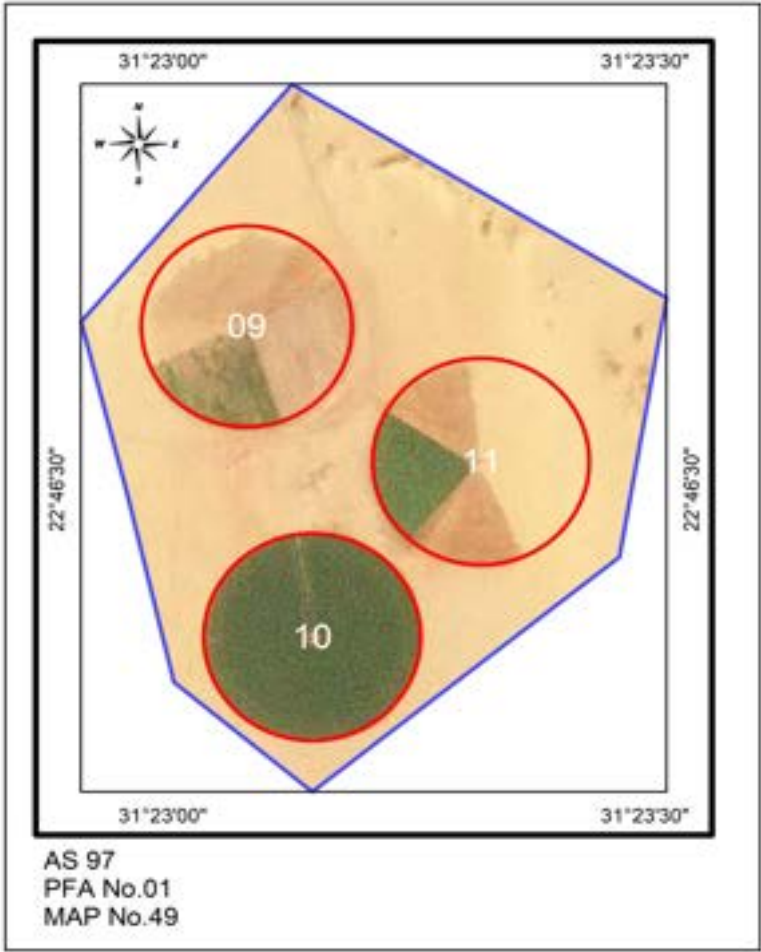
EL Watan Group Farm



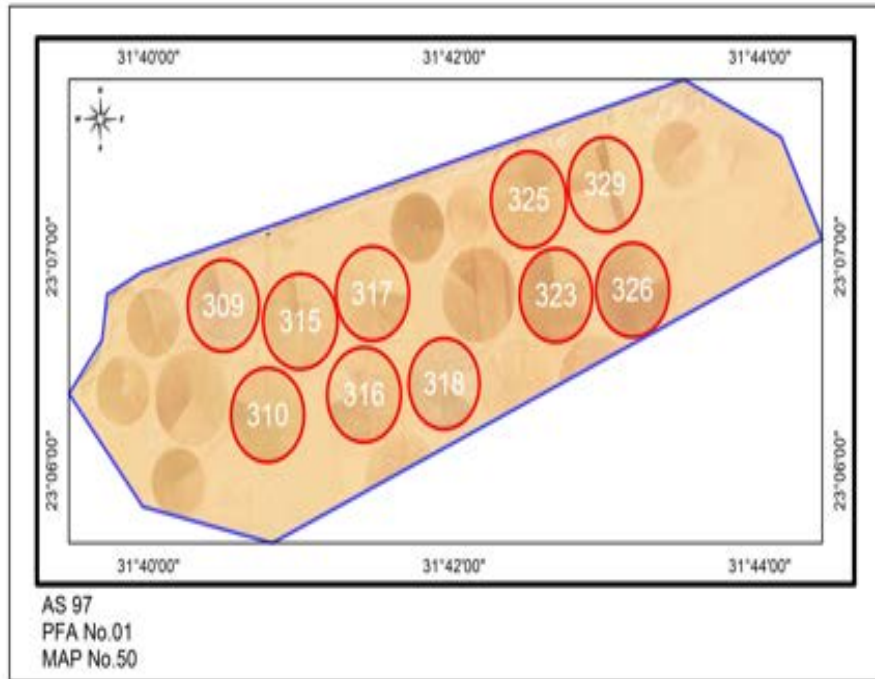
Mostakbel Misr Elmatar Farm



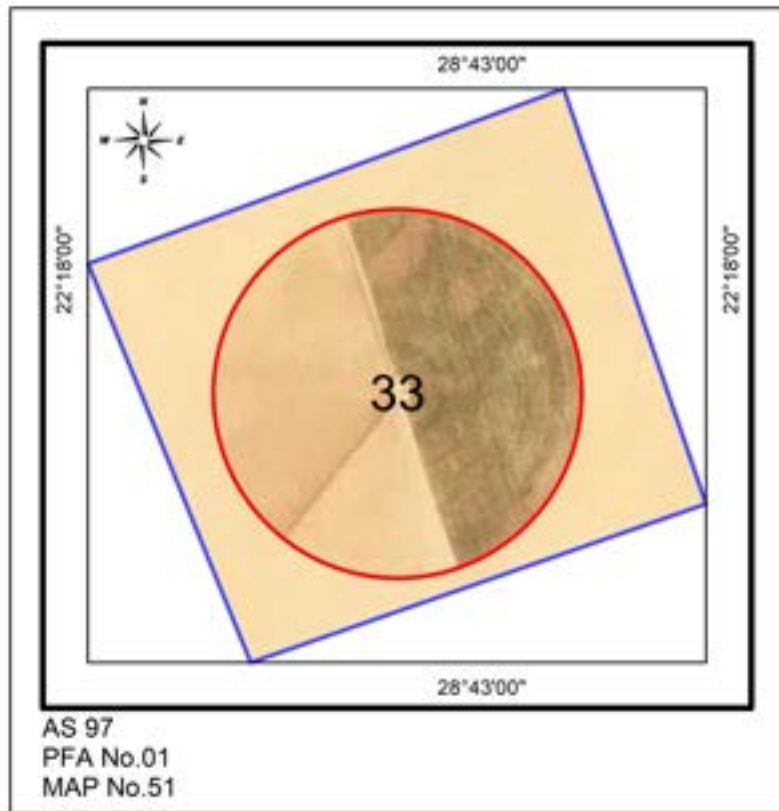
tushkaa Farm



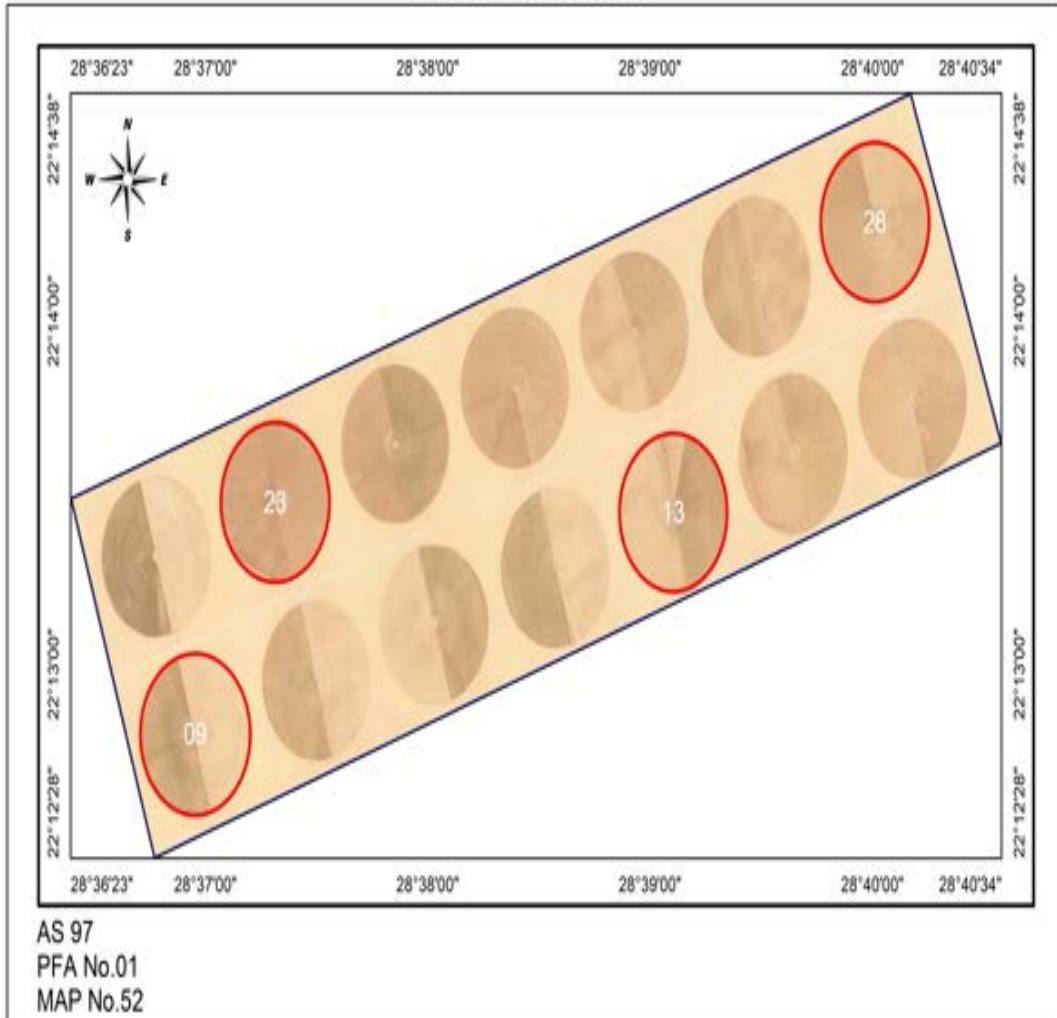
tushkaa 2 Farm



El-Borsa Farm



Thimar Farm



Pest Free Area Sheet
Aswan (AS) 97, PFA No.02


1. Name of PFA: East Owainat (2)
2. No. of maps: 1
3. Boundaries:
 - North: Quina Governorate
 - South: Naser Lake
 - East : Eastern Desert
 - West : El-Wadi El-Gaded Governorate
4. Total Pest free area (feddan): 9600
 - Total area proposed for potato: 2600
 - Total area proposed for export: 800
5. Type of soil : Sandy
6. Irrigation system: Drip Irrigation System
7. Source of water: Wells (Artesian)
8. Rotation system

	2021/2022	2022/2023	2023/2024
Summer season:	Wheat and Barley	Potato and others	Potato, Barley and others
Winter season:	Vegetables and Peanut	Potato and Vegetables	Potato, Peanut and others
9. No. of basins (pivots): (141)
10. Code No. of infection inside PFA and date of discovery: Yes 97.02.12(3).16
11. Is infection present upstream when surface water is used: No
12. Seed source : Seeds tested for brown rot Result: free
13. No. of water samples tested: 295 (free)
14. No. of weed samples tested: 129 (free)
15. No. of potato samples visually inspected: 516 (free)
16. No. of basins (pivots) visually inspected: (43) (free)
17. No. of potato samples tested by IF for export: (141) (free)
18. No. of growers: 8
19. General remarks:

Codes No. of Aswan (AS) 97, PFA No.02 (East Owainat (2))

Gov.	PFA	Farm	Basins (Pivots)	Farm name	Codes No's		IF test			
							Codes No's tested		No of samples	
					Infested	Excluded	2023	2024	2023	2024
Map12				El-Awkaf						
97	02	12 (1)	(01>34,36)	Farm 1			01,02,03, 04,05,07 08,10,11, 13,15,16, 19,31	04,05,06, 08,09,11, 13,16,20, 23,24,25, 36	539	346
		12 (2)	(01>33, 35,36)	Farm 2			02,03,04, 06,07,22, 28,35	01,02,03, 05,07,09, 11,16,19, 21,22,23, 24,28,29, 31,33,35, 36	413	718
		12 (3)	(01>15, 17>36)	Farm 3			11	06,11,15, 16	21	179
		12 (4)	(01>36)	Farm 4			02,08	01,02,05, 07,13,14	110	294

El-Awkaf Farm



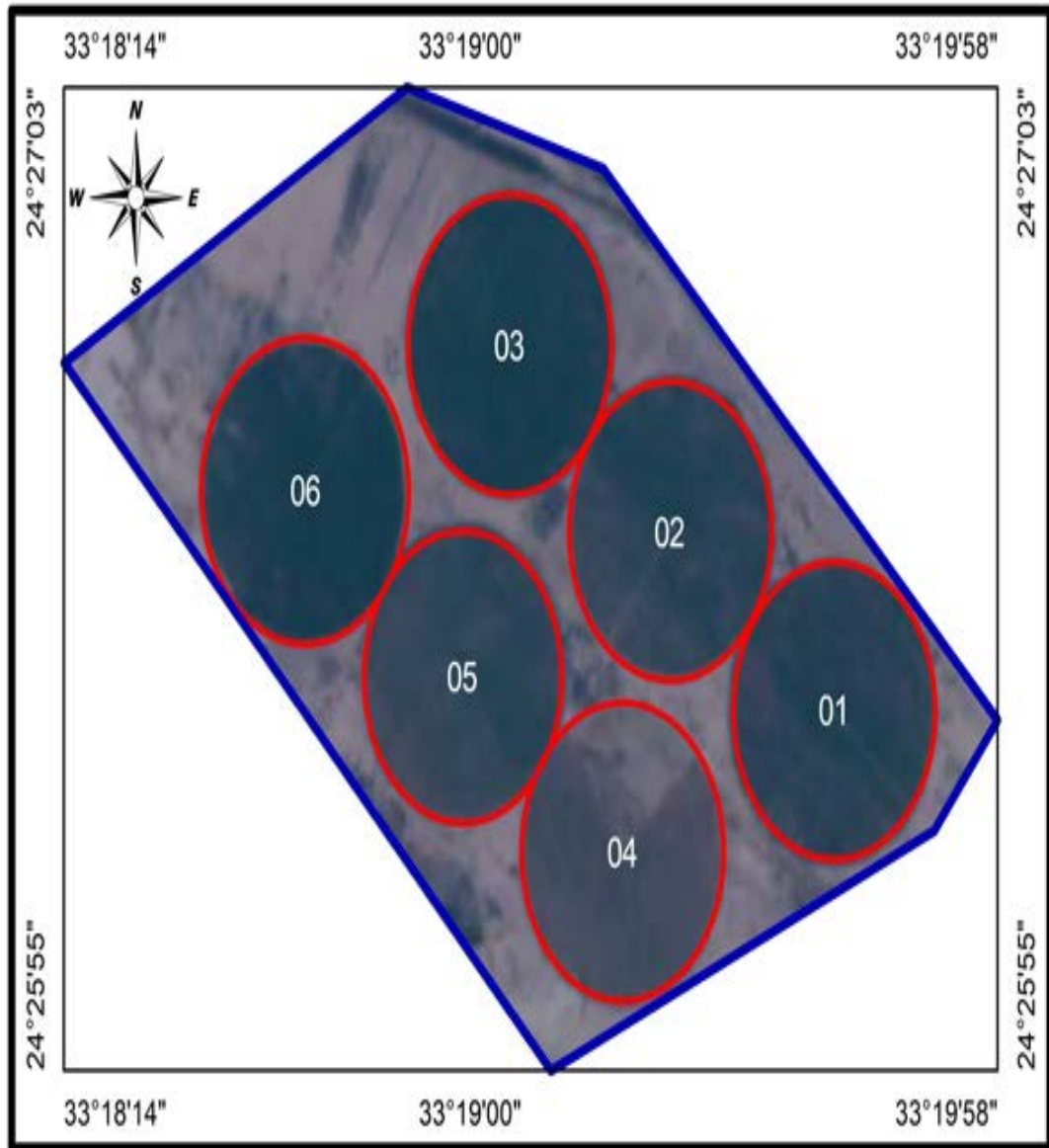
Pest Free Area Sheet
Aswan (AS) 97, PFA No.04

1. Name of PFA: Naser Nuba
2. No. of maps: 2
3. Boundaries:
 - North: Luxor Government
 - South: Desert Area
 - East: Red Sea Government
 - West: *El-Wadi El-Geded* Government
4. Total Pest free area (feddan): 844
 - Total area proposed for potato: 544
 - Total area proposed for export: 300
5. Type of soil : Sandy
6. Irrigation system: Drip and Pivot Irrigation System
7. Source of water: Wells (Artesian)
8. Rotation system: New reclamation Area
9. No. of basins (pivots): (11)
10. Code No. of infection inside PFA and date of discovery: None.
11. Is infection present upstream when surface water is used: No
12. Seed source :Seeds tested for brown rot Result: free
13. No. of water samples tested: 11 (free)
14. No. of weed samples tested: 22 (free)
15. No. of potato samples visually inspected: 0
16. No. of basins (pivots) visually inspected: 0
17. No. of potato samples tested by IF for export: 0
18. No. of growers: 2
19. General remarks:

Codes No. of Aswan (AS) 97, PFA No.04 (Naser Nuba (04))

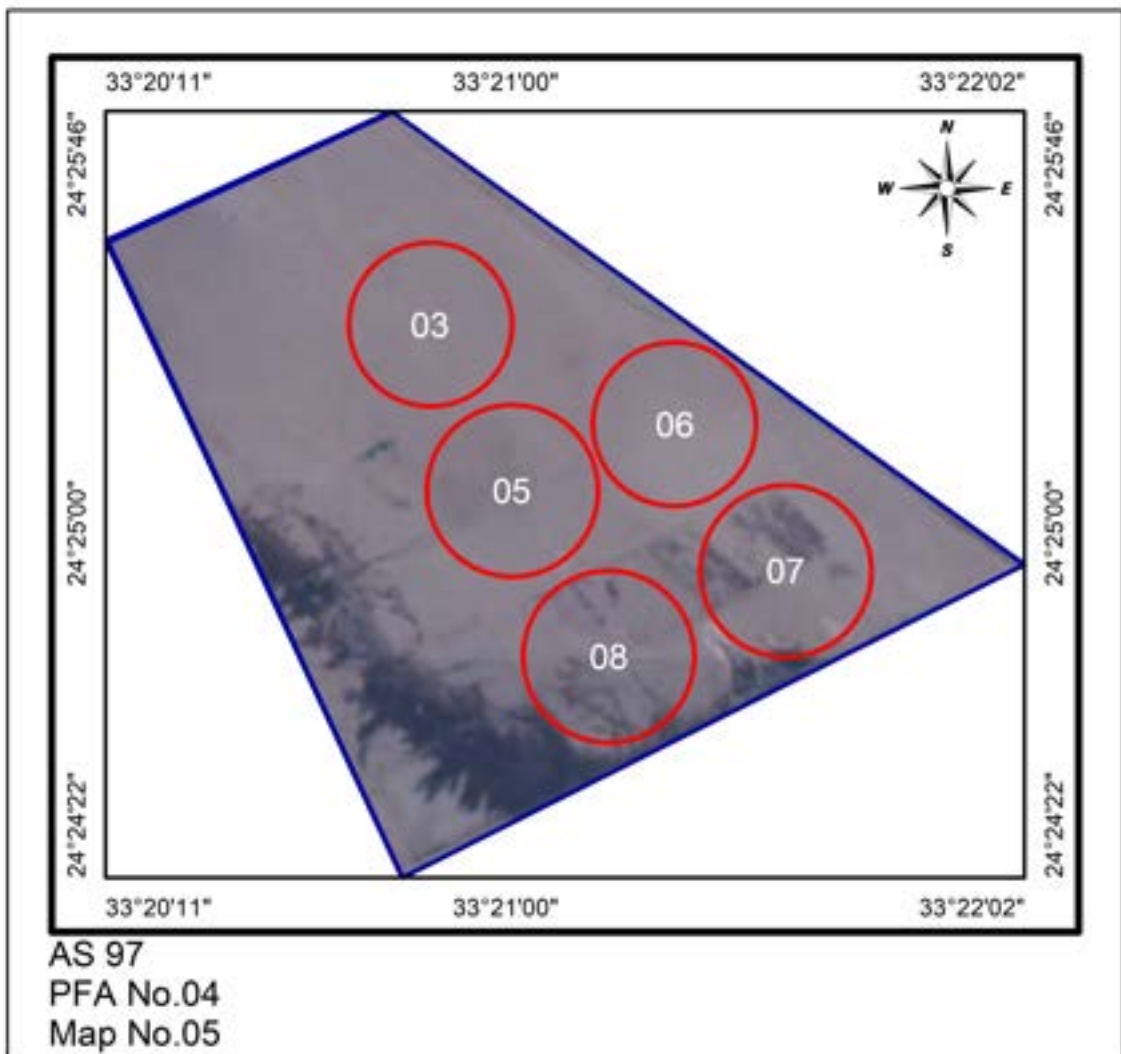
Gov.	PFA	Farm	Basins (Pivots)	Farm name	Codes No's		IF test			
					Infested	Excluded	Codes No's tested		No of samples	
							2023	2024	2023	2024
Map 4										
97	04	04	(01>06)	Agri Vest						
Map 5										
97	04	05	(03,05>08)	House						

Agri Vest Farm



AS 97
PFA NO.04
MAP NO.04

House Farm



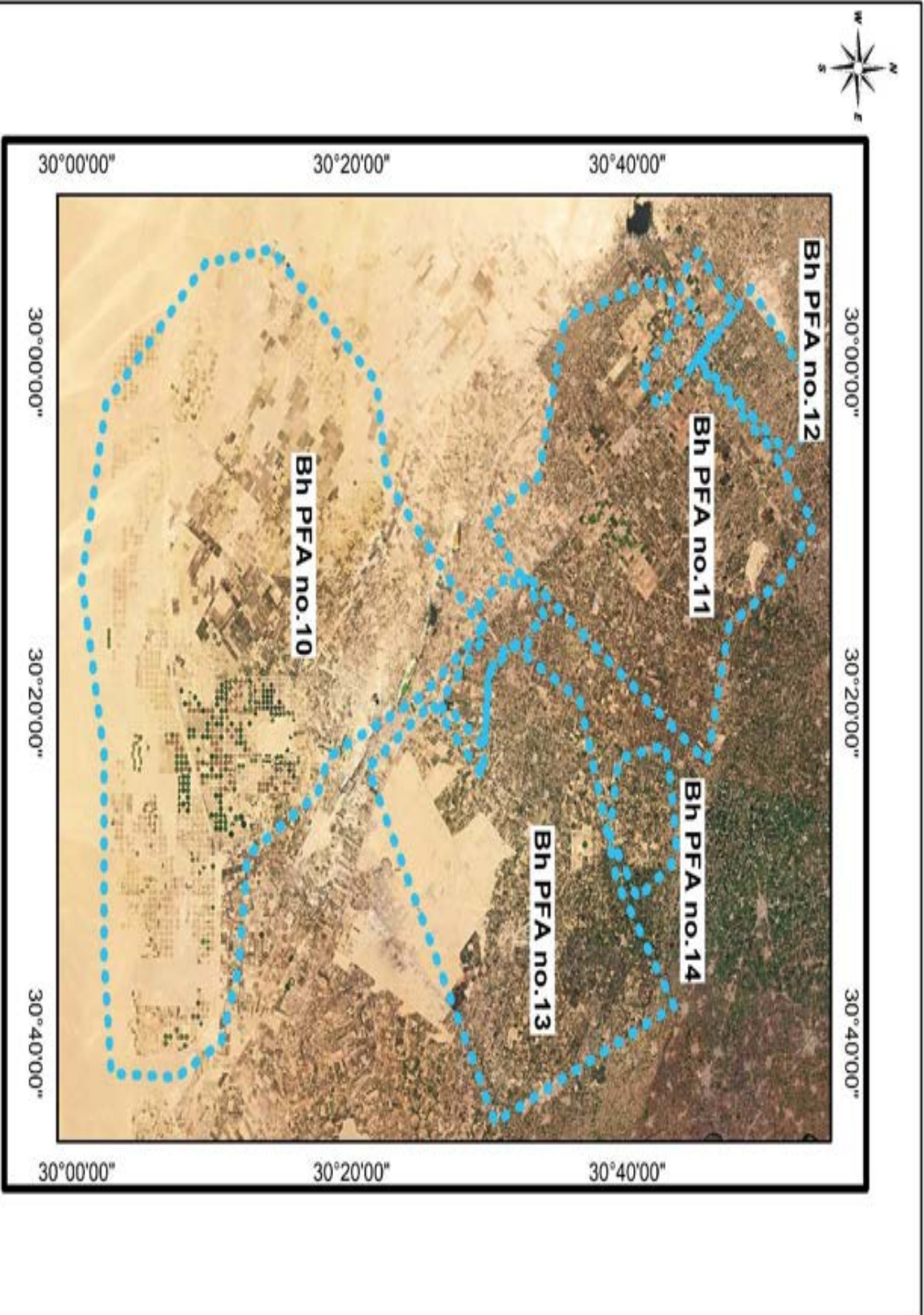


PEST FREE AREA

BH (45)

2024/2025

EL-Behira (PFAs)



General data of the PFAs at El-Beheria (BH) 45

PFA	Total Pest free area (feddan) 2024/2025	Proposed potato areas (fed.) 2024/2025		No of basins (pivots)	Visual inspection 2023/2024		IF test 2023/2024			Export to EU (tons) 2023/2024 Export	Proposed For 2024/2025	
		Total	Export		No of samples	No of basins (Pivots)	No of samples		No of basins (Pivots)		No of water samples	No of weed samples
							Total	Export				
PFA 10	95160	43982	43982	53(988)	3132	3(258)	6409	6409	3(258)	132513	2117	3027
PFA 11	68895	20810	15230	63(140)	504	2(40)	1533	1533	2(40)	23407	434	2516
PFA 12	565	265	265	4	0	0	0	0	0	0	8	23
PFA 13	61222	22261	22161	17(258)	480	3(37)	853	853	3(37)	14700	316	611
PFA 14	2295	1521	1221	7(9)	0	0	0	0	0	0	44	181
Total	228137	88839	82859	144(1395)	4116	8(335)	8795	8795	8(335)	170620	2913	6352

Pest Free Area Sheet
El-Beheira (BH) 45, PFA No.10

1. Name of PFA: Wadi El-Natroun
2. No. of maps: 101
3. Boundaries:
 - North: PFA 11
 - South: Desert area
 - East : Cairo – Alex Desert Road
 - West : Desert area
4. Total Pest free area (feddan): 95160
 - Total area proposed for potato: 43982
 - Total area proposed for export: 43982
5. Type of soil : Sandy
6. Irrigation system: Drip, Over Head Sprinkler and Pivot Irrigation System.
7. Source of water: Wells
8. Rotation system

	2021/2022	2022/2023	2023/2024
Summer season:	Maize & others	Maize & Peanut	Beans, Melon & Potato
Winter season:	Wheat, Clover & Potato	Wheat, Beans and Potato	Potato & Vegetables
9. No. of basins (pivots): 53(988)
10. Code No. of infection inside PFA and date of discovery: Yes: 45.10.57.18 & 45.10.73.12
45.10.67.04 & 45.10.77.22
45.10.101.17 & 45.10.101.76
45.10.124.01 & 45.10.127.26
11. Is infection present upstream when surface water is used: No
12. Seed source: Seeds tested for brown rot Result: free
13. No. of water samples tested: 2117 (free)
14. No. of weed samples tested: 3027 (free)
15. No. of potato samples visually inspected: 3132 (free)
16. No. of basins (pivots) visually inspected: 3(258) (free)
17. No. of potato samples tested by IF for export: 6409 (free)
18. No. of growers: 93
19. General remarks:

Codes No. of El- Beheira (BH) 45, PFA No.10 (Wadi El-Natroun)

Gov.	PFA	Far m	Basins (Pivots)	Farm name	Codes No's		IF test				
					Infested	Excluded	Codes No's tested		No of samples		
							2023	2024	2023	2024	
Map 1											
45	10	01	(09,11)	El-Diab farm				09,11			15
Map12											
45	10	12	(02,04)	Eisa farm			04	04	32		32
Map14											
45	10	14	(01>04)	Nana farm			02	01,02,03,04	75		195
Map17											
45	10	17	(03),04	El- Yasmeen farm							
Map18											
45	10	18	(01>03)	El-Wafaa farm			01		1		
Map19											
45	10	19	(01>07, 11>13, 17>31)	Egast Farm			01,02,03,06, 17,18,19,20, 22,23,24,25, 26,27,29,,30, 34	01,02,03,04, 05,06,07,12, 17,18,19,20, 22,23,24,25, 26,27,29,30, 31	518		695
Map20											
45	10	20	(01,02, 04>09)	Dakahlia (1)			02,04,08,09	04,07,08,09	45		46
Map21											
45	10	21	(10>15)	Dakahlia (2)			10,11,12,15	10,14,15	35		31
Map22											
45	10	22	(16>18, 20>24)	Dakahlia (3)			16,20,22,23,2 4	16,17,18,20, 21,23,24	68		103

Codes No. of El- Beheira (BH) 45, PFA No.10 (Wadi El-Natroun)

Gov.	PFA	Farm	Basins (Pivots)	Farm name	Codes No's		IF test				
					Infested	Excluded	Codes No's tested		No of samples		
							2023	2024	2023	2024	
Map23											
45	10	23	(26,27,29,31>33,35,36)	Dakahlia (4)				26,29,32,33,35			144
Map24											
45	10	24	(34,37>41,44)	Dakahlia (5)			34,38	34,39,41	20		60
Map25											
45	10	25	(58)	Dakahlia (6)				58			3
Map26											
45	10	26	(59)	Dakahlia (7)			59	59	40		22
Map33											
45	10	33	(01>14,16,18>21)	El-Wadi							
Map34											
45	10	34	01,02	El-Wahash (2)							
Map35											
45	10	35	(01>12)	El-Kenana							
Map36											
45	10	36	(01>07)	Mahenor							
Map37											
45	10	37	(01)	El-Aal			02	01	34		22
Map41											
45	10	41	(01,02,12)03>11	Alexget							
Map43											
45	10	43	(01)	El-Shady							
Map44											
45	10	44	(01)	Cairo							
Map51											
45	10	51	(01,02)	Nehal Elnagar 2							
Map52											
45	10	52	01>04	Maya							
Map53											
45	10	53	01>03	Nahl							
Map54											
45	10	54	01, 02	Maya2							
Map55											
45	10	55	(01,03,04)	El-Nubaria1			01,03		14		
Map56											
45	10	56	(05>10)	El-Nubaria2			07,08,09	05,08	52		44

Codes No. of EI- Beheira (BH) 45, PFA No.10 (Wadi El-Natroun)

Gov.	PFA	Farm	Basins (Pivots)	Farm name	Codes No's		IF test				
					Infested	Excluded	Codes No's tested		No of samples		
							2023	2024	2023	2024	
Map57											
45	10	57	(01>06,08>17, 19>30),07	Al Raie			25,26		29		
Map58											
45	10	58	(01,02)	El Ghanm							
Map59											
45	10	59	(01>36)	El-Salam							
Map60											
45	10	60	(01>10)	El Gamal Elmasria							
Map61											
45	10	61	(01>27)	Al Abrar2			25	12	11	3	
Map62											
45	10	62	(01>06)	Amber 1							
Map63											
45	10	63	(01>09,14,15)	Amber 2			14,15		22		
Map64											
45	10	64	(01>06)	El masria lmaikana			02,03	01	41	26	
Map65											
45	10	65	(01,02)	Hader							
Map66											
45	10	66	(01>07)	Alsakr							
Map67											
45	10	67	(01>03,05>11, 13>18),12	EI_KHEER			03,06,09, 10,15	01,02,03, 04,05,06, 07,08,10, 11,15,17	90	250	
Map69											
45	10	69	(01,02)	Hesham Sakir				01,02		37	
Map70											
45	10	70	(01>03)	EL Ayat				02		28	
Map71											
45	10	71	(01>03)	EL Massara				02,03		27	
Map72											
45	10	72	(01>30),31,32	El Nisr			03,04,05, 07,09,10, 15,18,22, 23,24,27, 29	19,20,23	260	85	

Codes No. of El- Beheira (BH) 45, PFA No.10 (Wadi El-Natroun)

Gov.	PFA	Farm	Basins (Pivots)	Farm name	Codes No's		IF test				
					Infested	Excluded	Codes No's tested		No of samples		
							2023	2024	2023	2024	
Map73											
45	10	73	(01>10,13>16,18>29,31),32,33	EL Diab 2			12,15,17,31,32	10,11,12,16,25	128	122	
Map74											
45	10	74	01,02	EL Sakr 2							
Map75											
45	10	75	(01)	Omar							
Map77											
45	10	77	(01>13,15>21,23>37,39>44)	Ketaa EL Amn EL GHzae			15,16,17,19,24,42,43	04,07,08,14,15,16,18,19,20,22,24,28,38,41,43	112	213	
Map79											
45	10	79	(01>11,14,15,17>23,24,27>29,31>33,36>38),13,25,26,30,35	EL Alamia 3			23,33,36,38	01,02,03,04,05,06,07,08,09,10,11,15,20,21,22,23,24,31,32,33,37,38	128	570	
Map80											
45	10	80	(01>20,25>28,30),33,34	Green Egast 1			01,03,05,06,09,10,11,12,13,14,15,16,17,19,25,26,28,30	01,02,03,05,06,09,11,12,14,15,16,17,19,20,25,27,30	474	616	
Map81											
45	10	81	(02>04,08,09,11,13,15>20,22>33),06,07	EL Alamia 4			02,03,04,08,09,11,13,15,17,18,19,20,22,24,25,26,27,28,29,30,31,32,33	02,03,04,08,11,13,15,17,18,19,20,22,24,25,20,25,27,28,30	472	646	
Map82											
45	10	82	(34>47,49>55,57>66),48,67	EL Abrar 3			34,38,39,40,42	26,38	33	102	
Map83											
45	10	83	(01>18)	Arfa ELmostakbe							
Map84											
45	10	84	(01>09)	EL Gamal Group			04,05,06,07,08,09		113		
Map85											
45	10	85	(03>07)01,02,08,09	Green Hand2			03,04,05,07	01,03,04,06,08	101	124	
Map86											
45	10	86	(01,03,05>07,09),02,04	Ankor			03,04,05	05	49	41	
Map87											
45	10	87	(01>25)	ELGhanem ELmostakbel			01,02,03,04,05,06,07,08,09,10,11,13,14,15,17,18,19,24,25	02,10,13,14,18,19	637	245	

Codes No. of El- Beheira (BH) 45, PFA No.10 (Wadi El-Natroun)

Gov.	Farm	Basins (Pivots)	Farm name	Codes No's		IF test				
				Infested	Excluded	Codes No's tested		No of samples		
						2023	2024	2023	2024	
Map88										
45	10	88	(01>09),10	Erada 1			01			1
Map89										
45	10	89	(01>03,05>08)	Erada 2						
Map91										
45	10	91	(07>15),05,06	Nahdet Masr EL mostakbel			07,09,12			78
Map92										
45	10	92	(01>04)	Morshed 5			03,04			37
Map93										
45	10	93	(01>11)	Gana 1			01,11			30
Map94										
45	10	94	(01>03)	Abo EL Fottoh			02,03	01,02,03	51	75
Map95										
45	10	95	(03>14),01	EL Saker 3				02,03,04,06,07,08,09		136
Map96										
45	10	96	(02,04,05),01,03,06>09	El Gamal Elmasria 2			05,08	02,05	17	34
Map97										
45	10	97	(01>09)	Lottas Farm						
Map98										
45	10	98	(01>06)	EL Fatah 1						
Map99										
45	10	99	(07,08)	EL Fatah 2						
Map100										
45	10	100	(01>12,15,16,26>29,38>45,53,54,56,60>62,66,67,69>72),17	Mostakbel misr1			03,04,09,12,29,39,40,41,42,45,54,60,67,68	09,10,11,27,38,44,45,54,56,61,66,67,71,72	216	255
Map101										
45	10	101	(01>08,11>16,18,19,24>26,41,49>64,66>75,78),65	Mostakbel misr2			05,07,08,11,12,13,14,15,17,18,19,25,51,52,61,62,72	05,07,09,10,11,13,15,16,17,18,19,51,52,62,72,73,76,78	398	367
Map102										
45	10	102	(01>20)	Mostakbel misr3			02,04,07,09,13,18	01,04,05,07,09,12,20	126	152
Map103										
45	10	103	(01>16)	Mostakbel misr4			04,05,10,16	04,05,10,16	90	148
Map104										
45	10	104	01	EL Mahaba						
Map105										
45	10	105	(03,07)	EL Gannh						
Map106										
45	10	106	(02>09)	Istthmar misr						
Map107										
45	10	107	(01>09)	EL Tazweed						
Map108										
45	10	108	(01>06)	EL Zahraa						

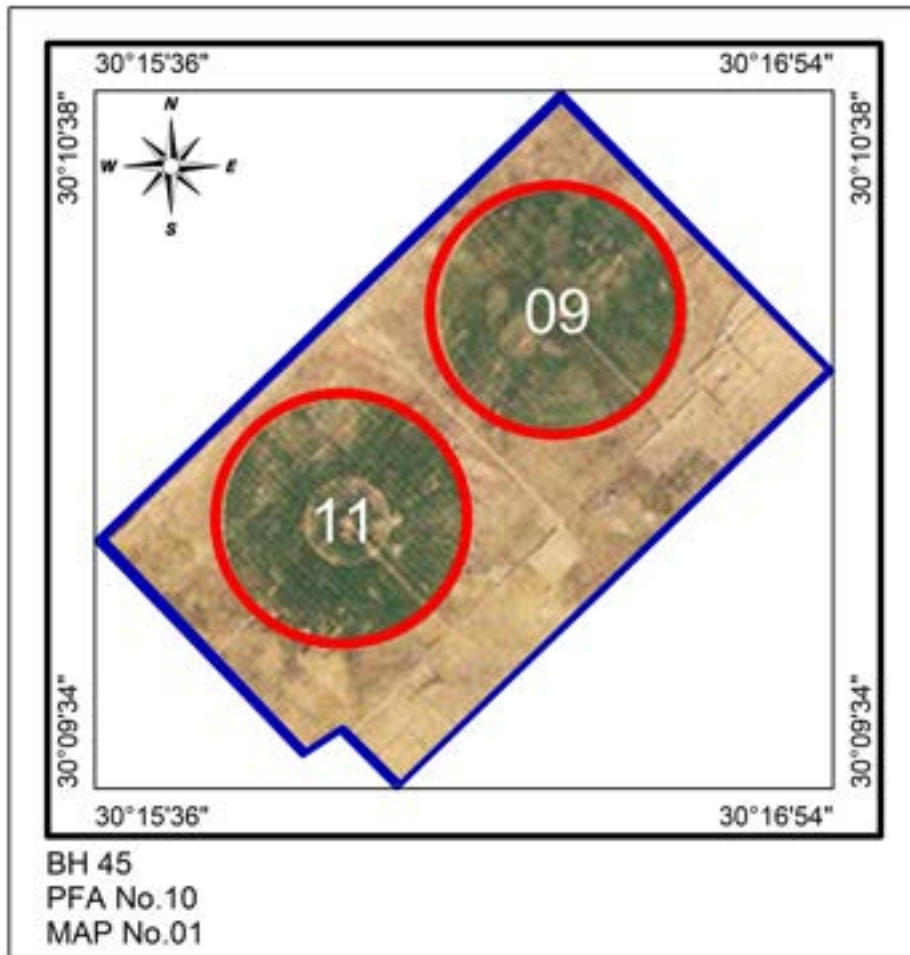
Codes No. of EI- Beheira (BH) 45, PFA No.10 (Wadi El-Natroun)

Gov.	Farm	Basins (Pivots)	Farm name	Codes No's		IF test				
				Infested	Excluded	Codes No's tested		No of samples		
						2023	2024	2023	2024	
Map111										
45	10	111	(04,05)	Zina			04	04	39	24
Map112										
45	10	112	(01>04,06>12)	Man						
Map113										
45	10	113	(01>03)	El-Bostan						
Map114										
45	10	114	(01>03)	Joudy						
Map115										
45	10	115	(01>08)	Wadi EL-Noor						
Map116										
45	10	116	(01>03)	EL-Handasia				03		5
Map117										
45	10	117	(02)	Gana 4			02		13	
Map118										
45	10	118	(06)	Nana 2						
Map119										
45	10	119	(01)	Al Rabah						
Map120										
45	10	120	(01>03,05>10)	Lottas 2						
Map 121										
45	10	121	(01>03)	Khasab						
Map 122										
45	10	122	(05,07)	Almeidan 1				05		15
Map 123										
45	10	123	(38>40,42,43,45>52,64,67)	Almeidan 2			52	40,42,43,45,46,47,49,51,52,67	7	92
Map 124										
45	10	124	02	El Manar			01,02	01	13	30
Map 125										
45	10	125	(01,02,04,06>09),03	Tama			06	01,03,05,06,07,09	12	158
Map 126										
45	10	126	(01)	Agro Dvac						
Map 127										
45	10	127	(25,27,30,32,37,70>74)	Almeidan 3			72	25,26,32,70,74	2	89
Map 128										
45	10	128	(09>13,19)	Almeidan 4			15,18	10,18	39	39
Map 129										
45	10	129	(01)	Tambol						
Map 130										
45	10	130	(01)	Green						
Map 131										
45	10	131	(01)	EL Rawda 2			01		28	
Map 132										
45	10	132	(21,22,30,37,40,41,45)	Aml Misr						

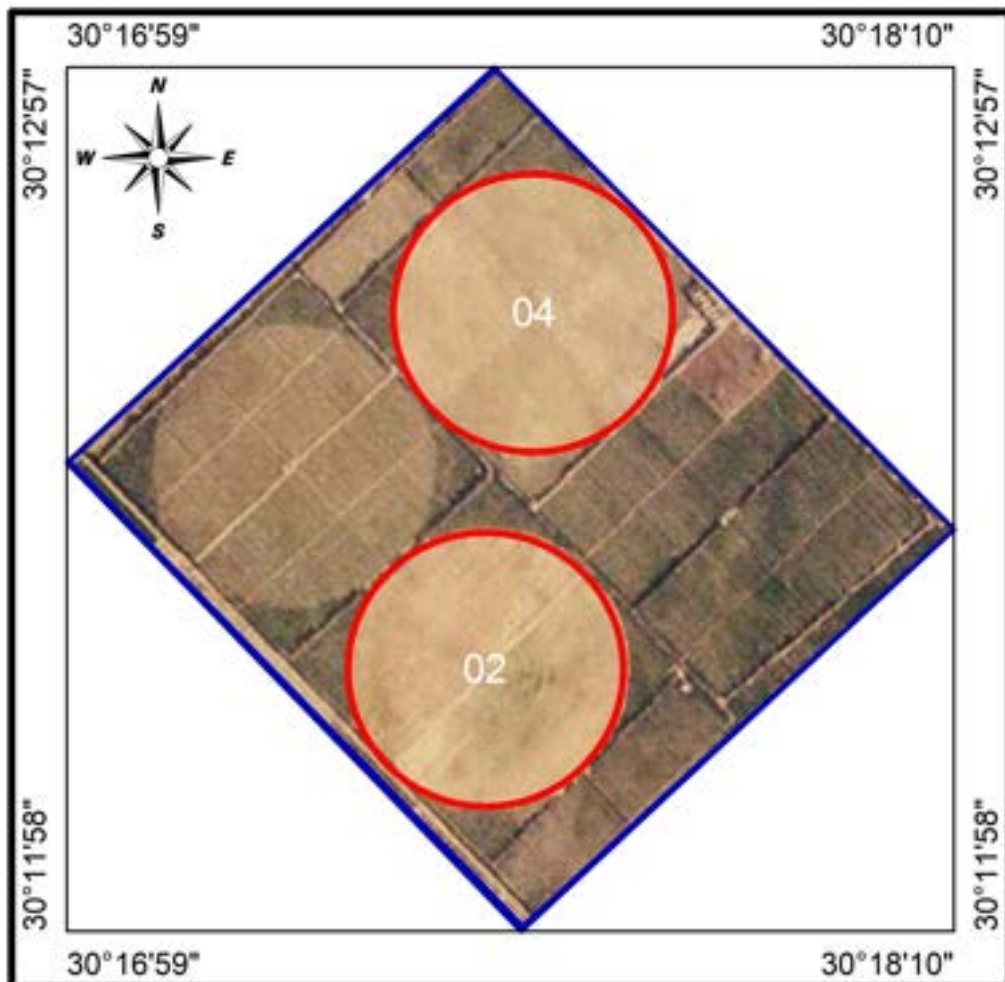
Codes No. of El- Beheira (BH) 45, PFA No.10 (Wadi El-Natroun)

Gov.		Farm	Basins (Pivots)	Farm name	Codes No's		IF test			
					Infested	Excluded	Codes No's tested		No of samples	
							2023	2024	2023	2024
Map 133										
45	10	133	(06,19>22,25,30,31,33,40,47>50,54,61,72>75,78,79,147)	Raad 5				47,49,61,69,75,147		125
Map 134										
45	10	134	(01,03,04,07,08,10,11,14>17,27,28,30,31,34,38,40,53,54,57>60,62,63,65,67>69,73,76,79>82,84,86>89,177,178,180>182,185>189)	EL- Delta EL-Gdeda						
Map 135										
45	10	135	(01>05)	AL-Anba Maqar						
Map 136										
45	10	136	(01>14)	EL-Nour and EL-Aml						
Map 137										
45	10	137	(13,16,23,30,33,34)	Raad 6						
Map 138										
45	10	138	(01,02)	El-Helmyia farm						

El-Diab Farm

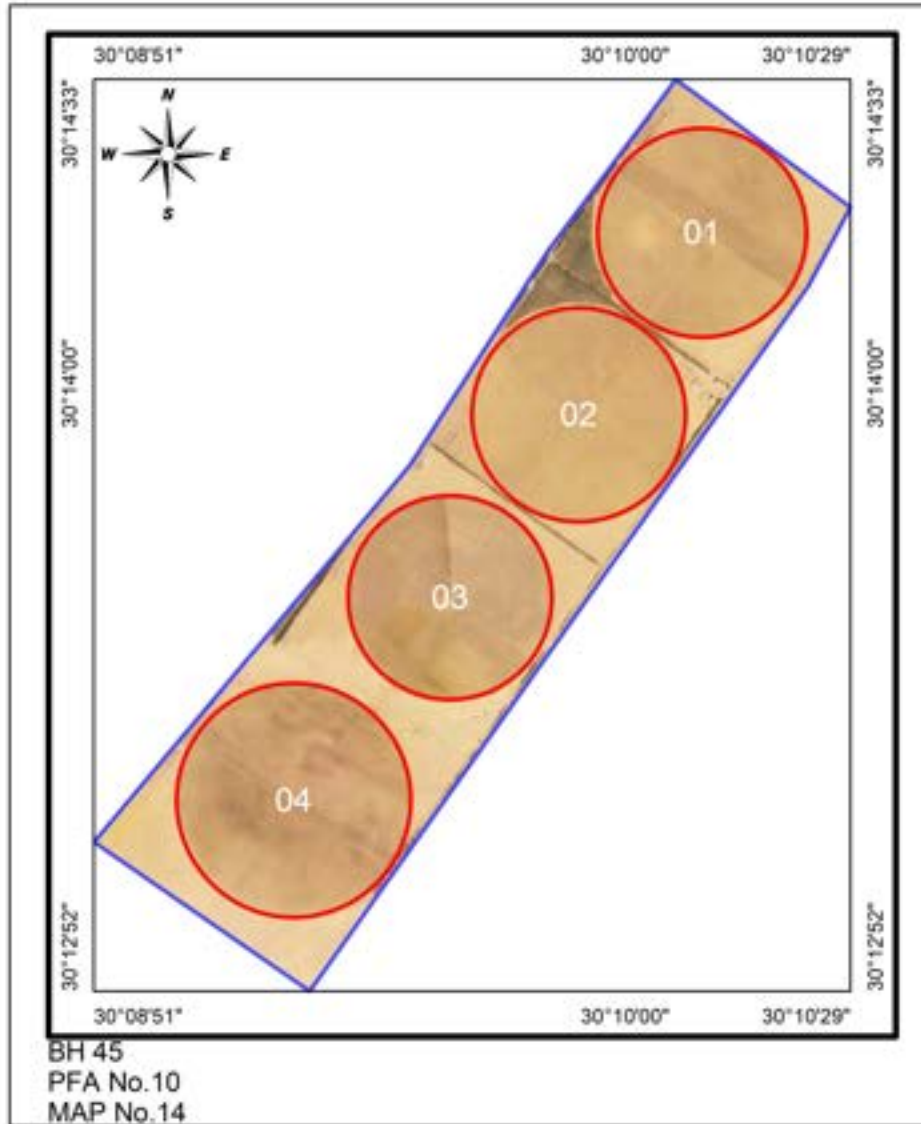


Eisa Farm

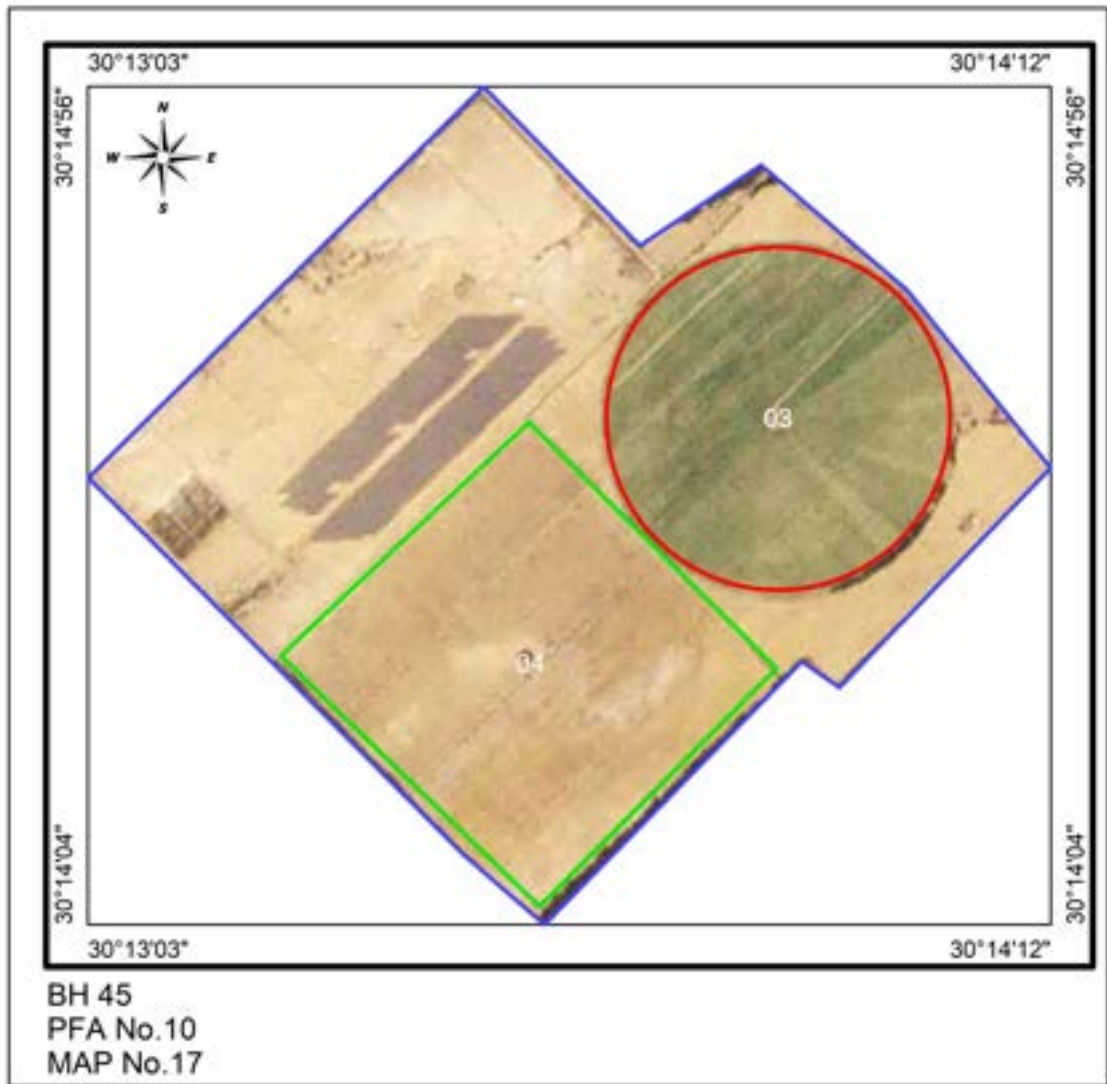


BH 45
PFA No.10
MAP No.12

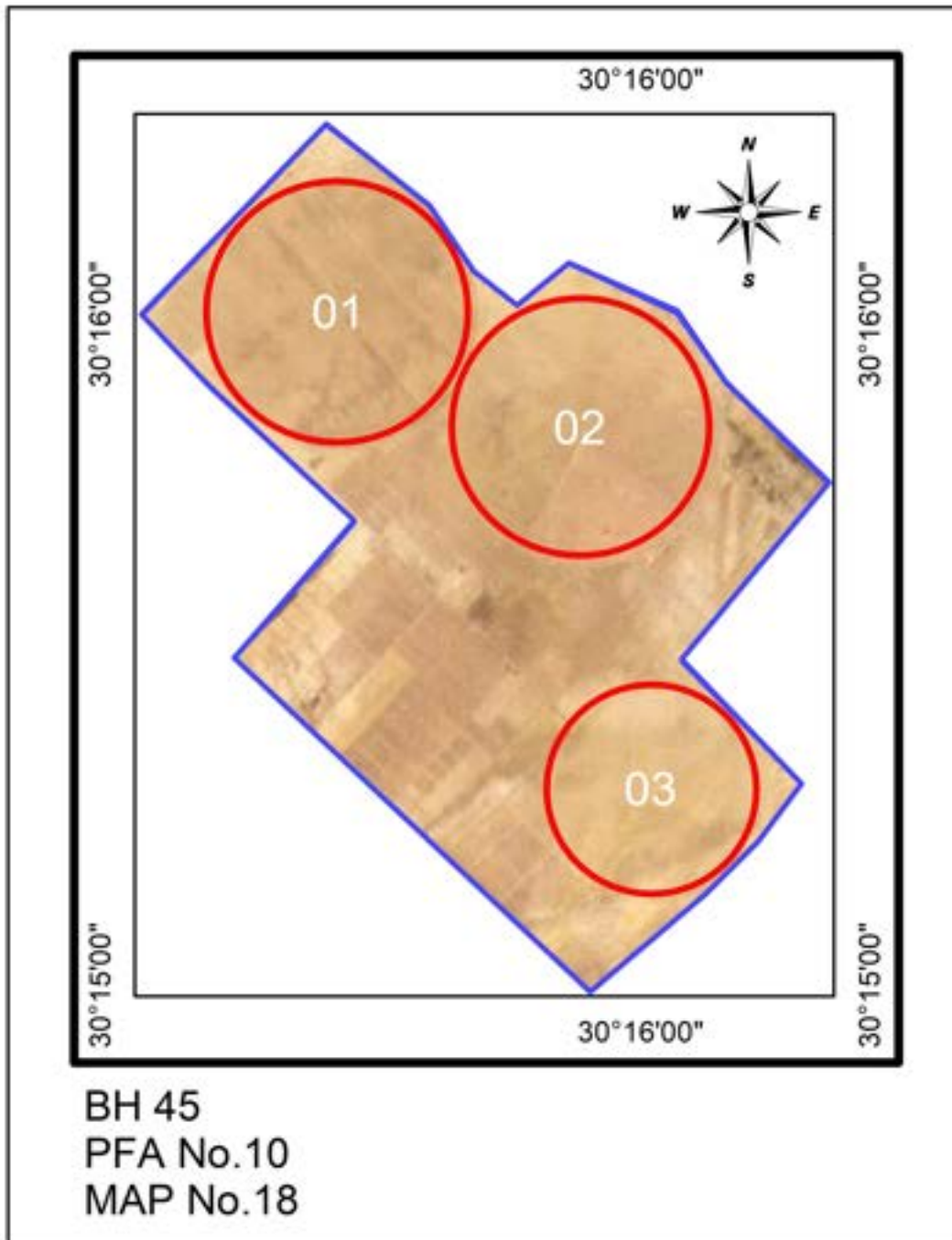
Nana Farm



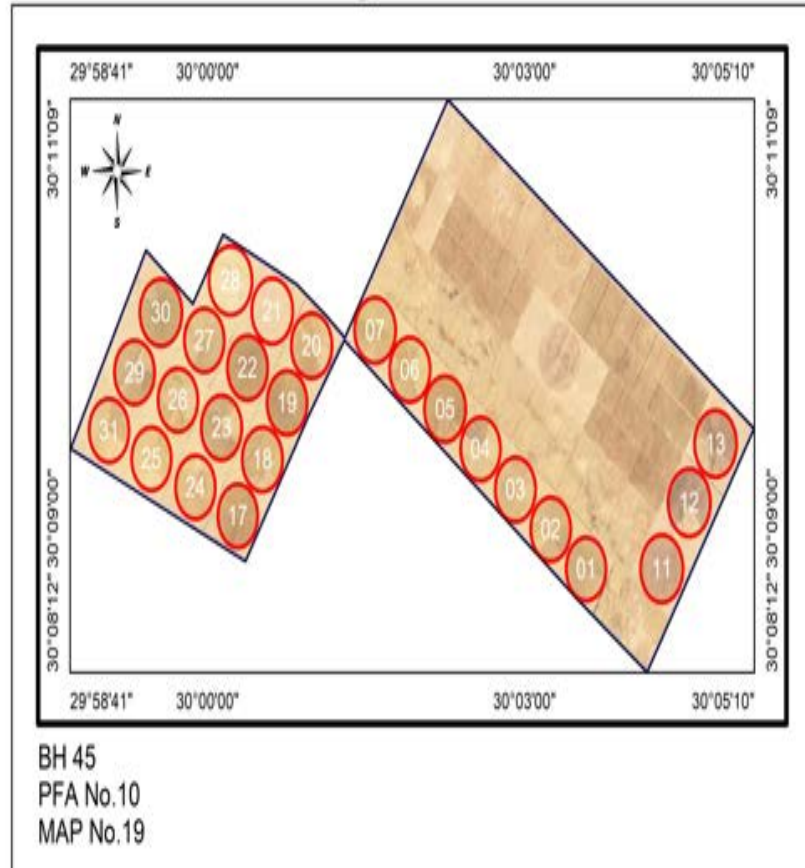
El-Yasmeen farm



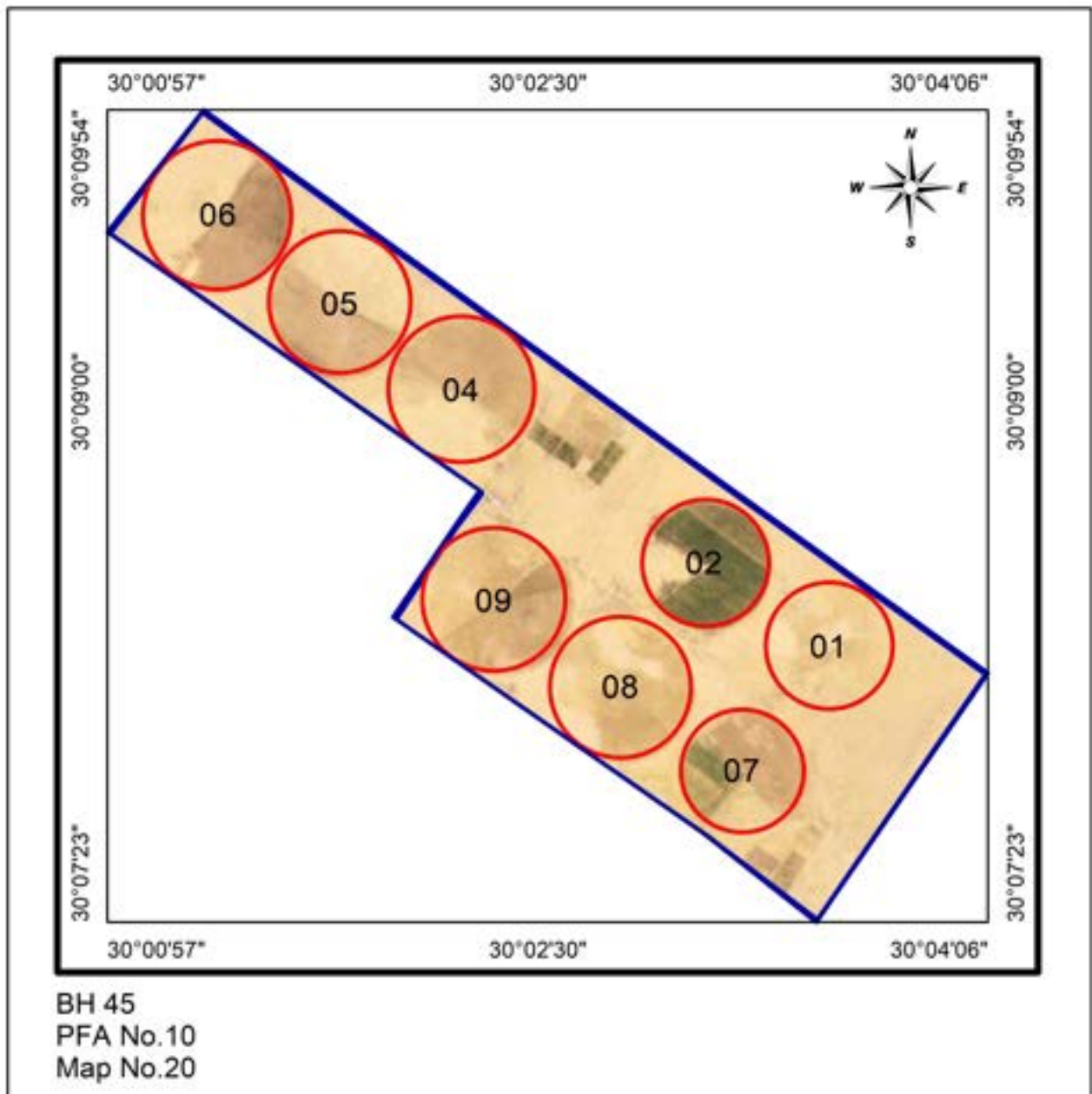
El-Wafaa Farm



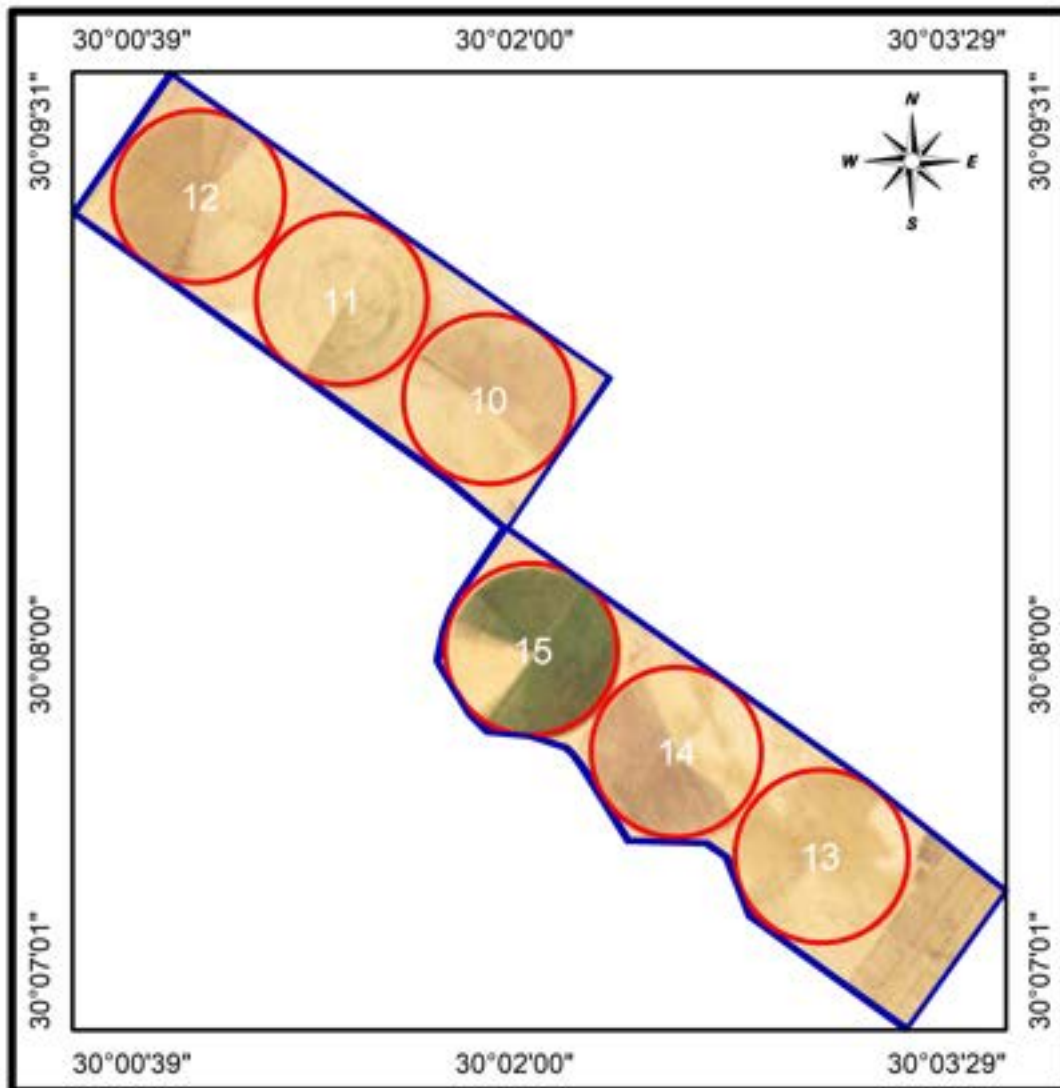
Egast Farm



Dakahlia 1 Farm

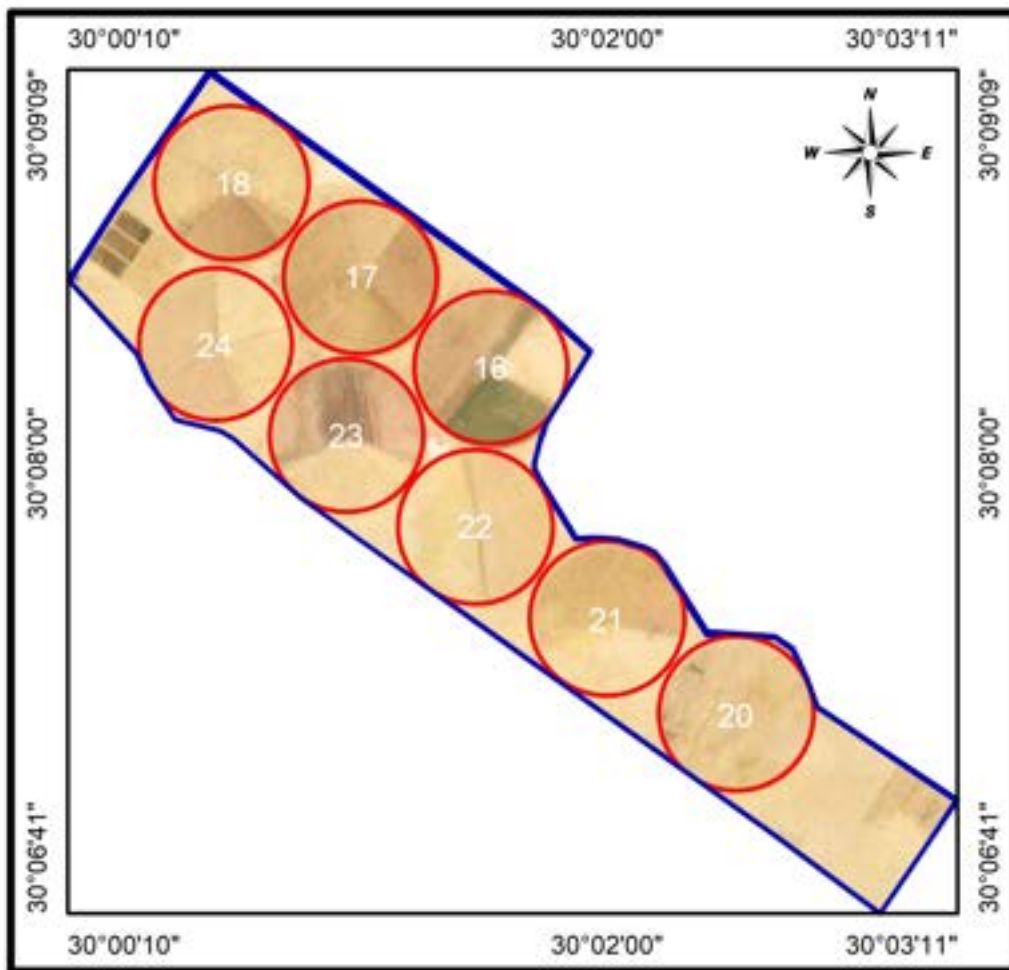


Dakahlia 2 Farm



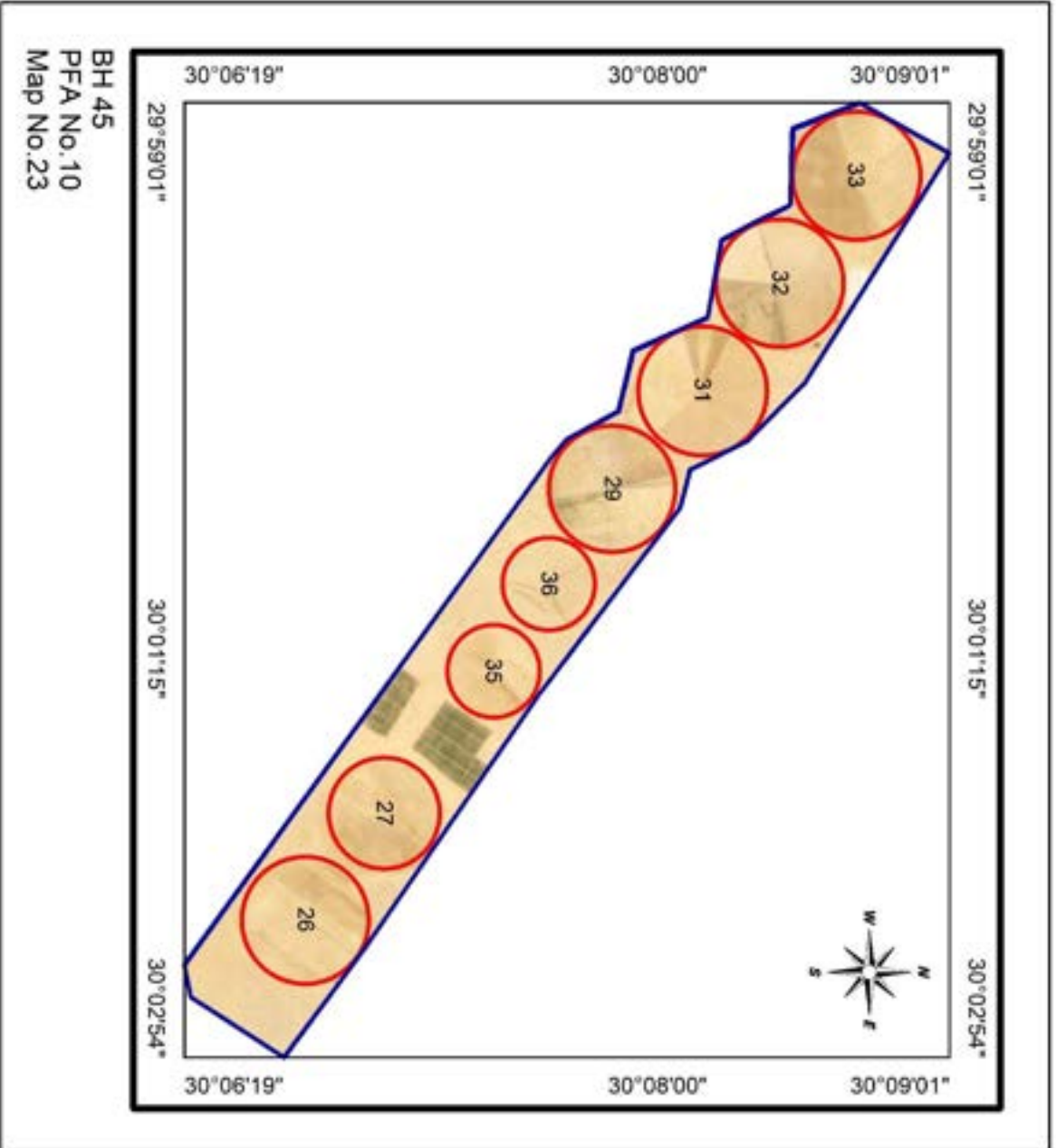
BH 45
PFA No.10
Map No.21

Dakahlia 3 Farm

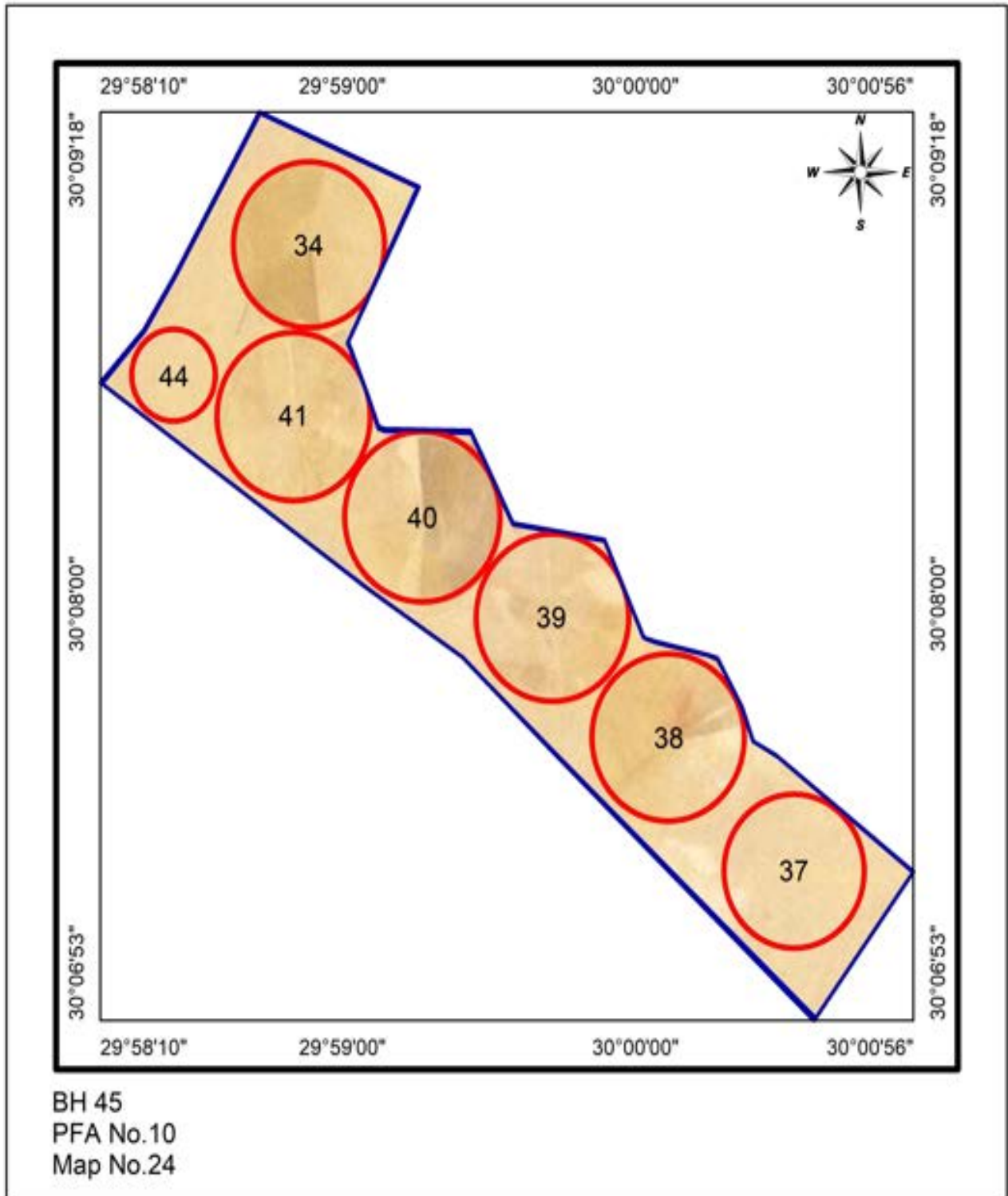


BH 45
PFA No.10
Map No.22

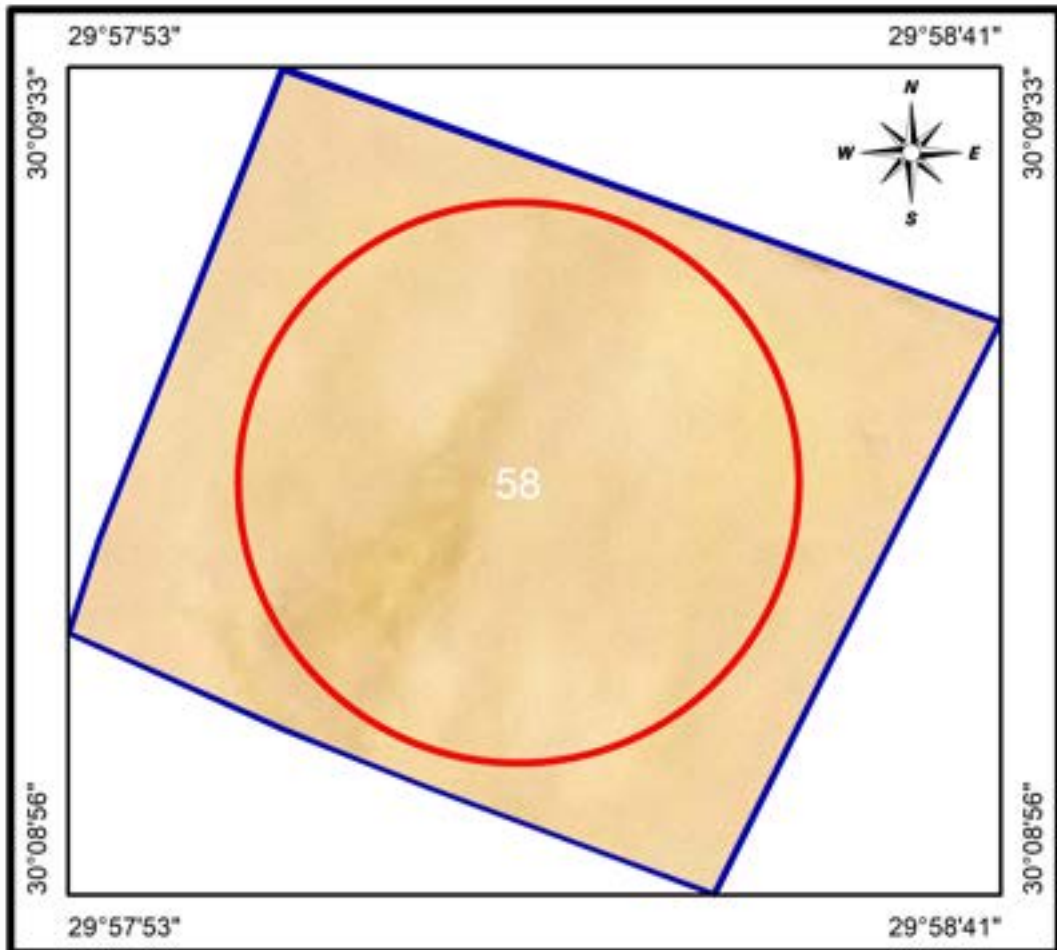
Dakahlia 4 Farm



Dakahlia 5 Farm

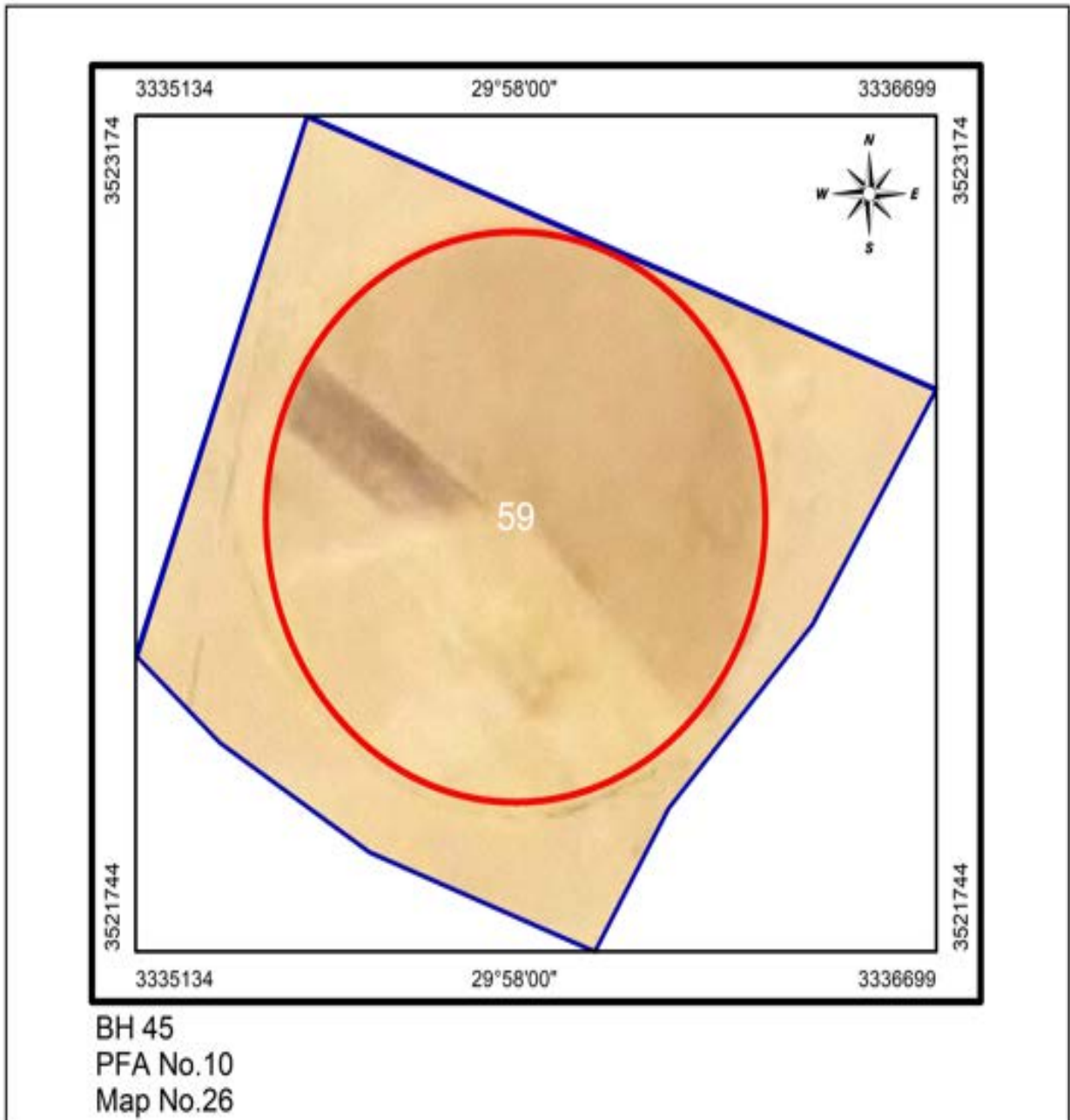


Dakahlia 6 Farm




BH 45
PFA No.10
Map No.25

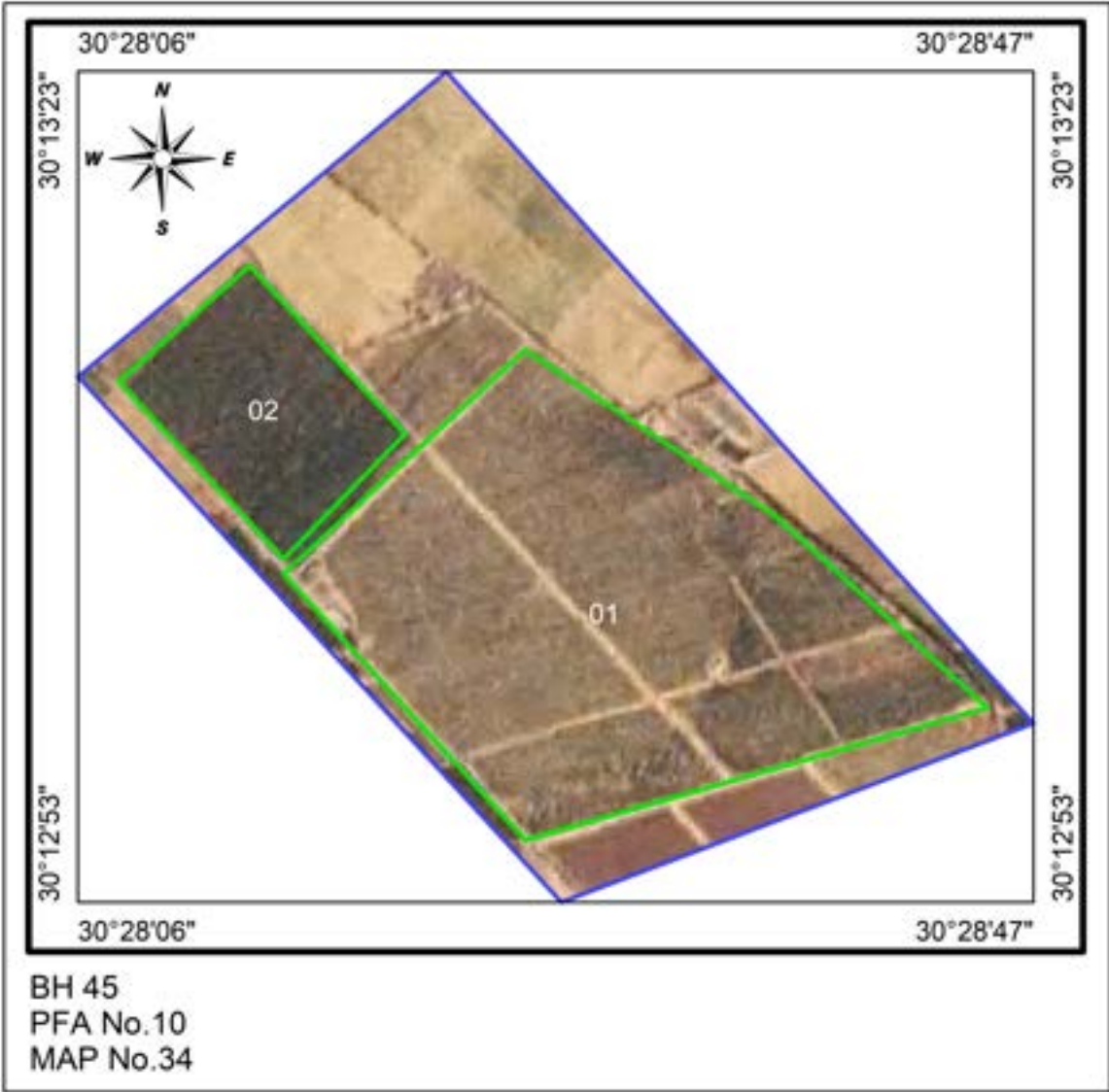
Dakahlia 7 Farm



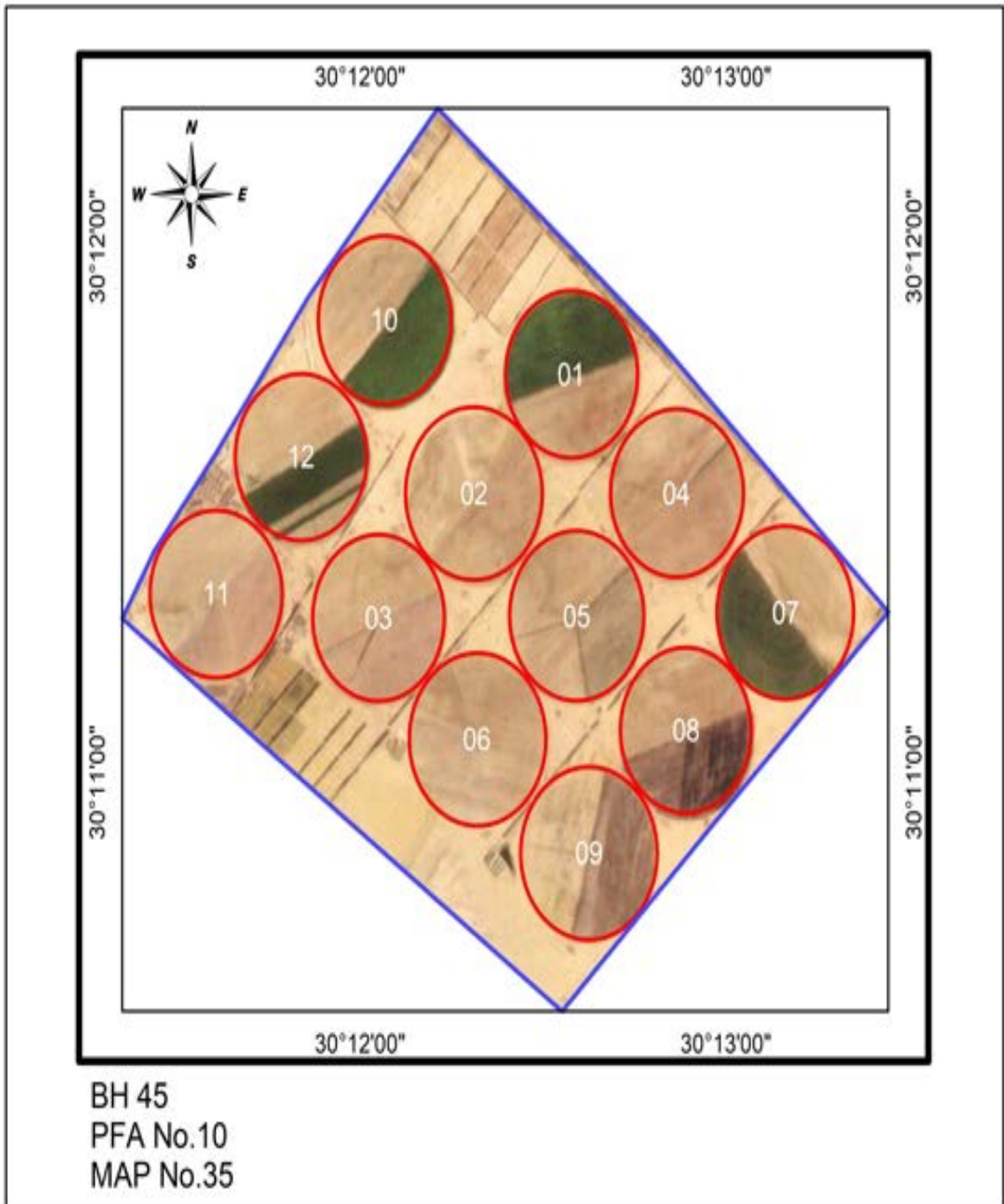
El-Wadi Farm



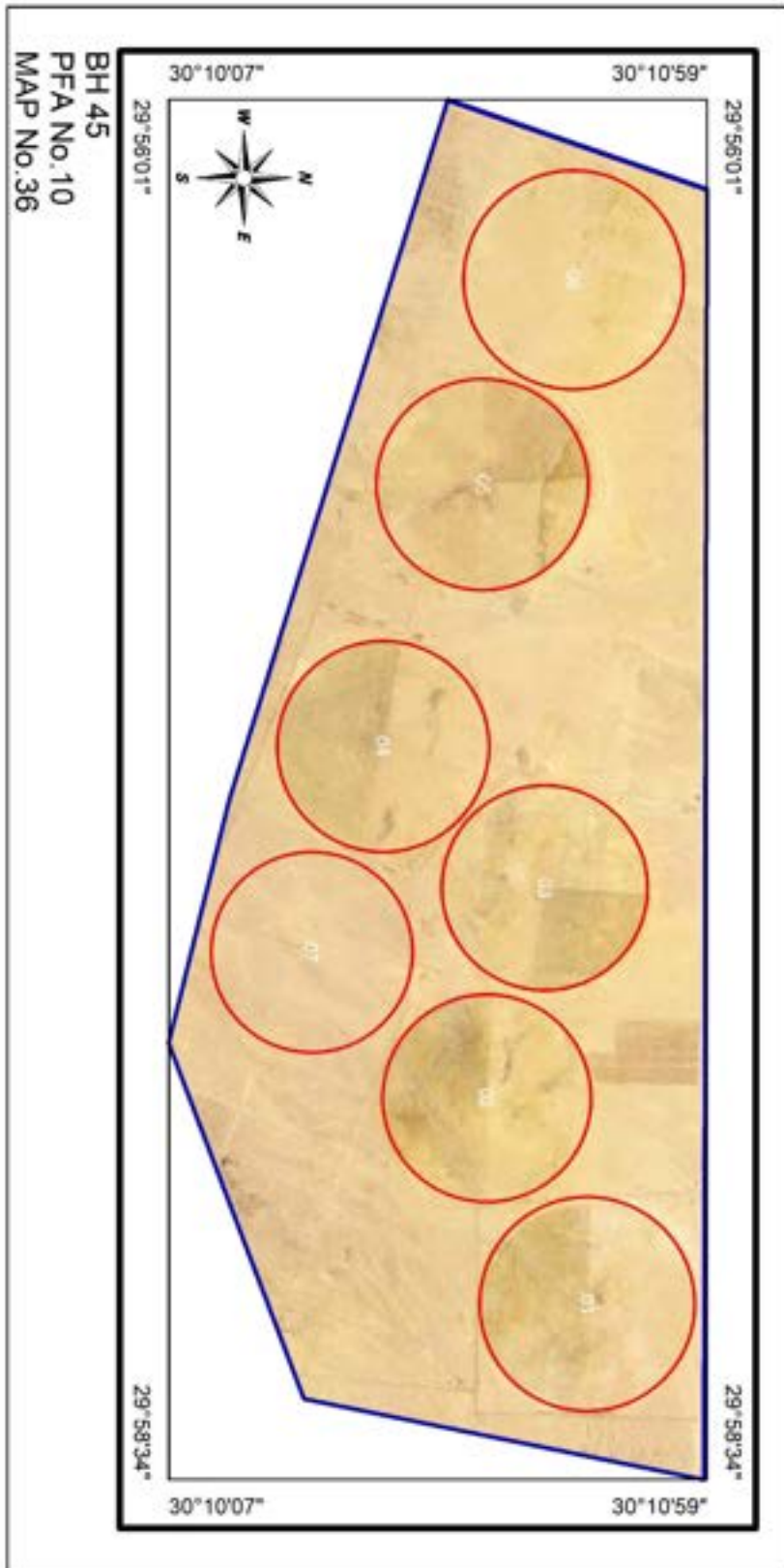
El-Wahash 2 Farm



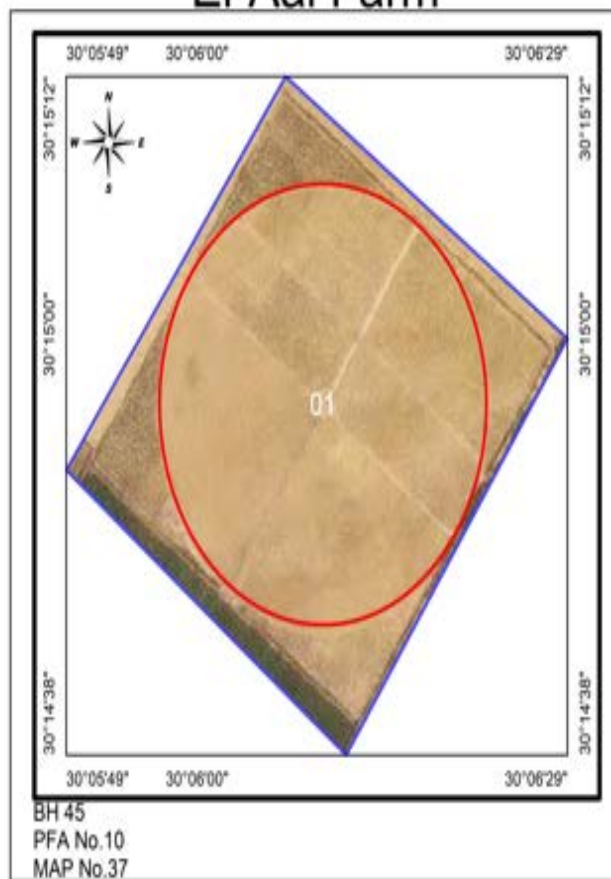
El-Kenana Farm



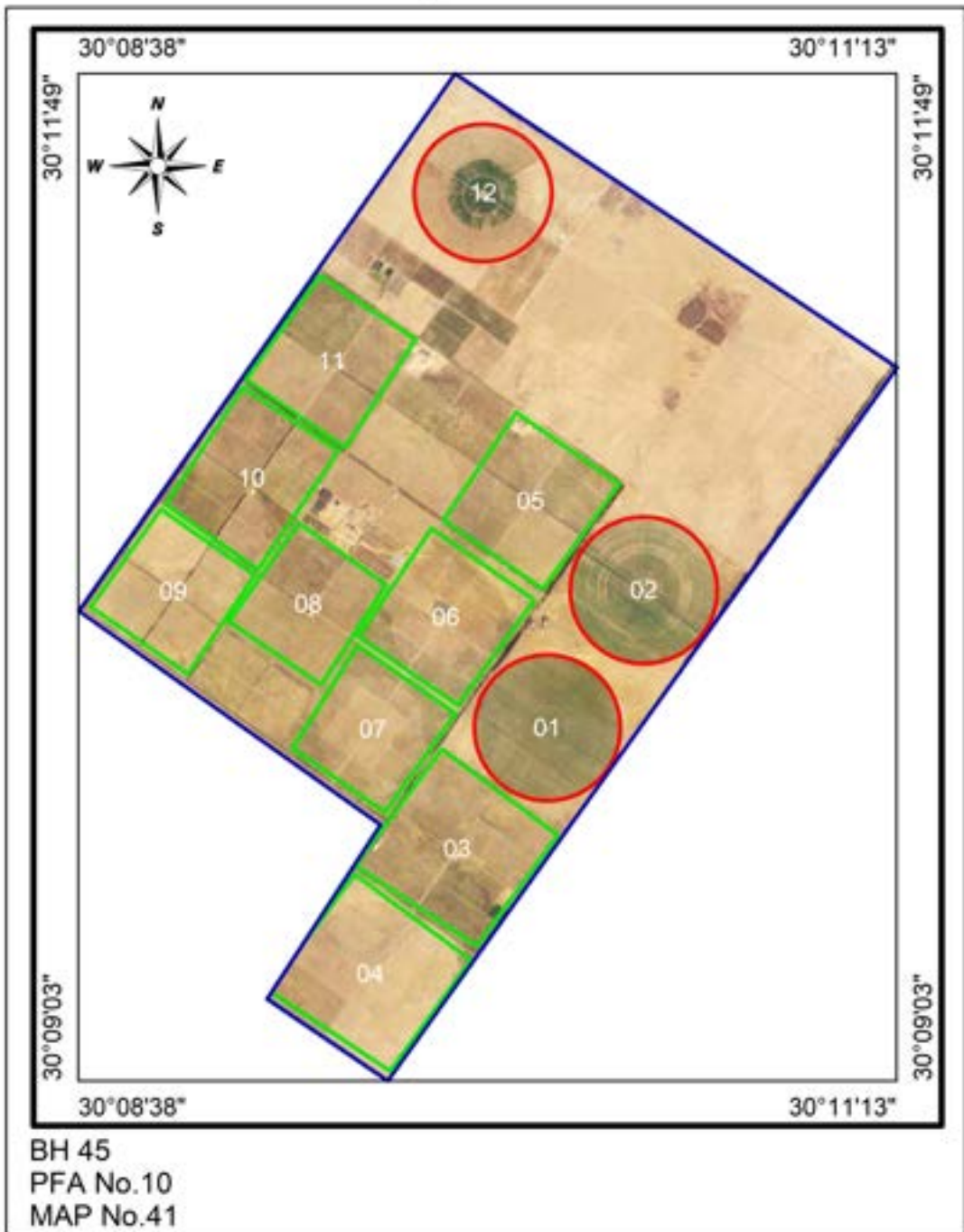
Mahenor Farm



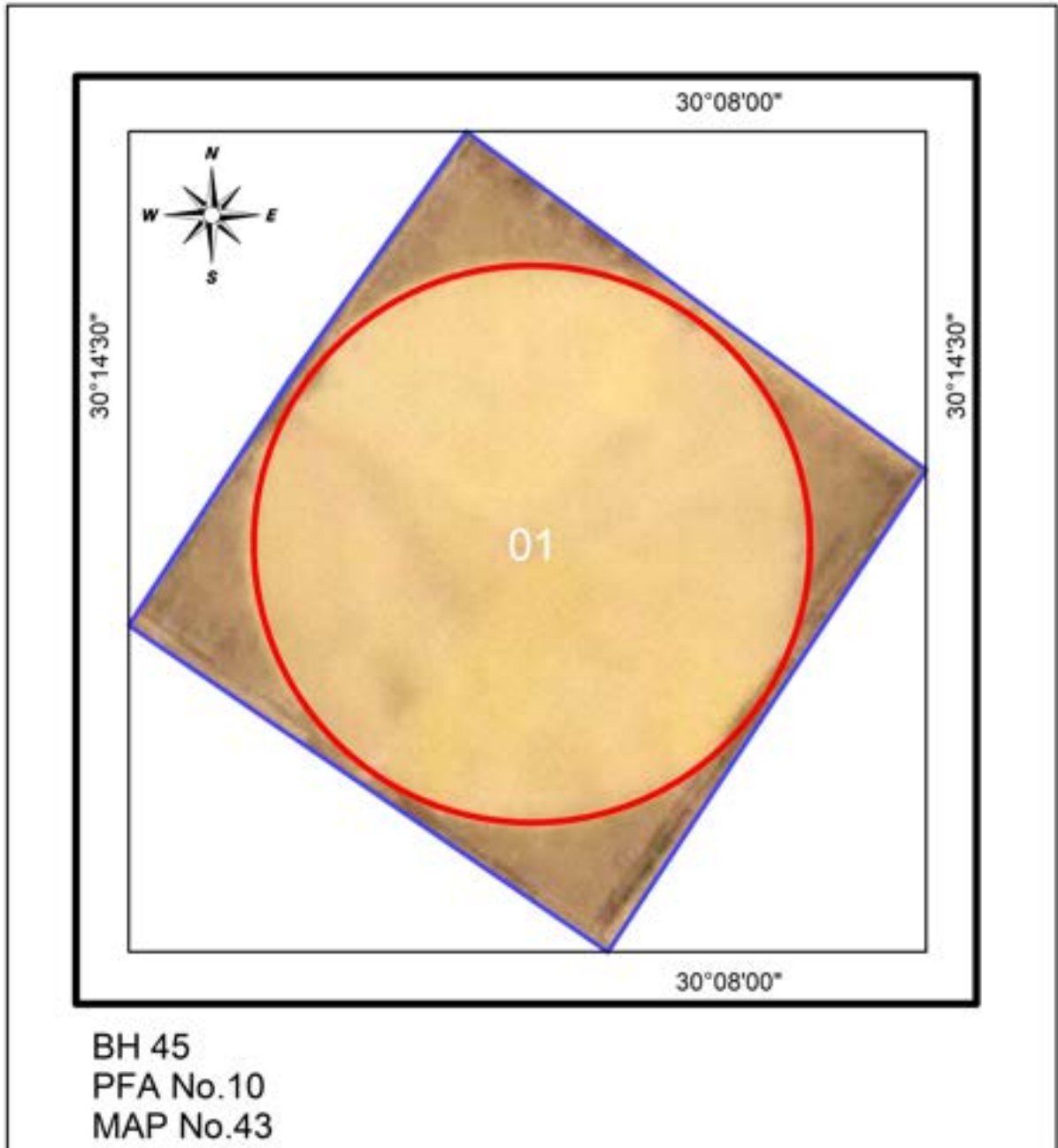
El-Aal Farm



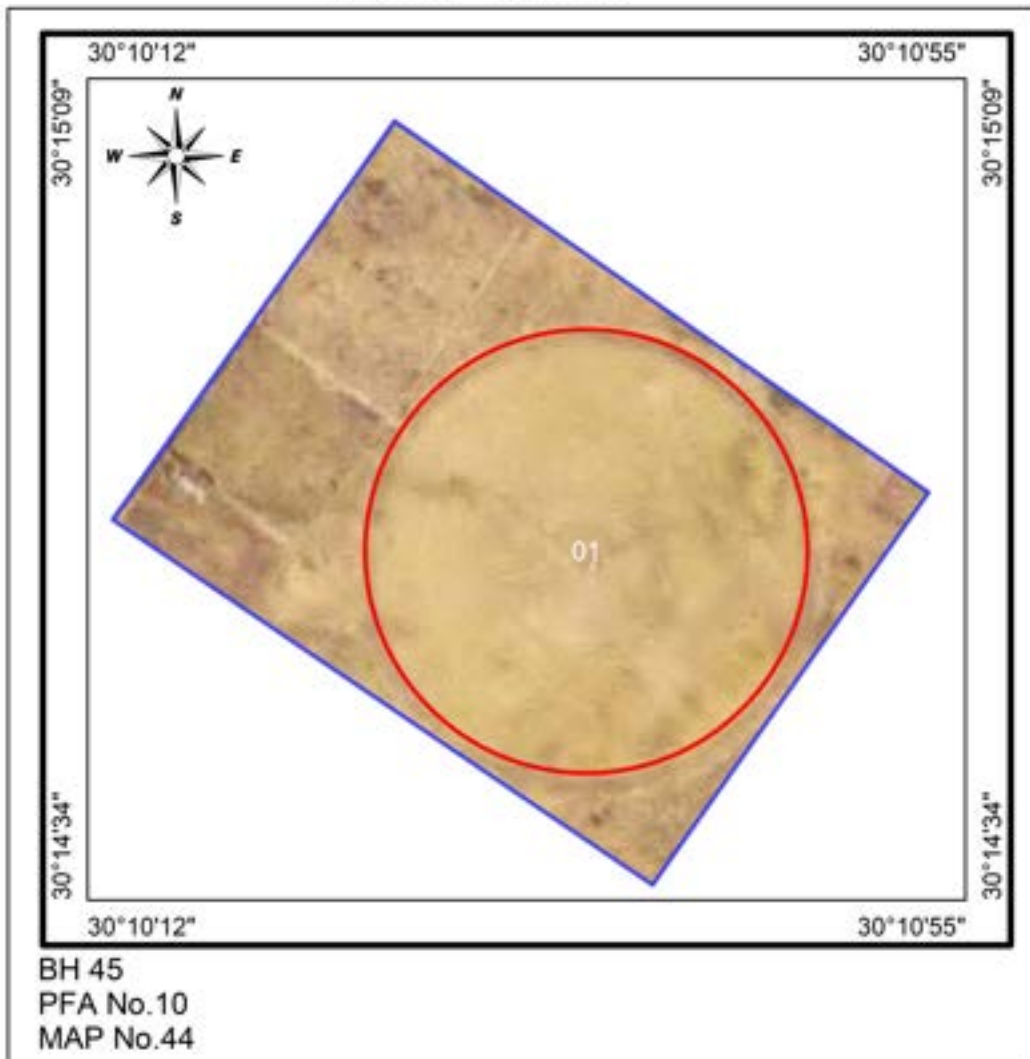
Alexget Farm



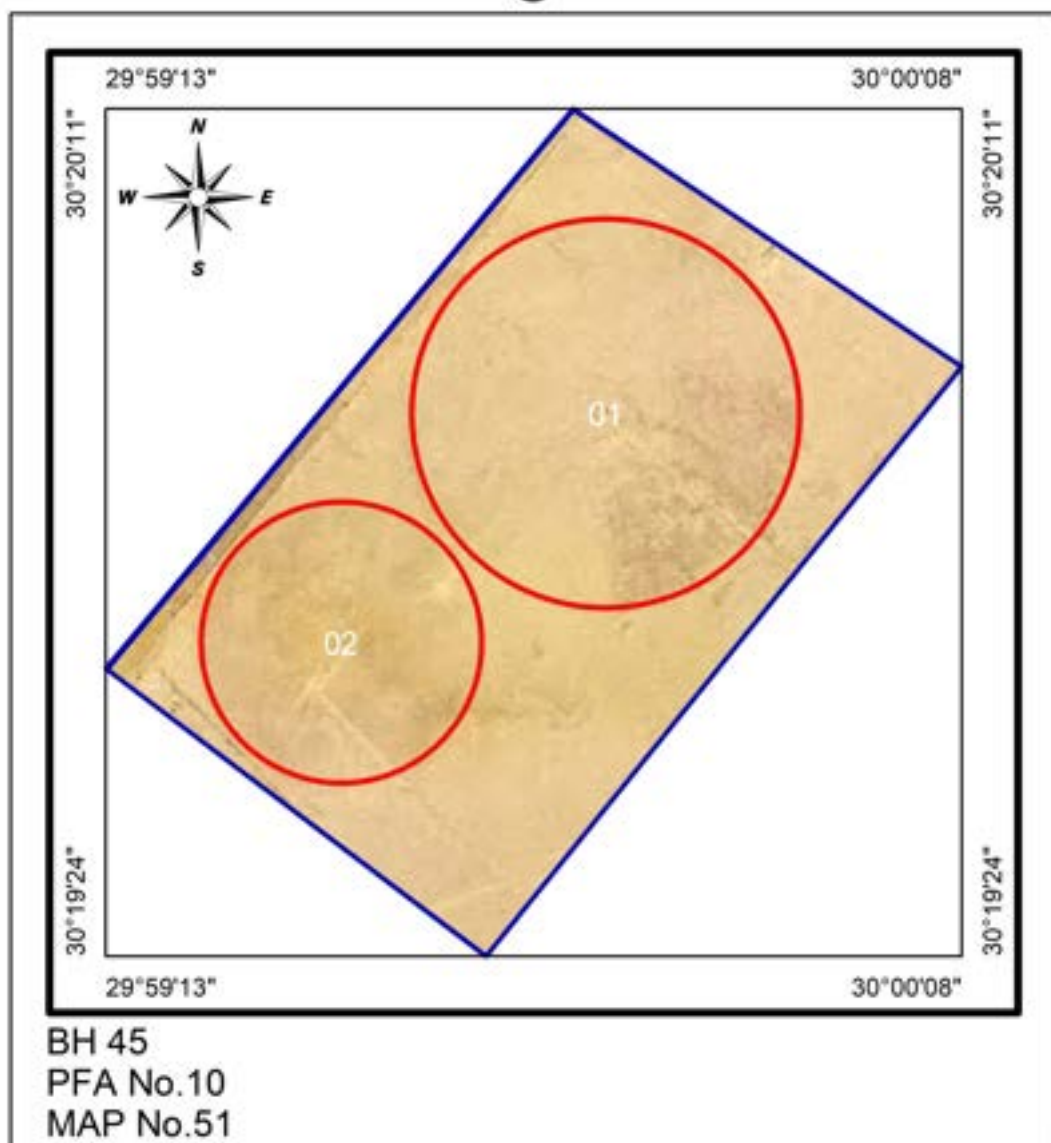
El-Shady Farm



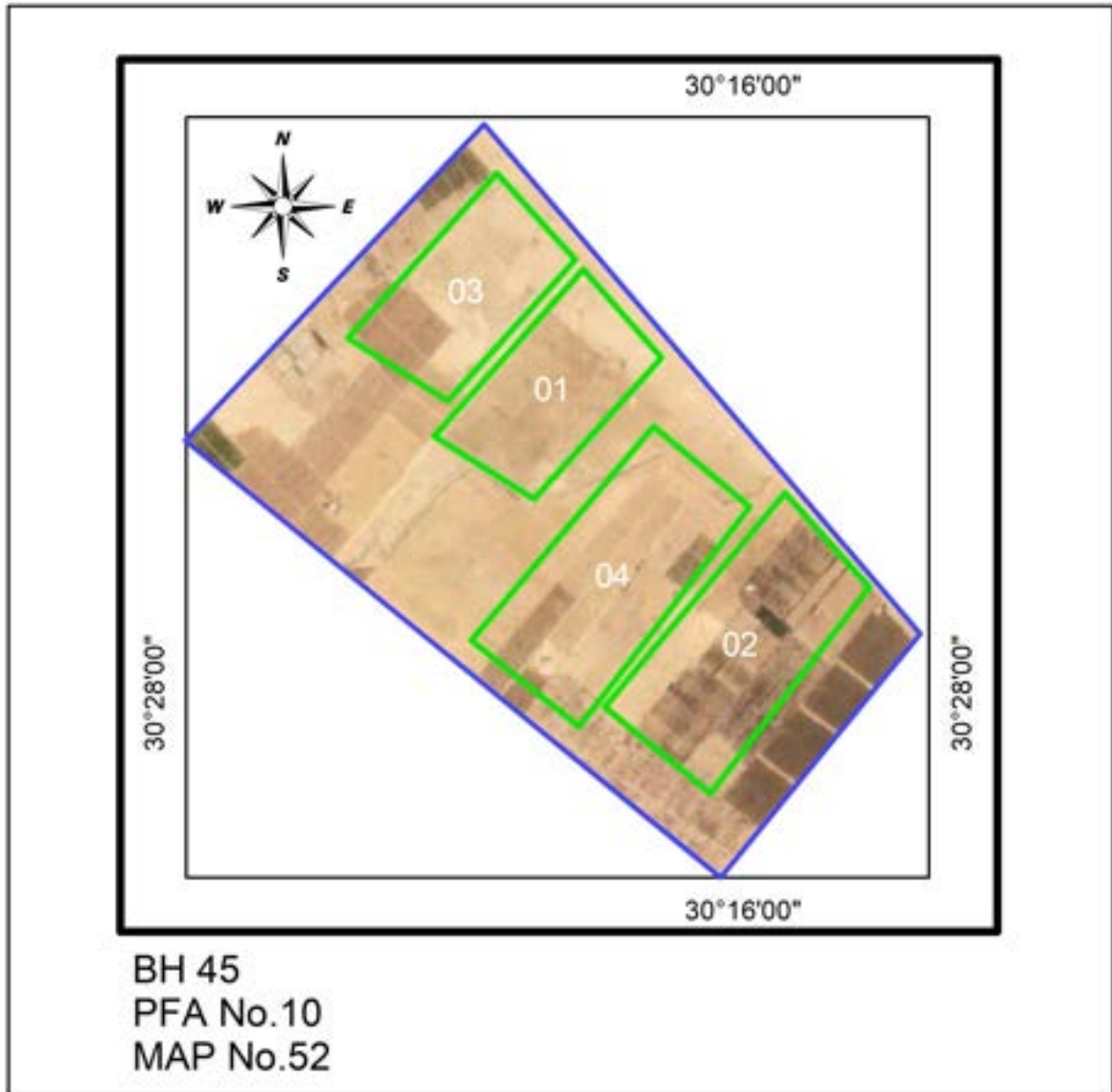
Cairo Farm



Nehal Elnagar 2 Farm



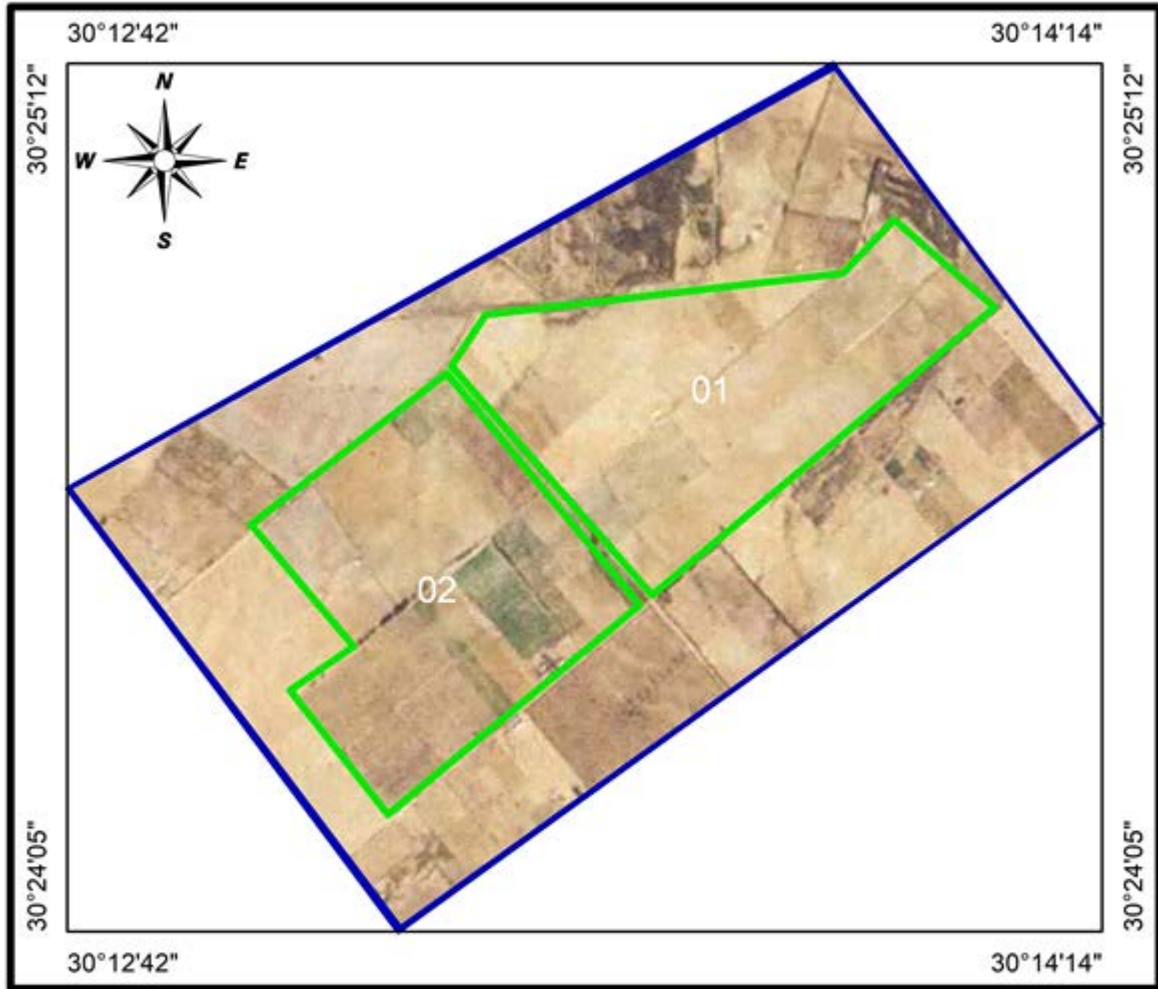
Maya Farm



Nahl Farm

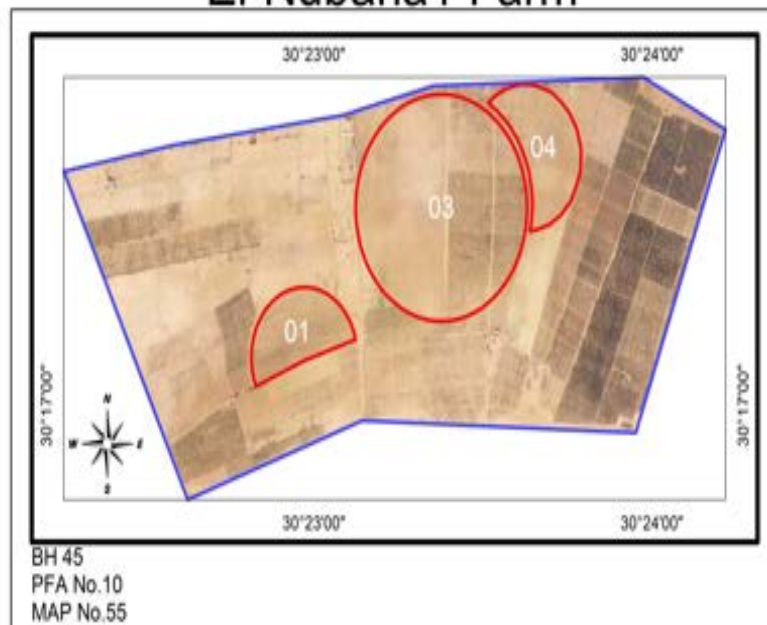


MAYA2 Farm

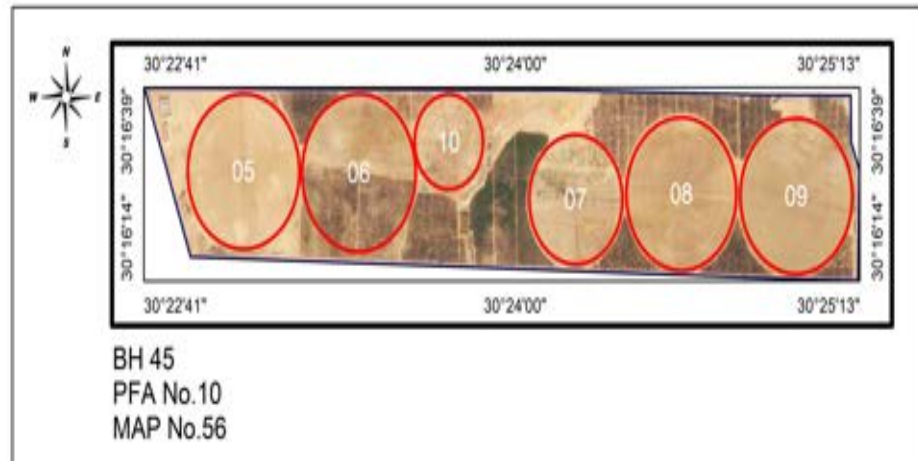


BH 45
PFA No.10
MAP No.54


El-Nubaria1 Farm



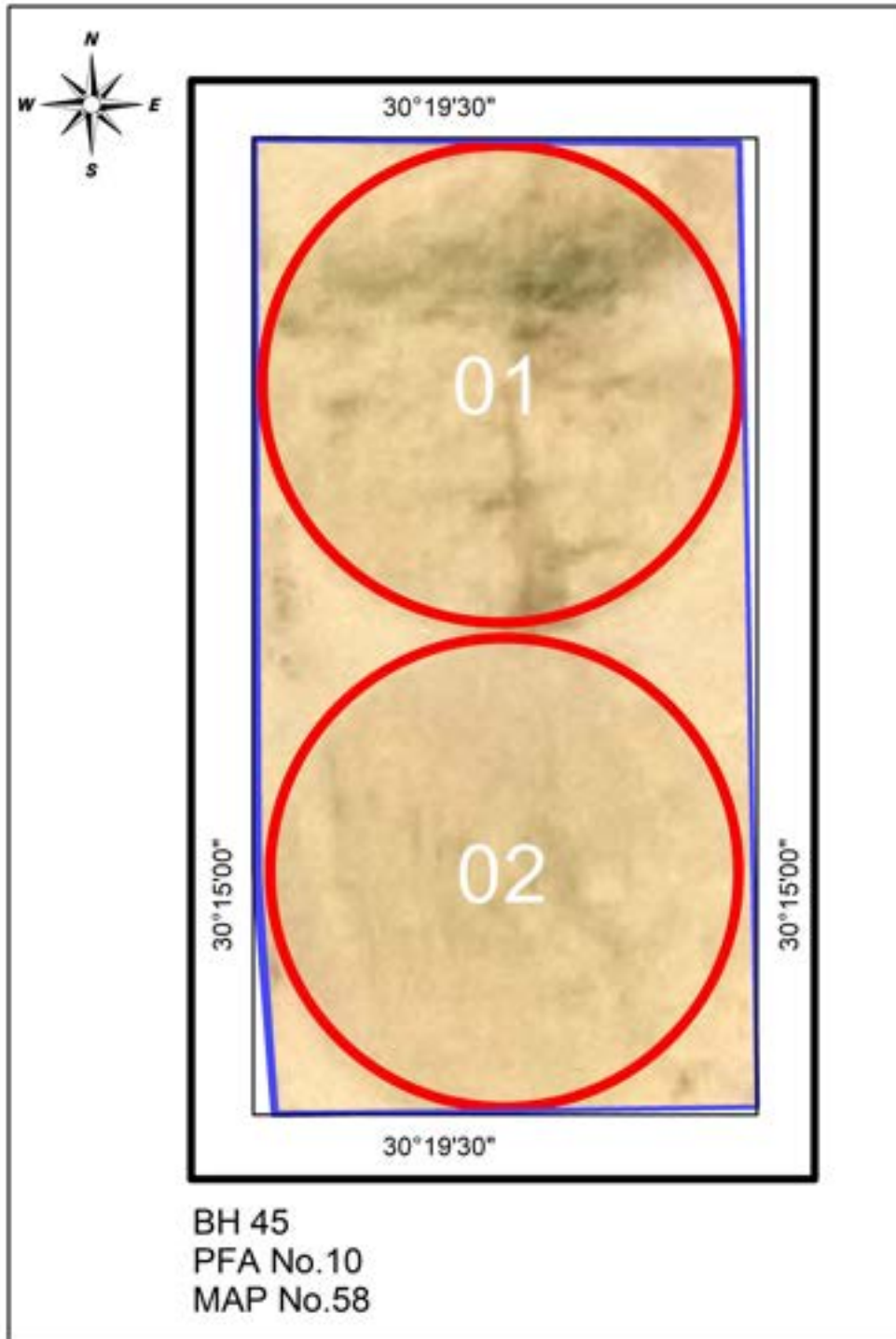
El-Nubaria2 Farm



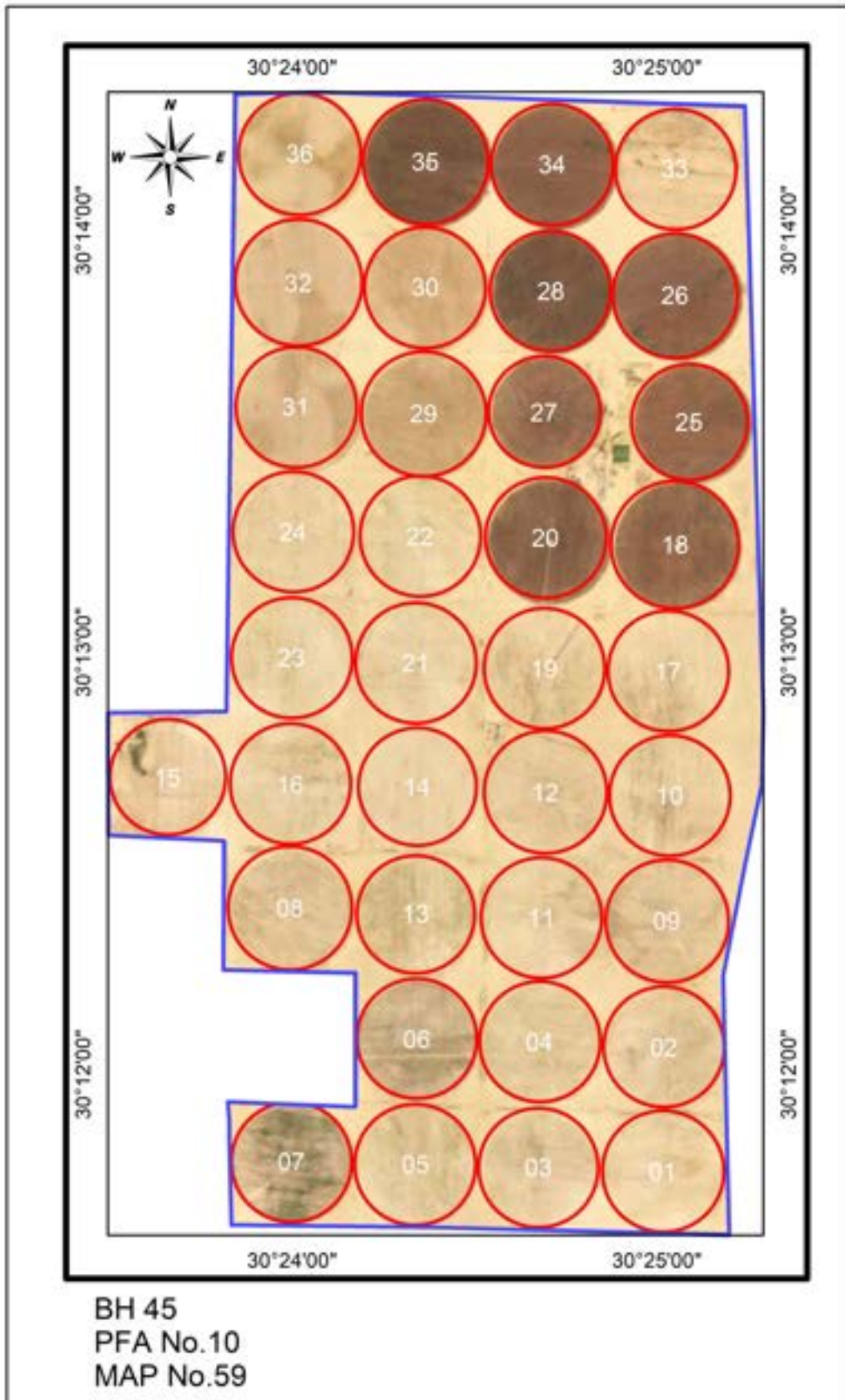
Al Raie Farm



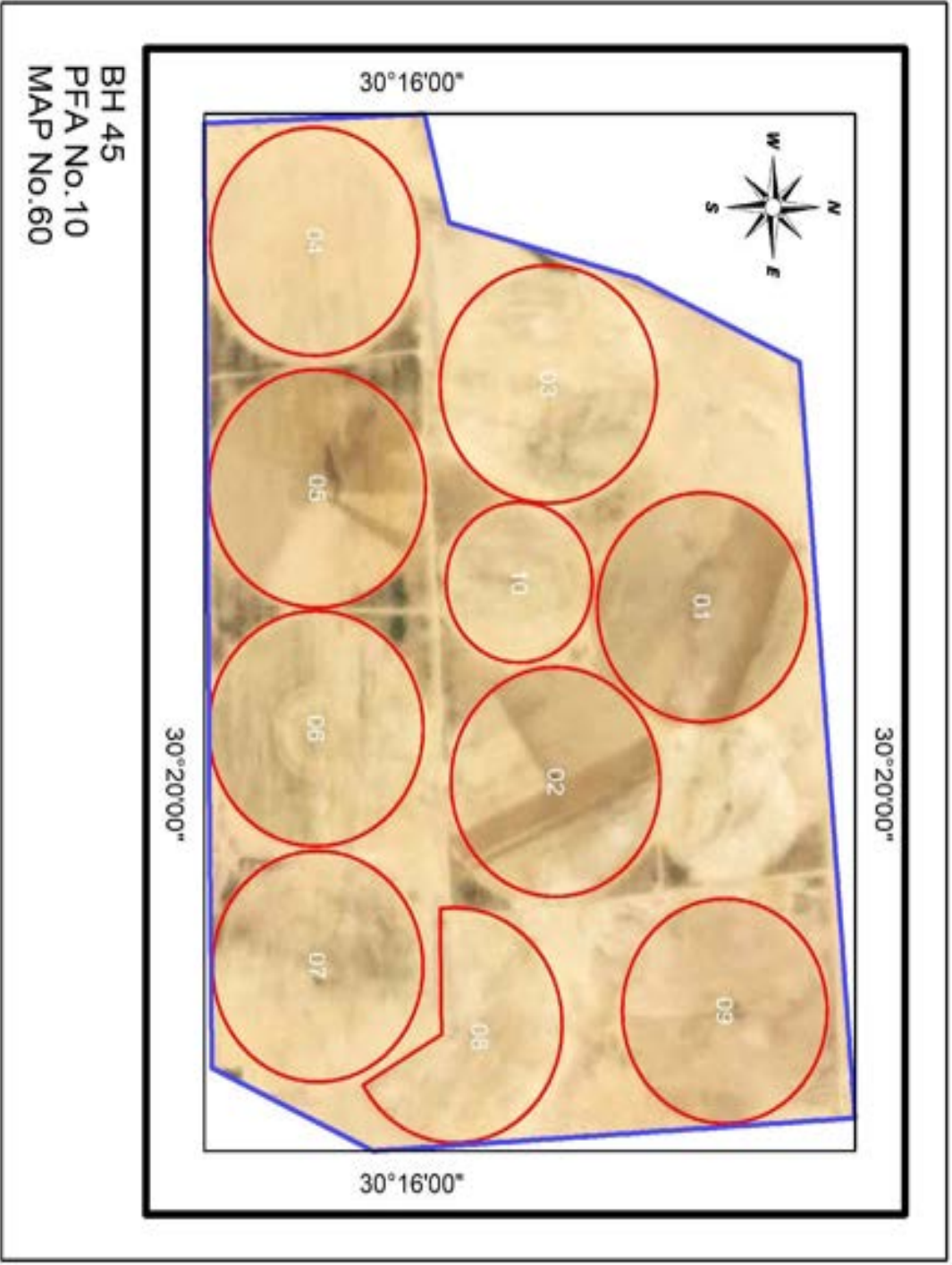
El Ghanm Farm



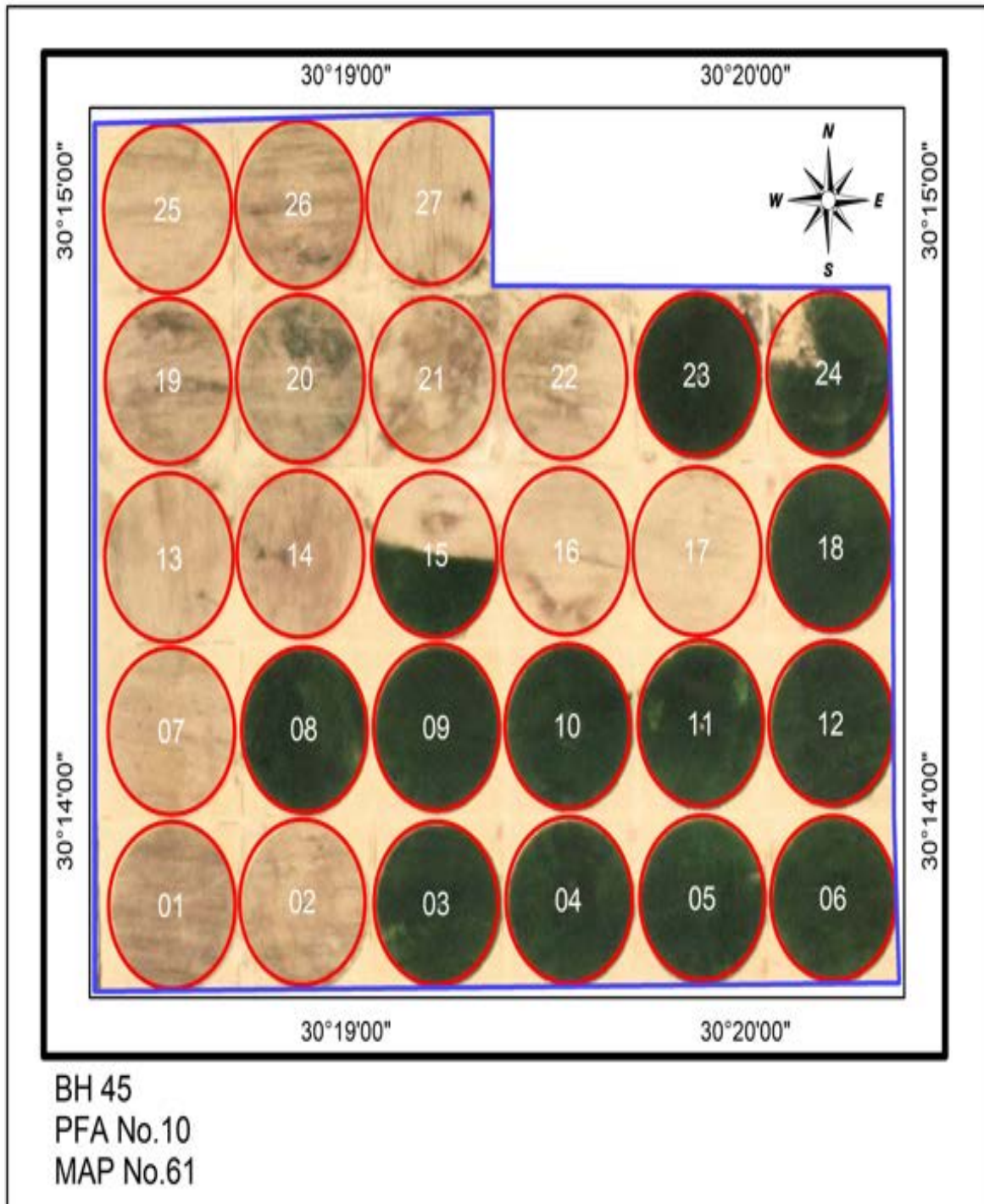
El-Salam Farm



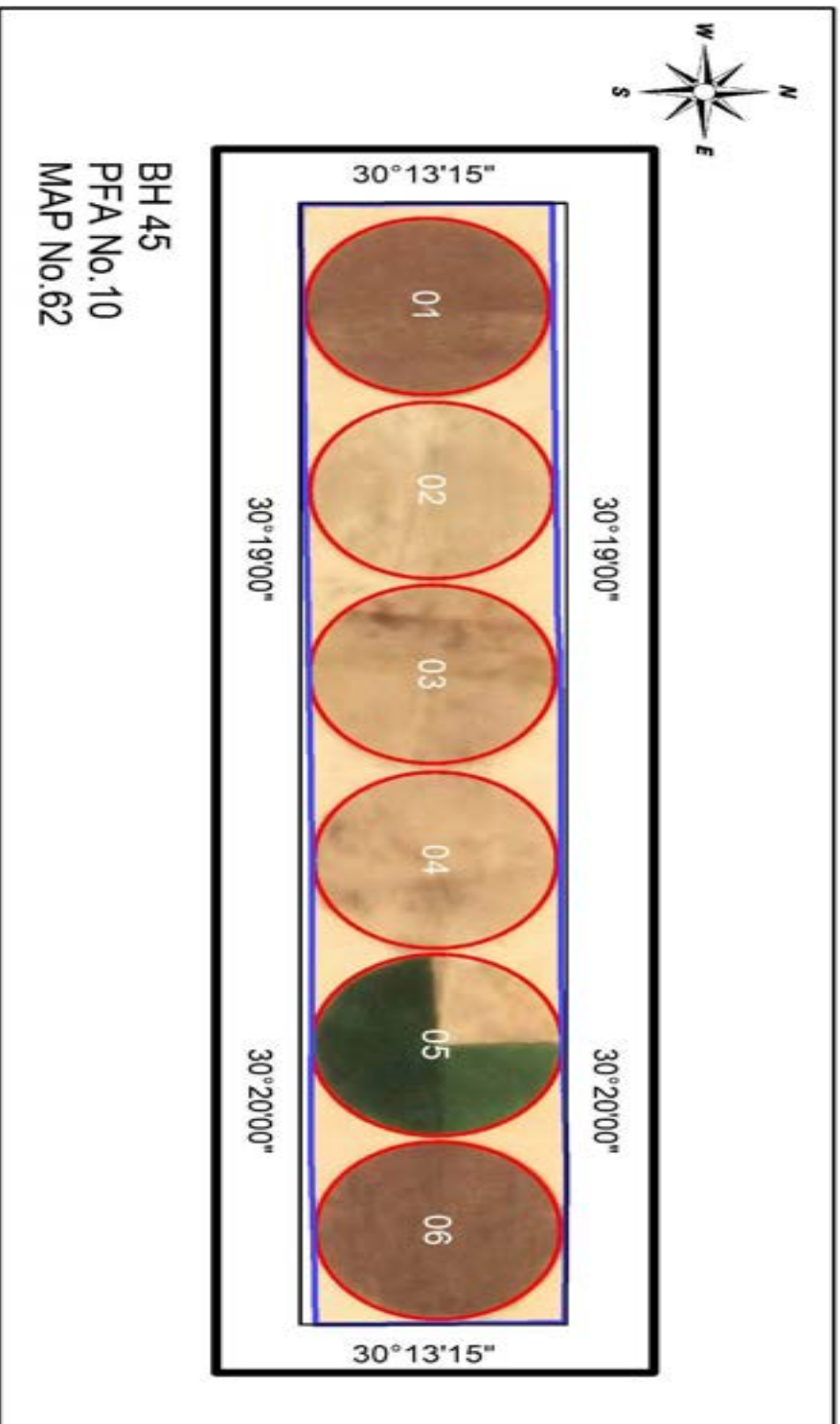
El Gamal Elmasria Farm



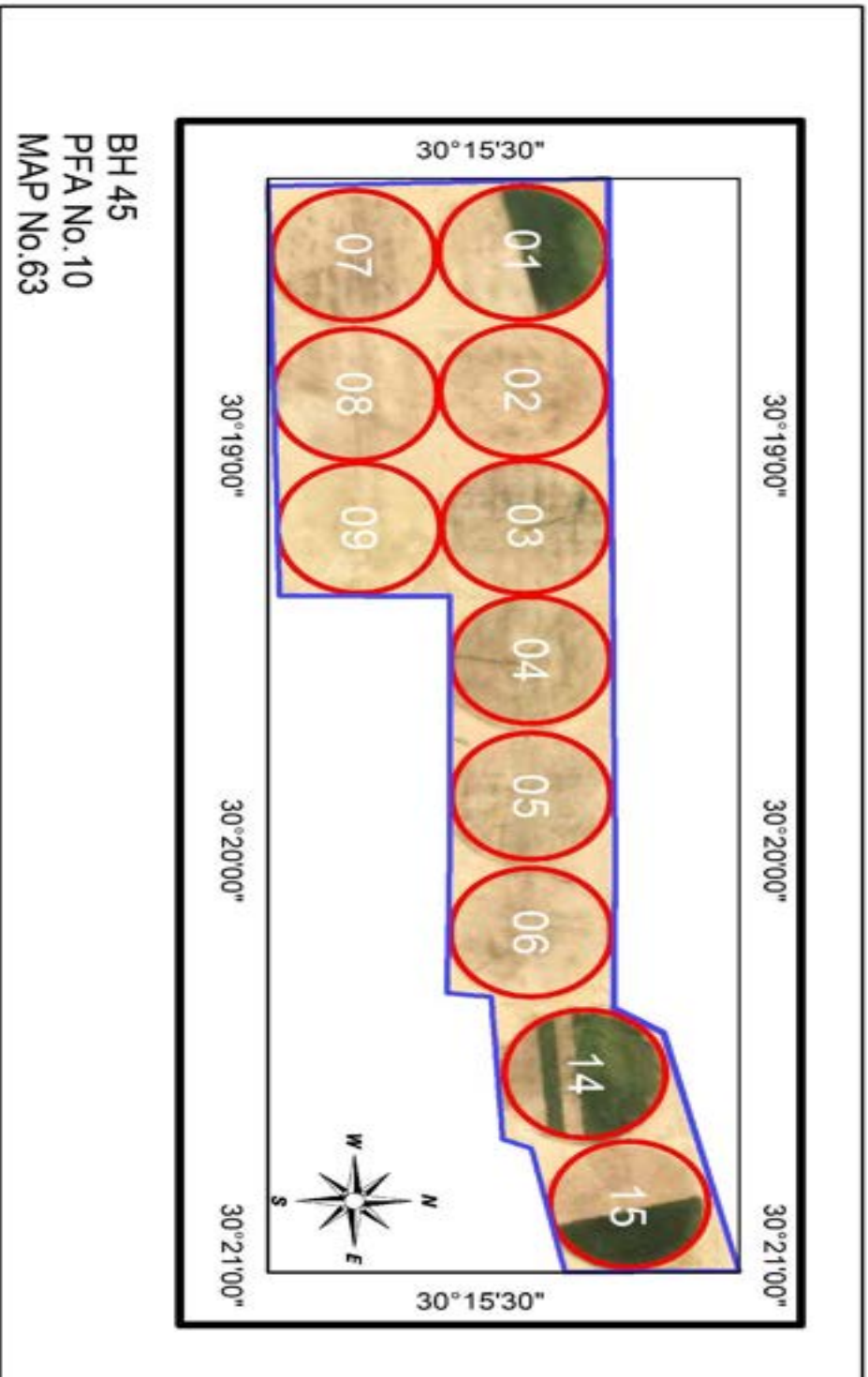
Al Abrar2 Farm



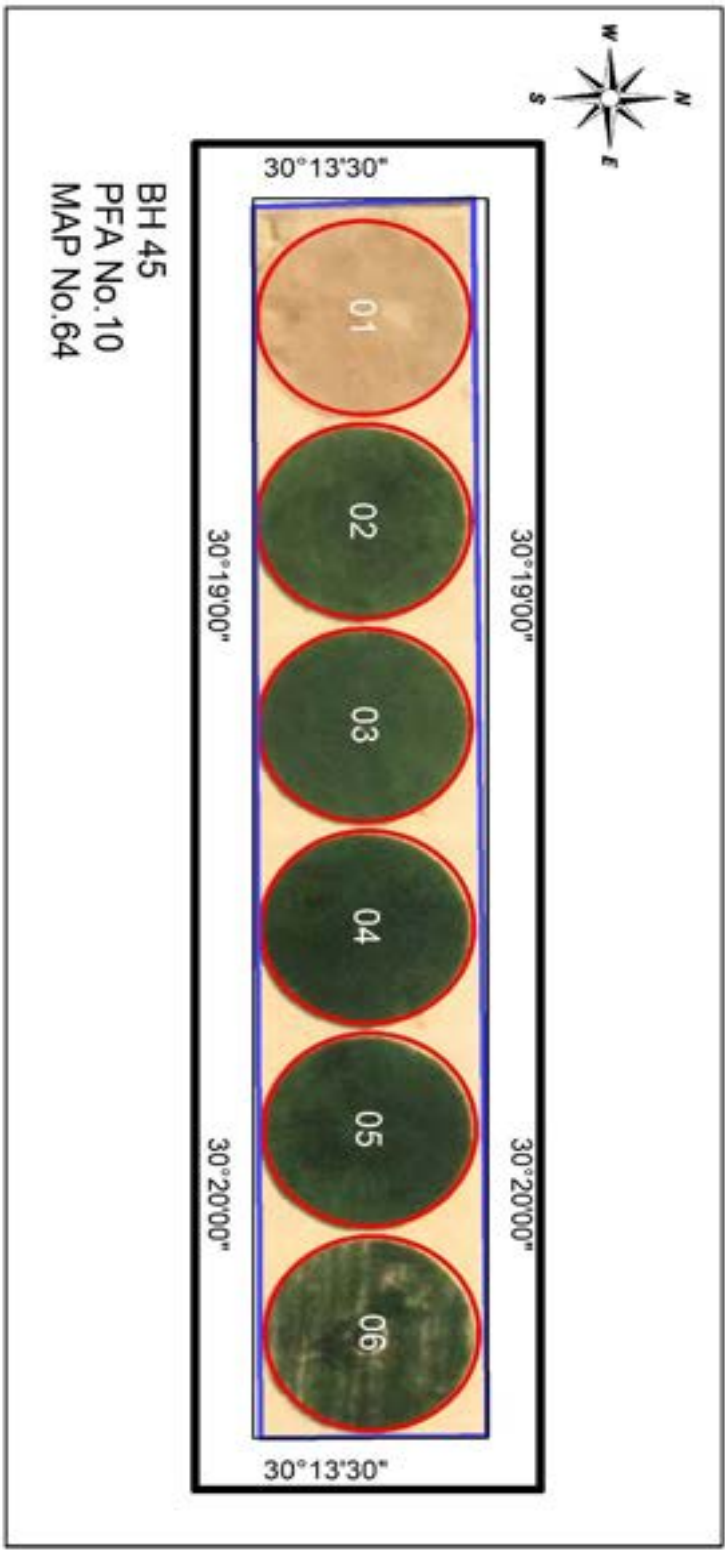
Amber 1 Farm



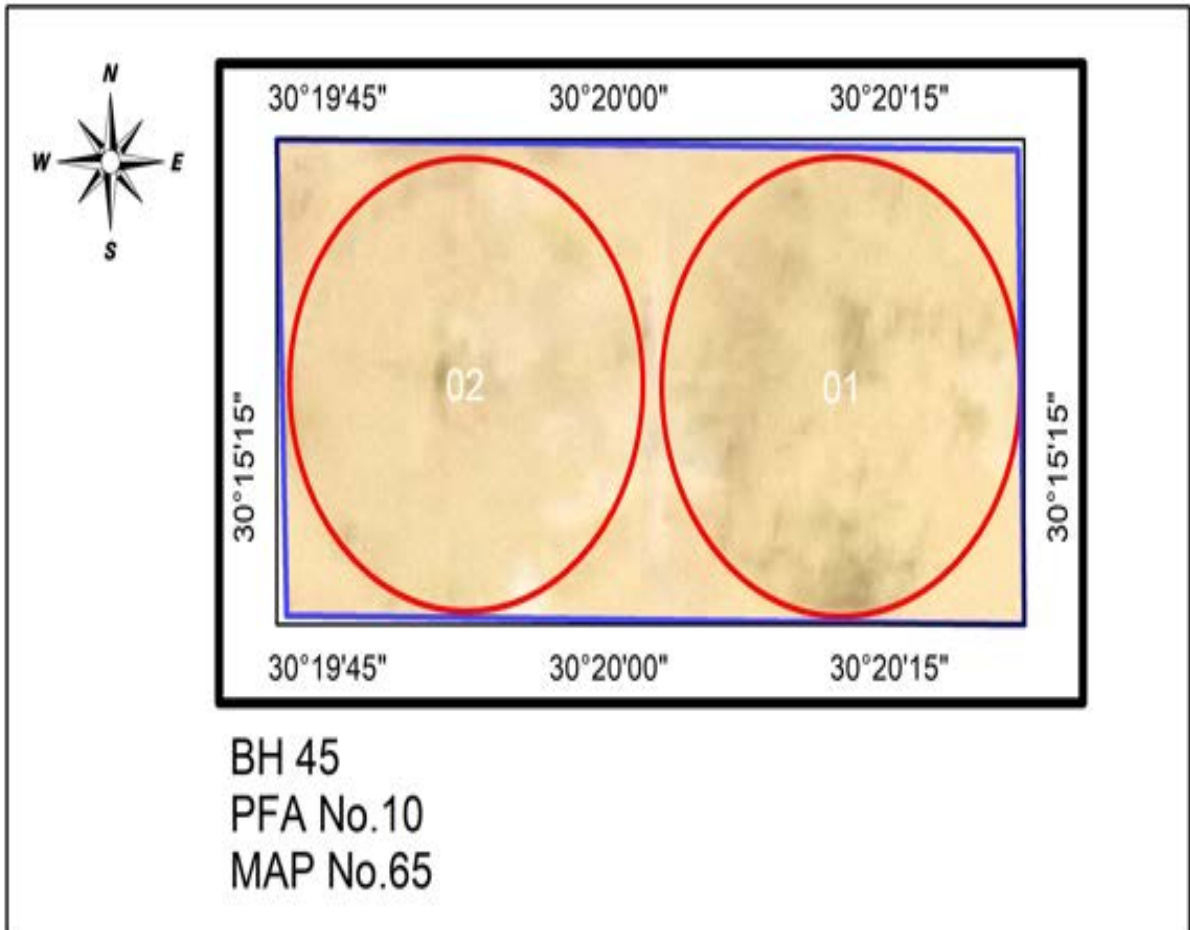
Amber 2 Farm



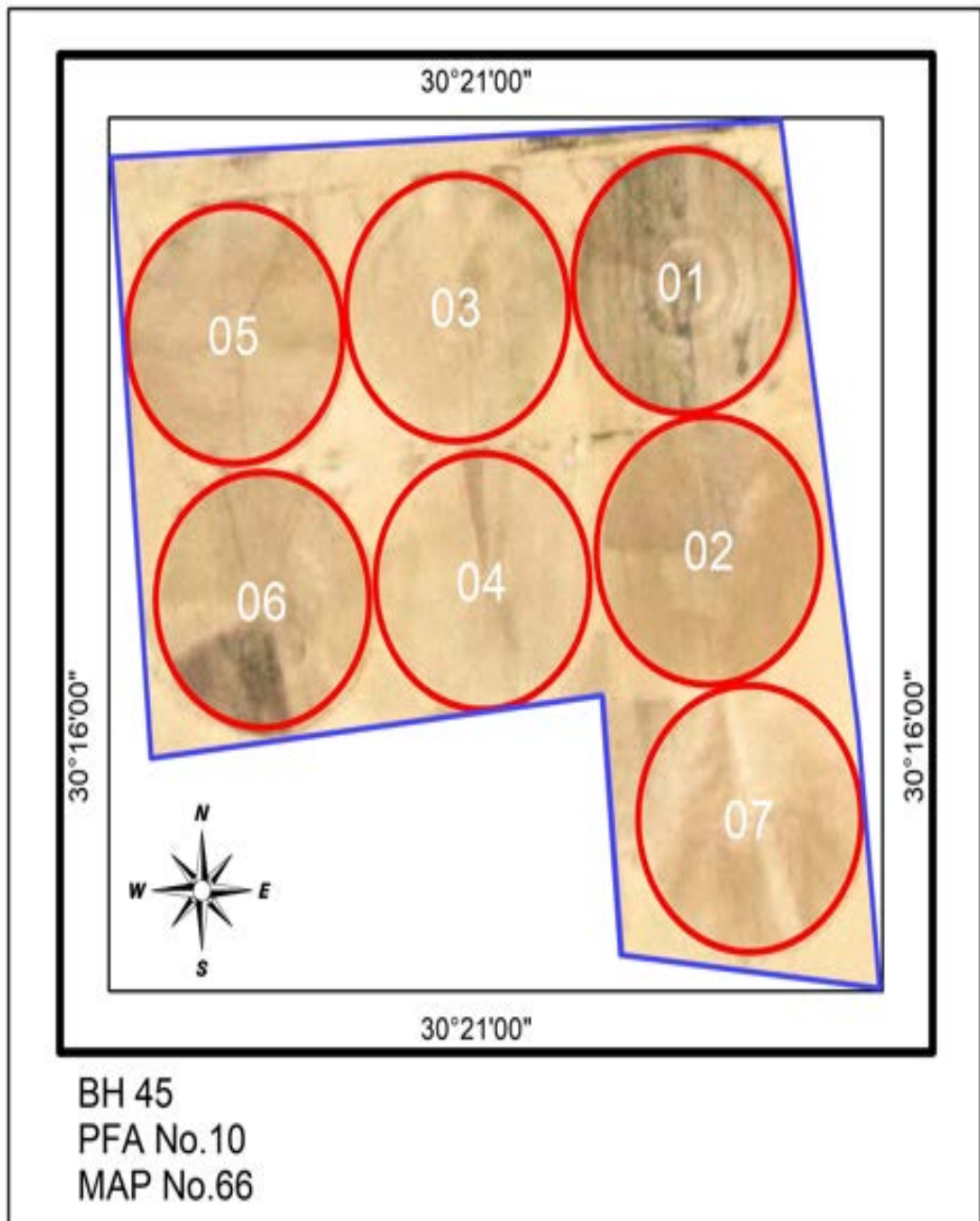
El masria Ilmaikana Farm



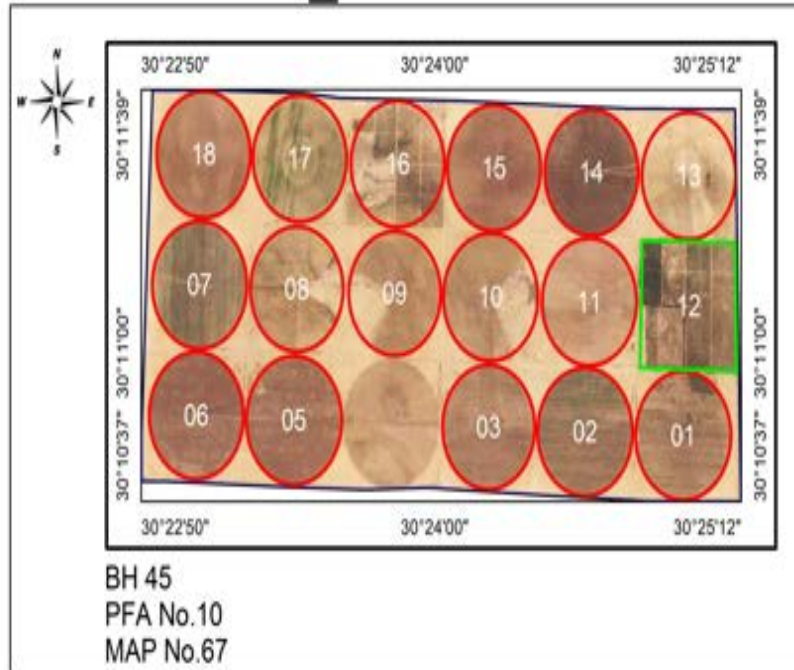
Hader Farm



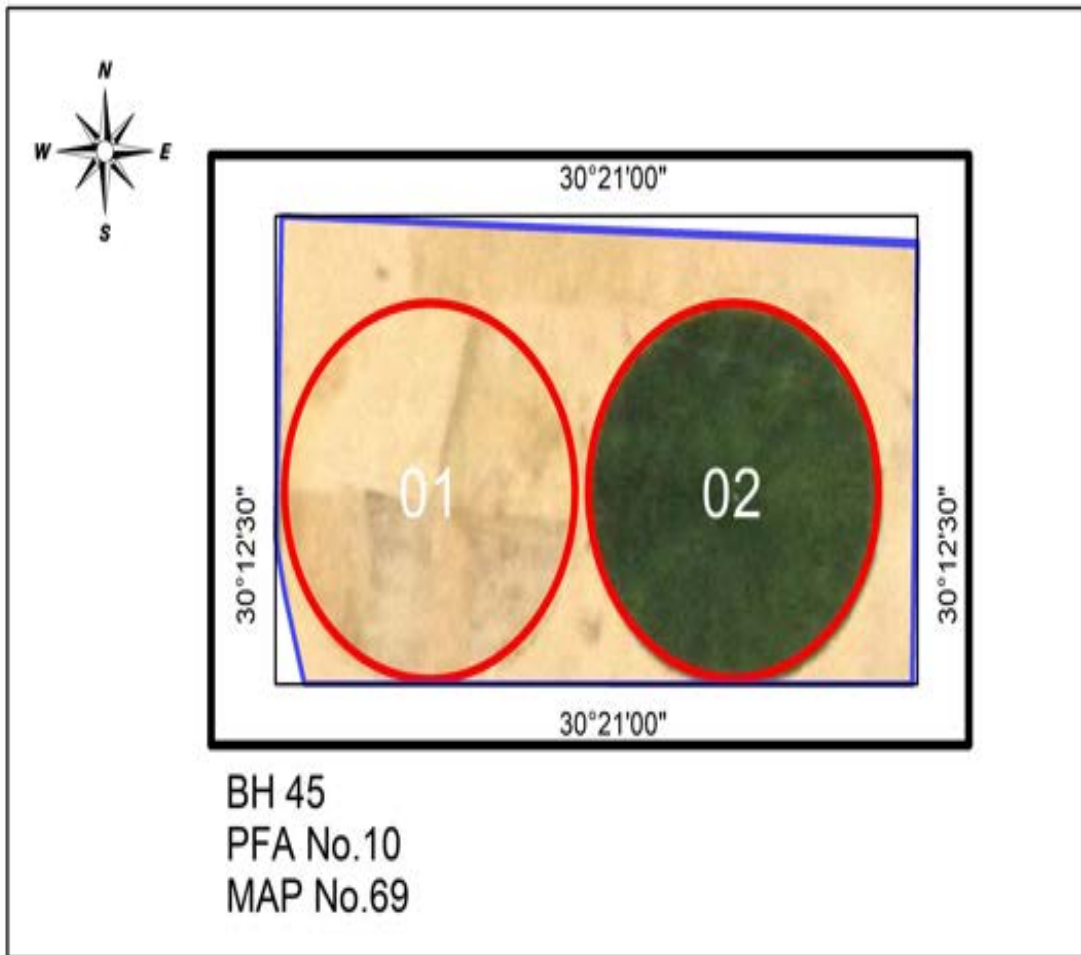
Alsakr Farm



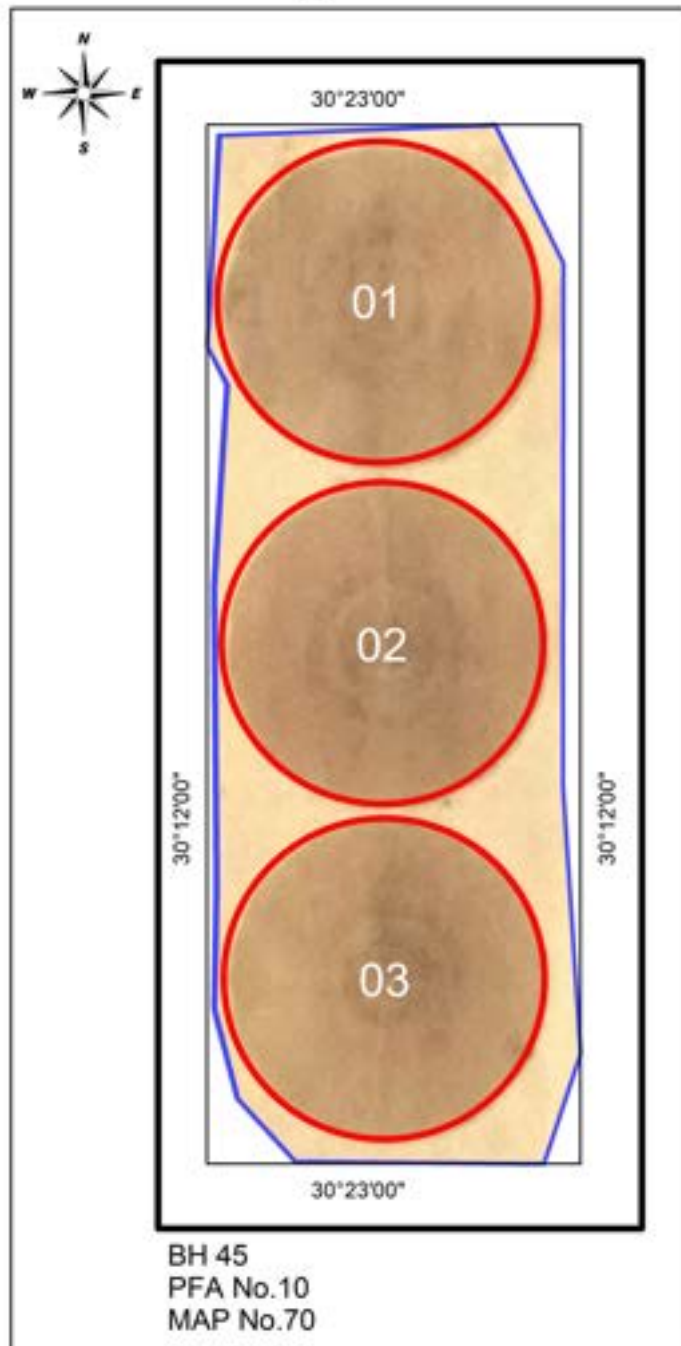
EL_KHEER Farm



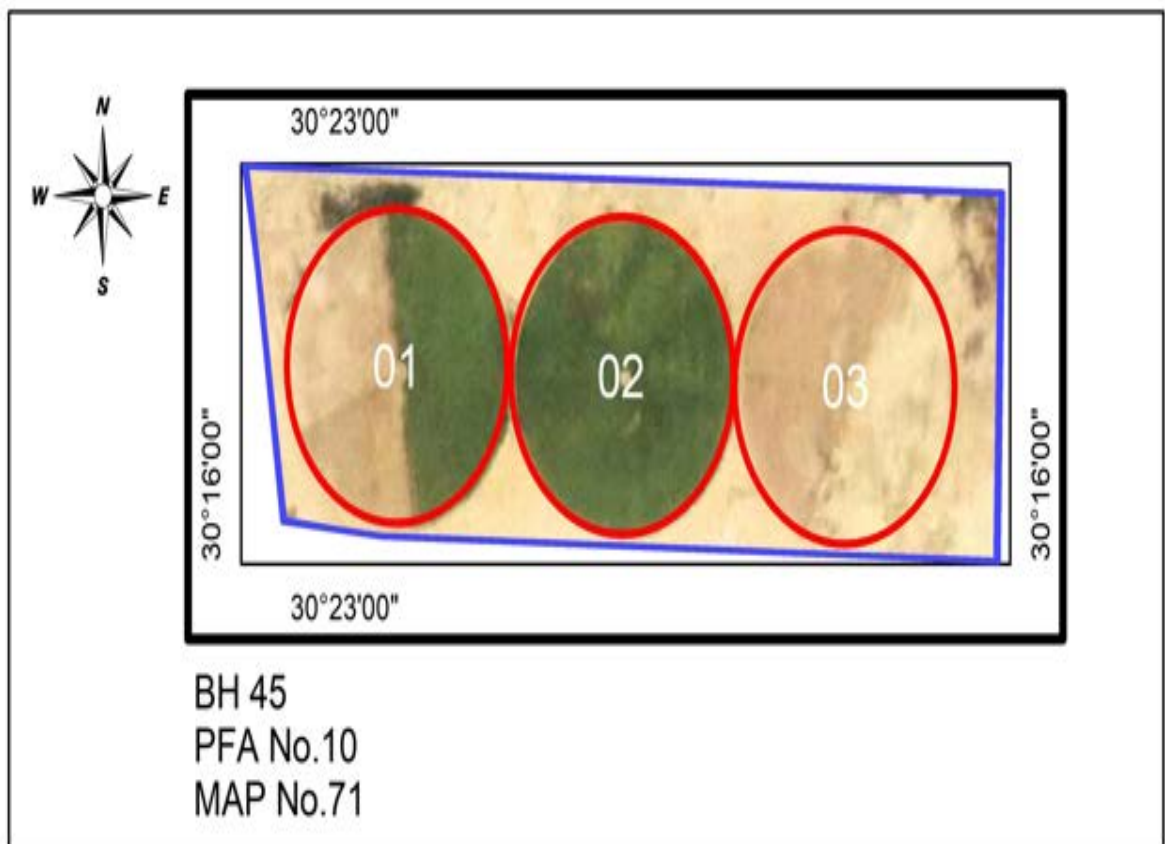
Hesham Sakir Farm



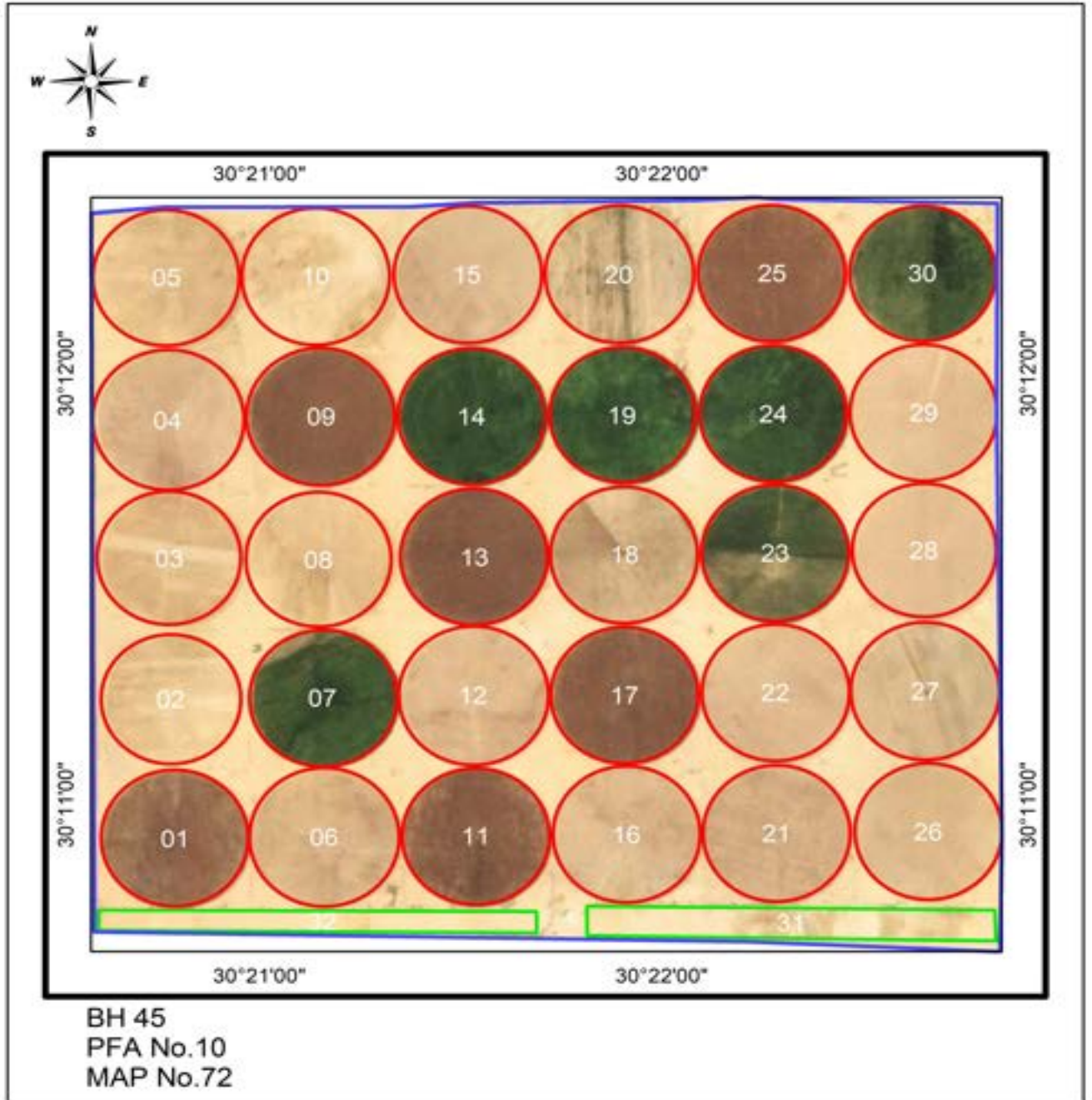
EL Ayat Farm



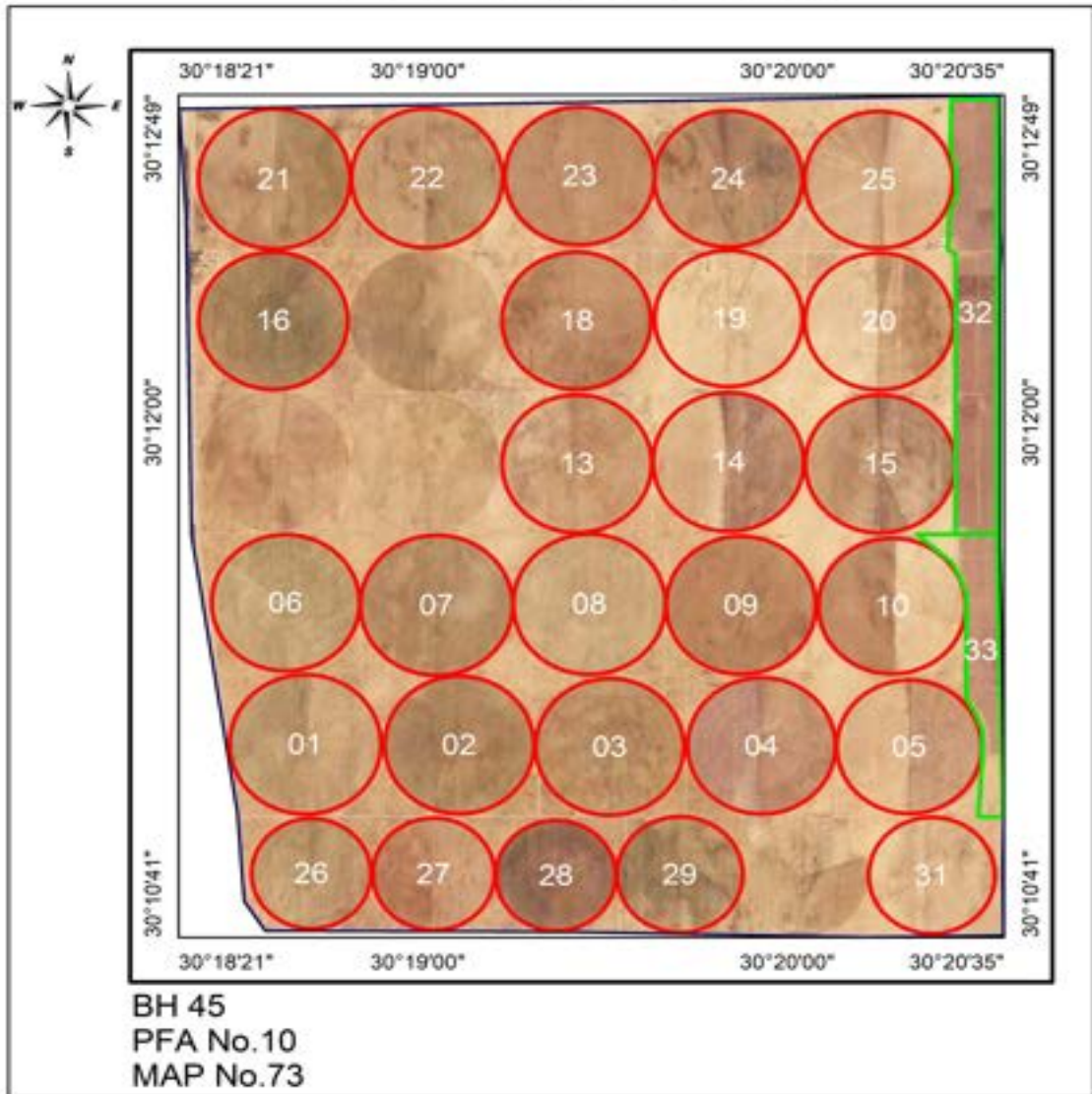
EL Massara Farm



El Nisr Farm



EL Diab 2 Farm




EL Sakr 2 Farm

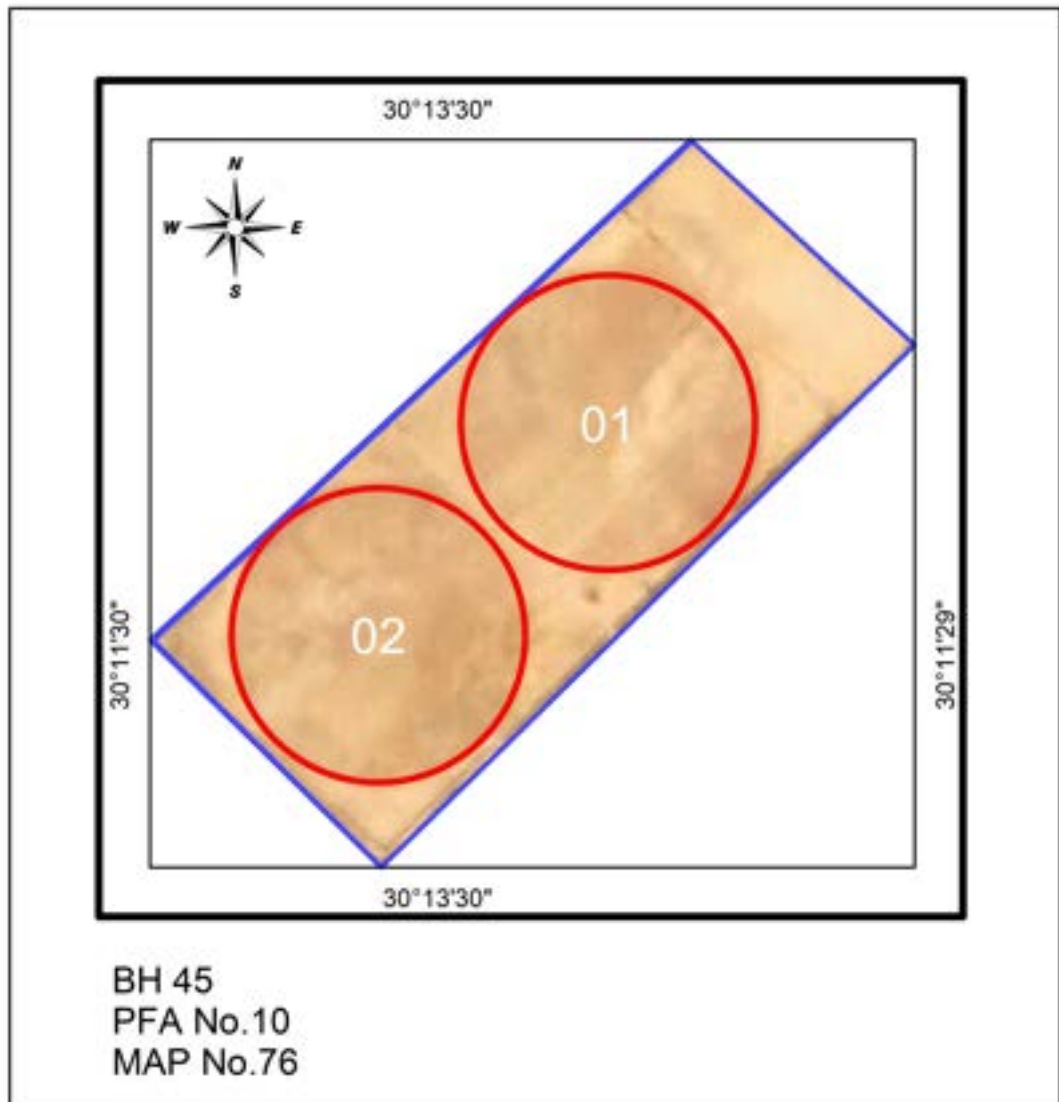


BH 45
PFA No. 10
MAP No. 74

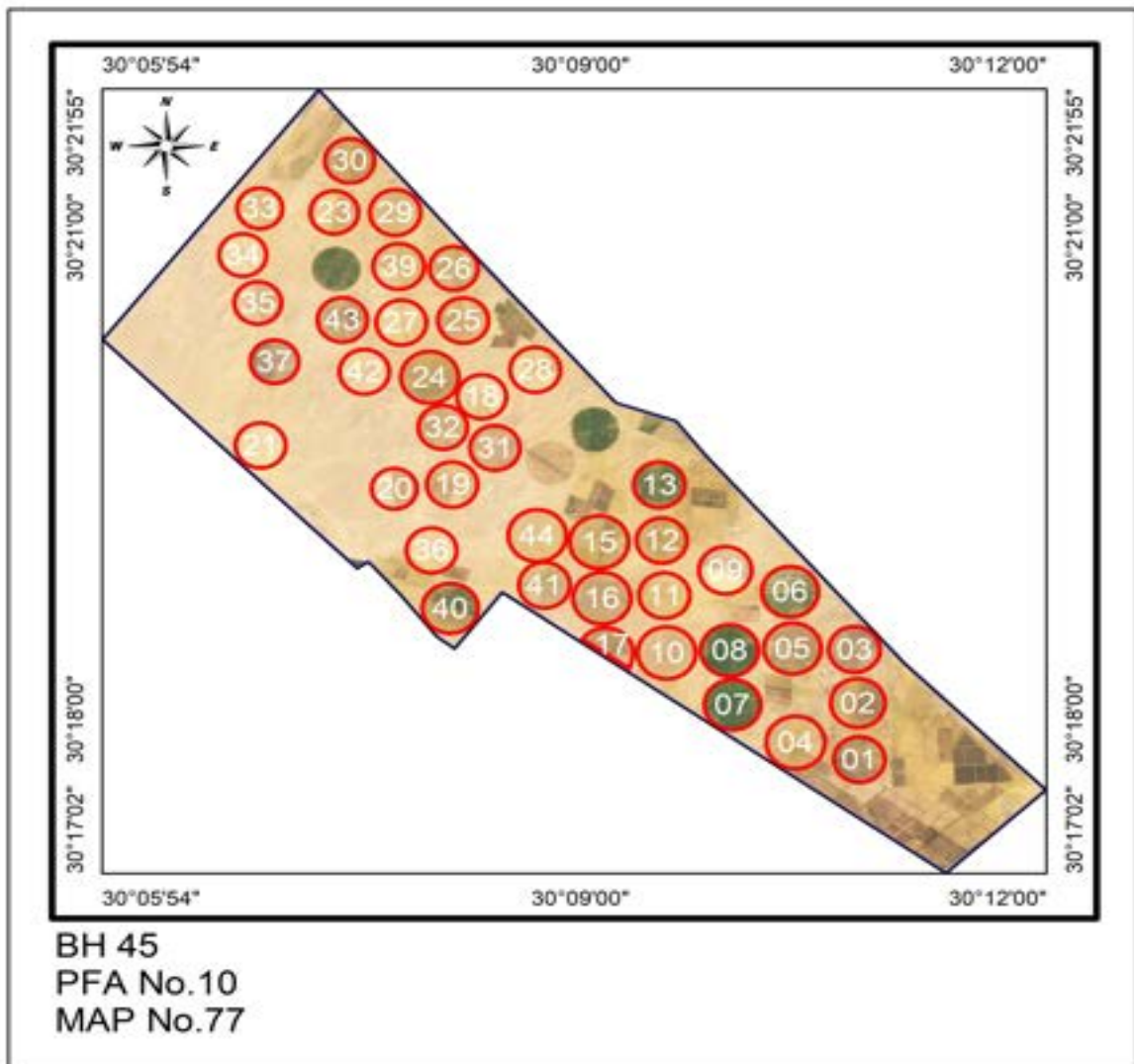
Omar Farm



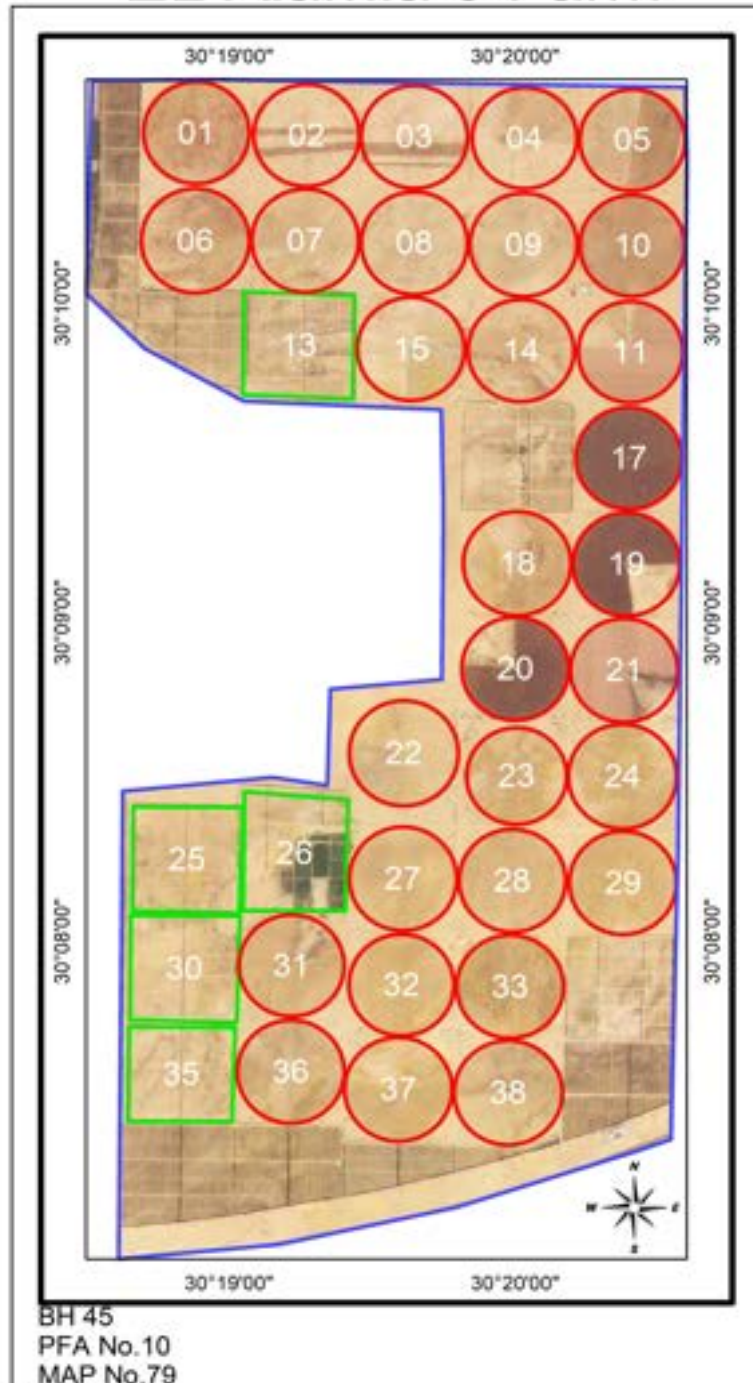
Gana 2 Farm




Ketaa EL Amn EL GHzae Farm



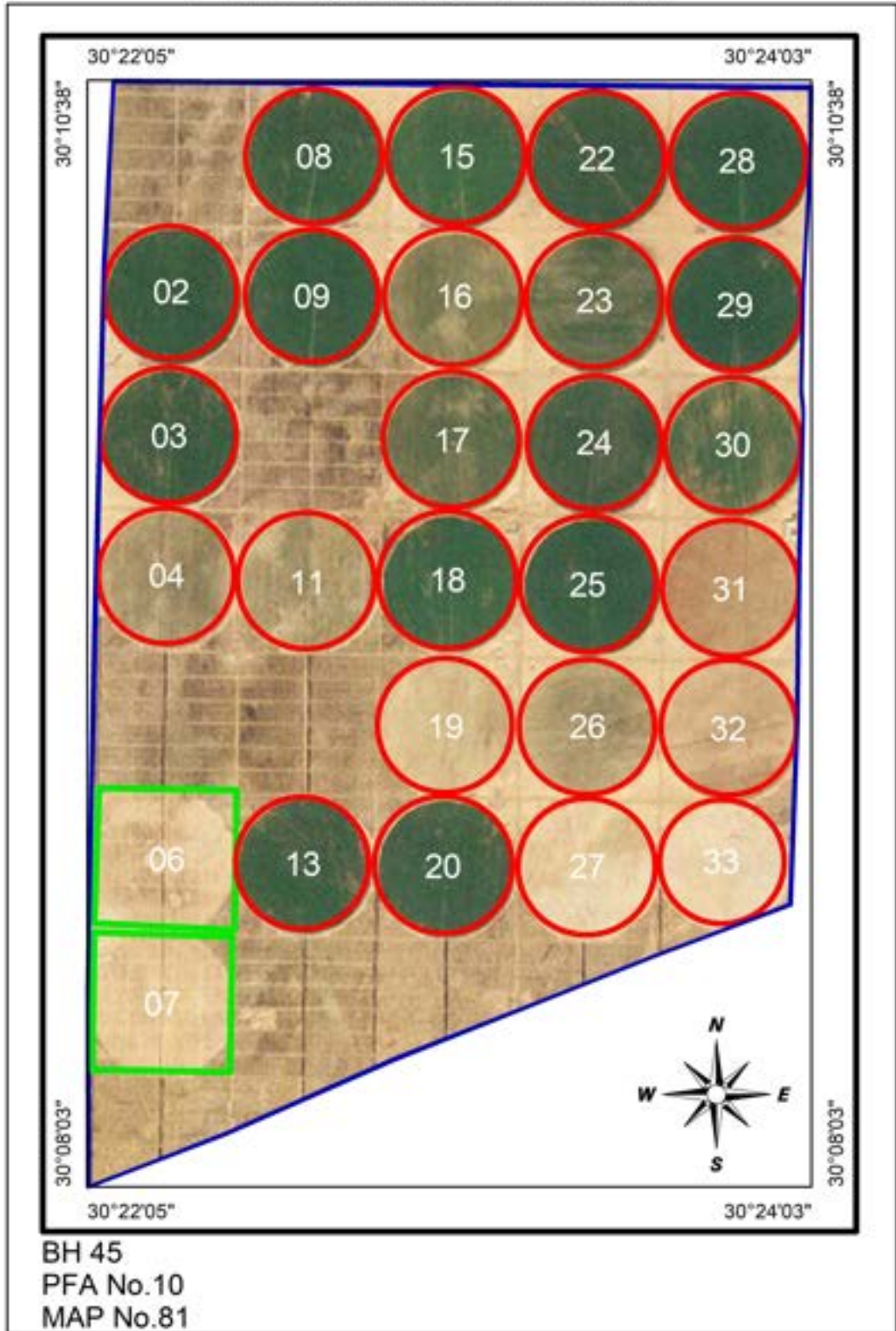
EL Alamia 3 Farm



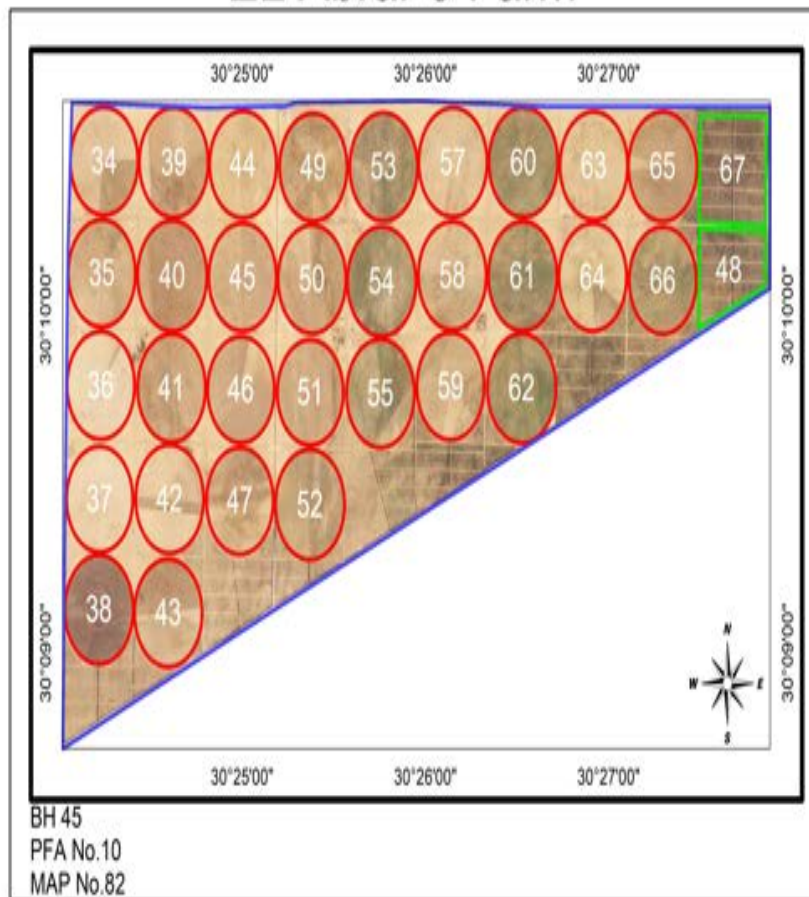
Green Egast 1 Farm



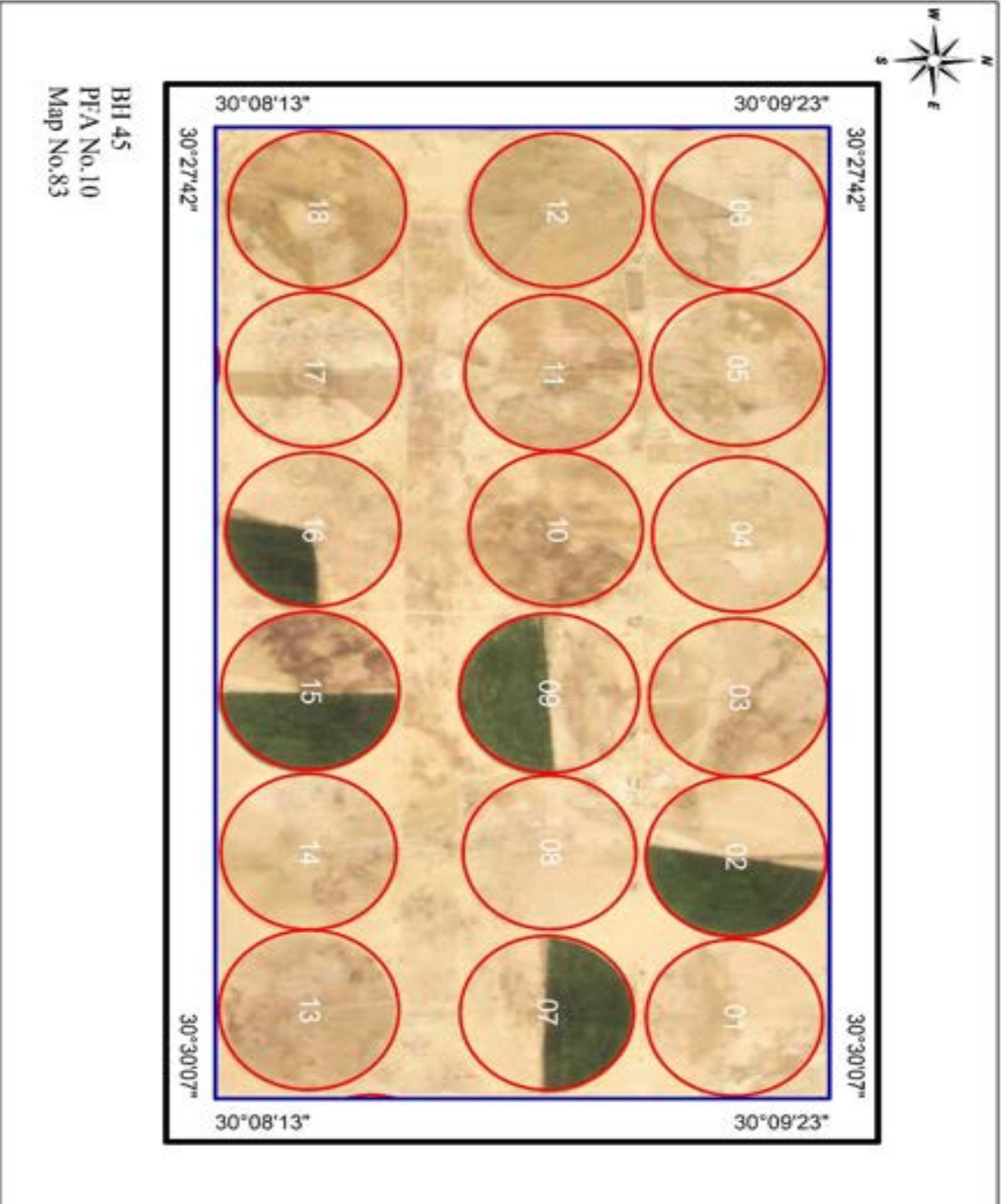
EL Alamia 4 Farm



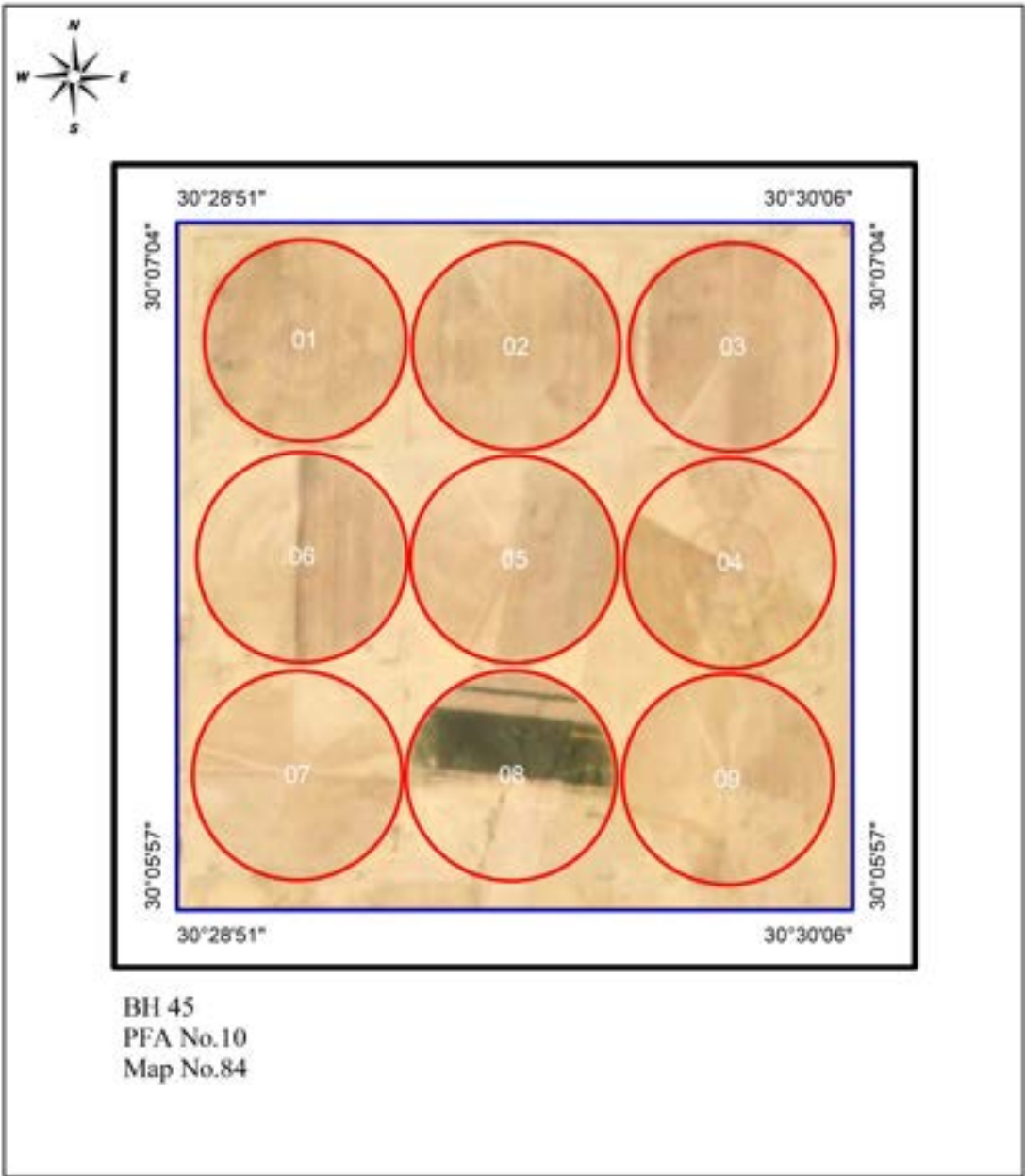
EL Abrar 3 Farm



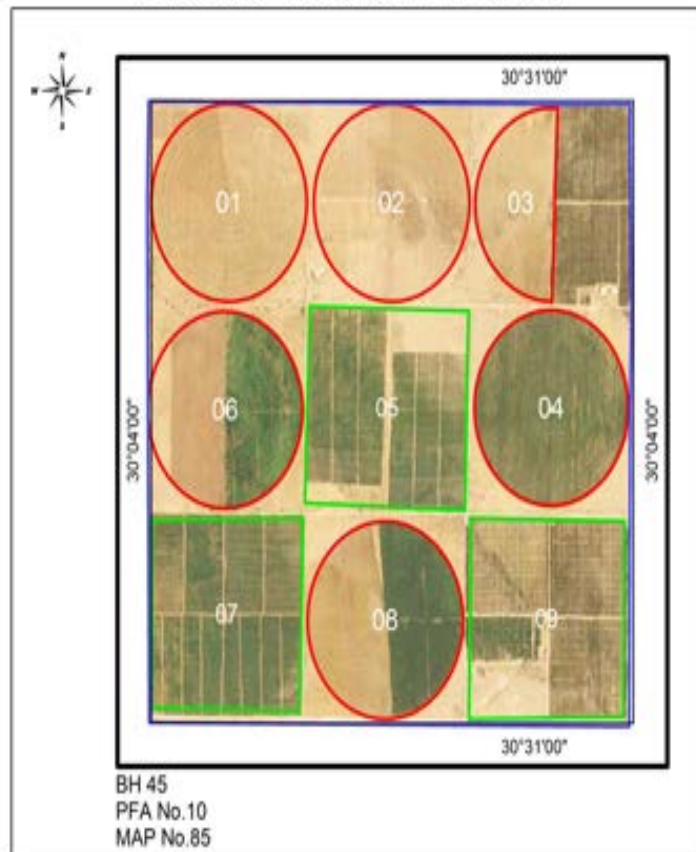
Arfa EL mostakbe Farm



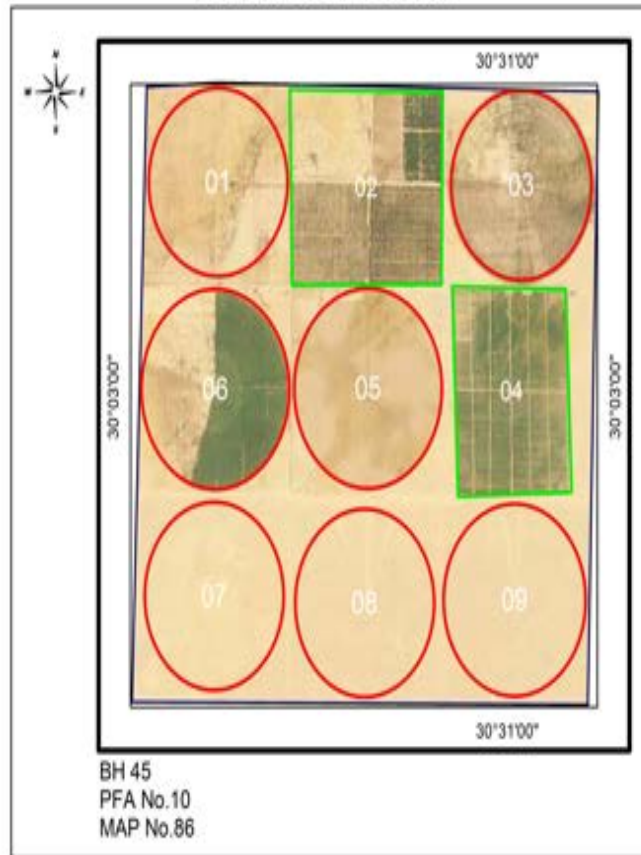
EL GamalGroup Farm



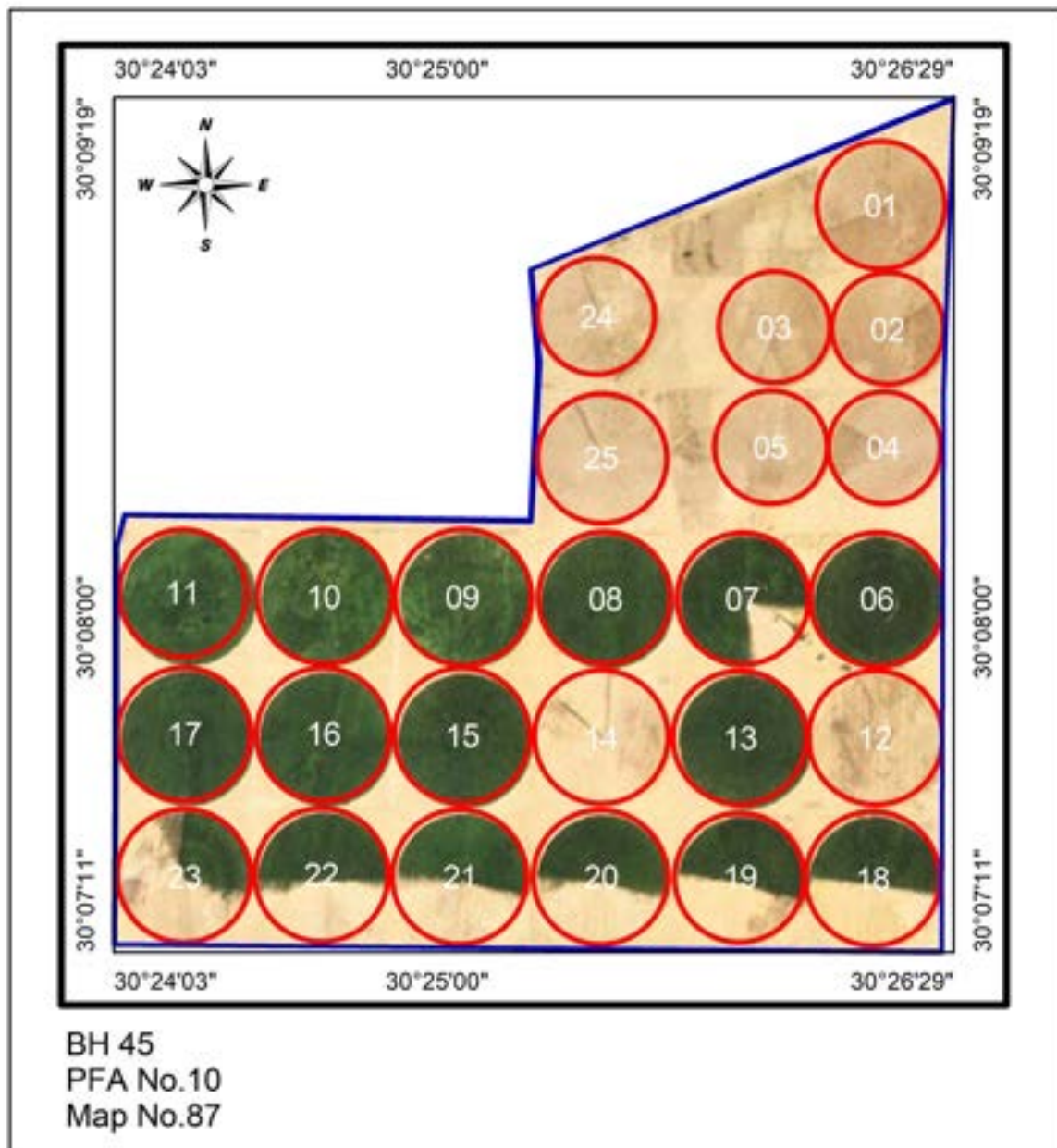
Green Hand 2 Farm



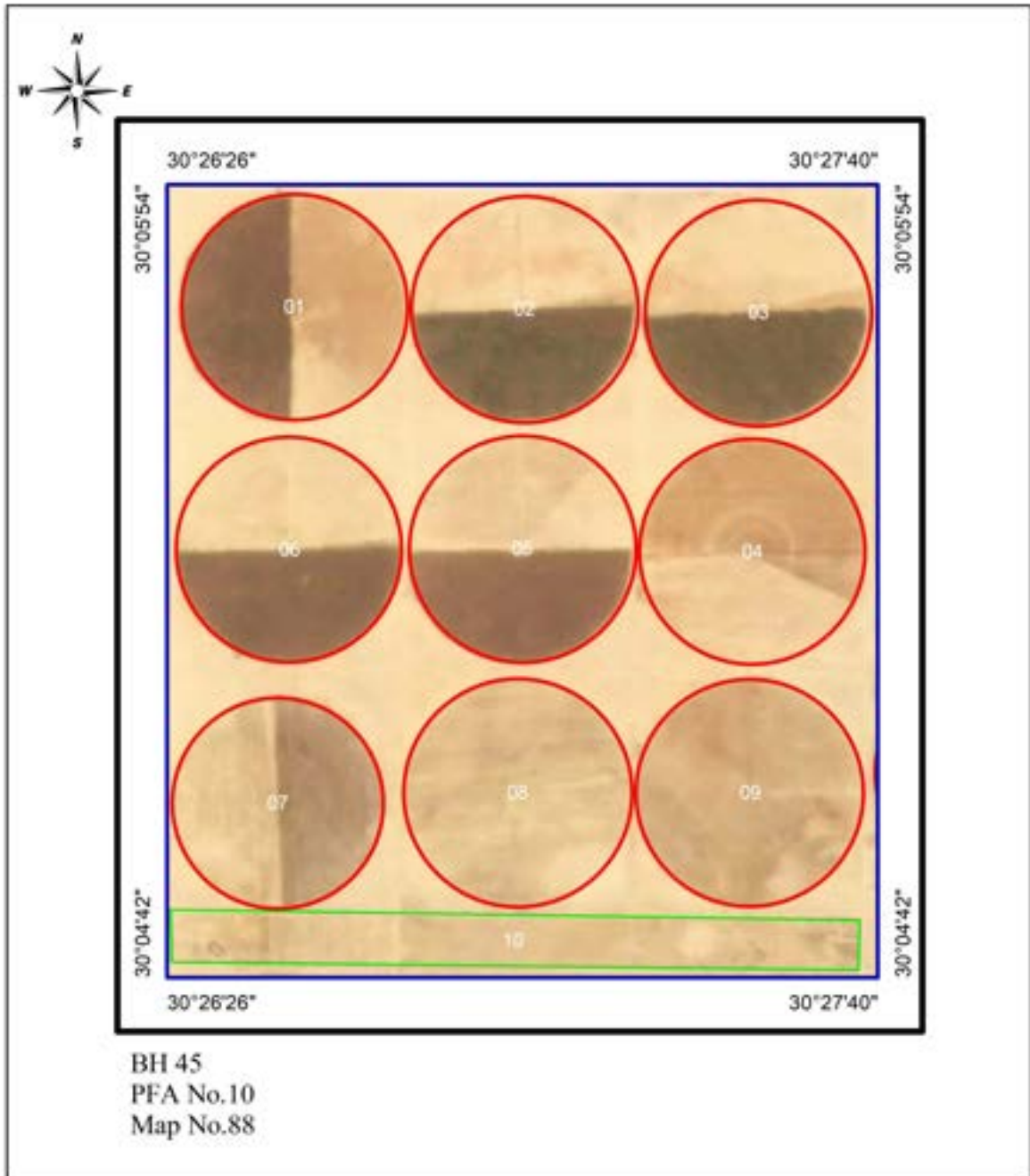
Ankor Farm



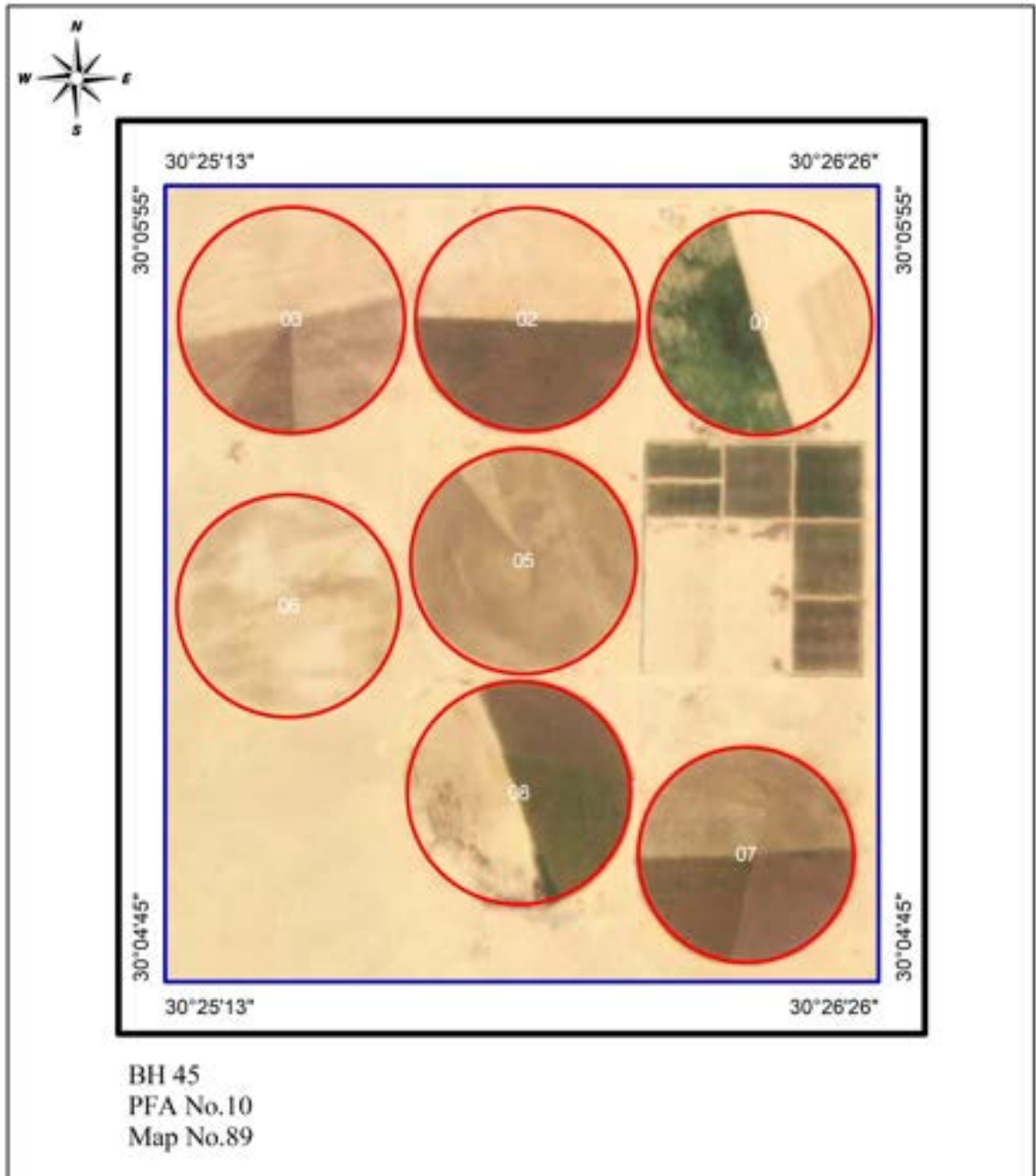
ELGhanem EL mostakbel Farm



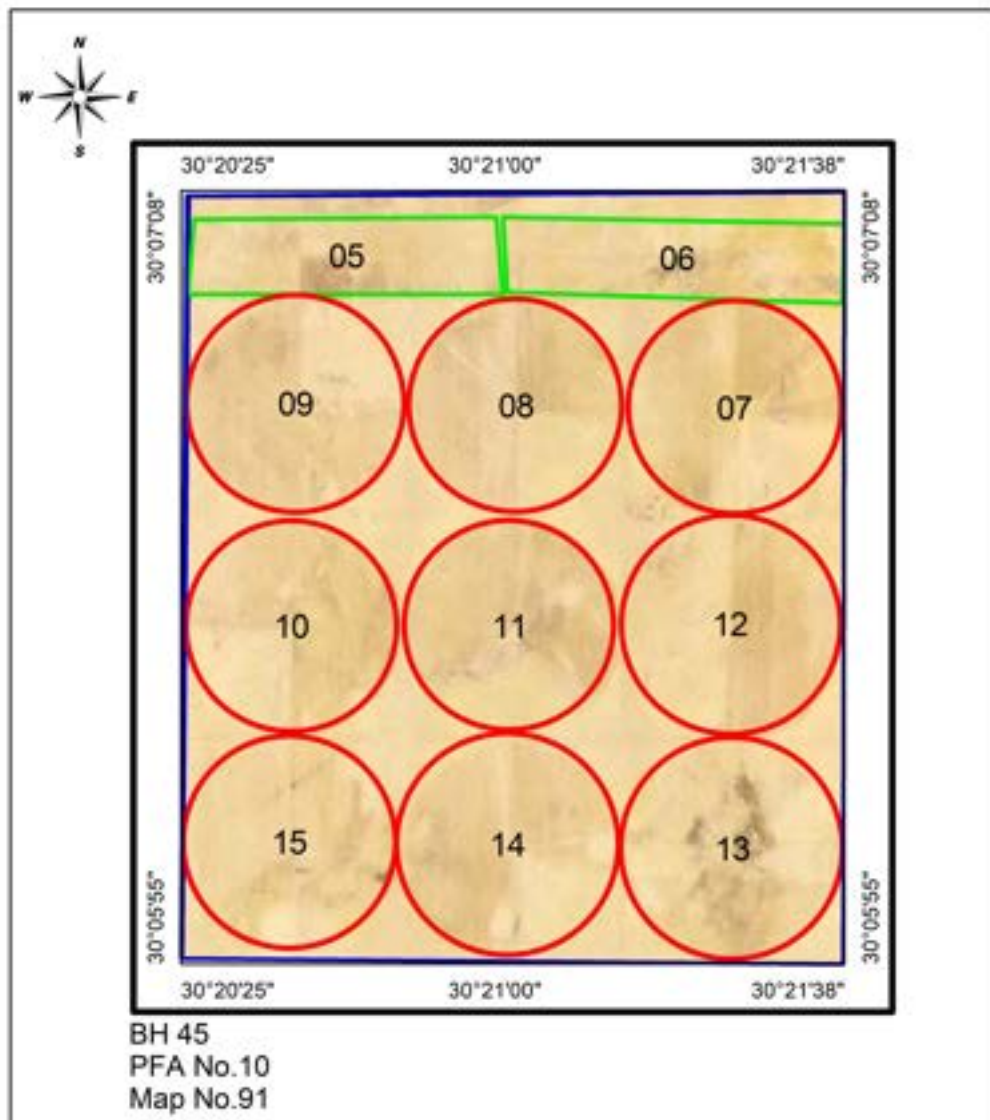
Erada1 Farm



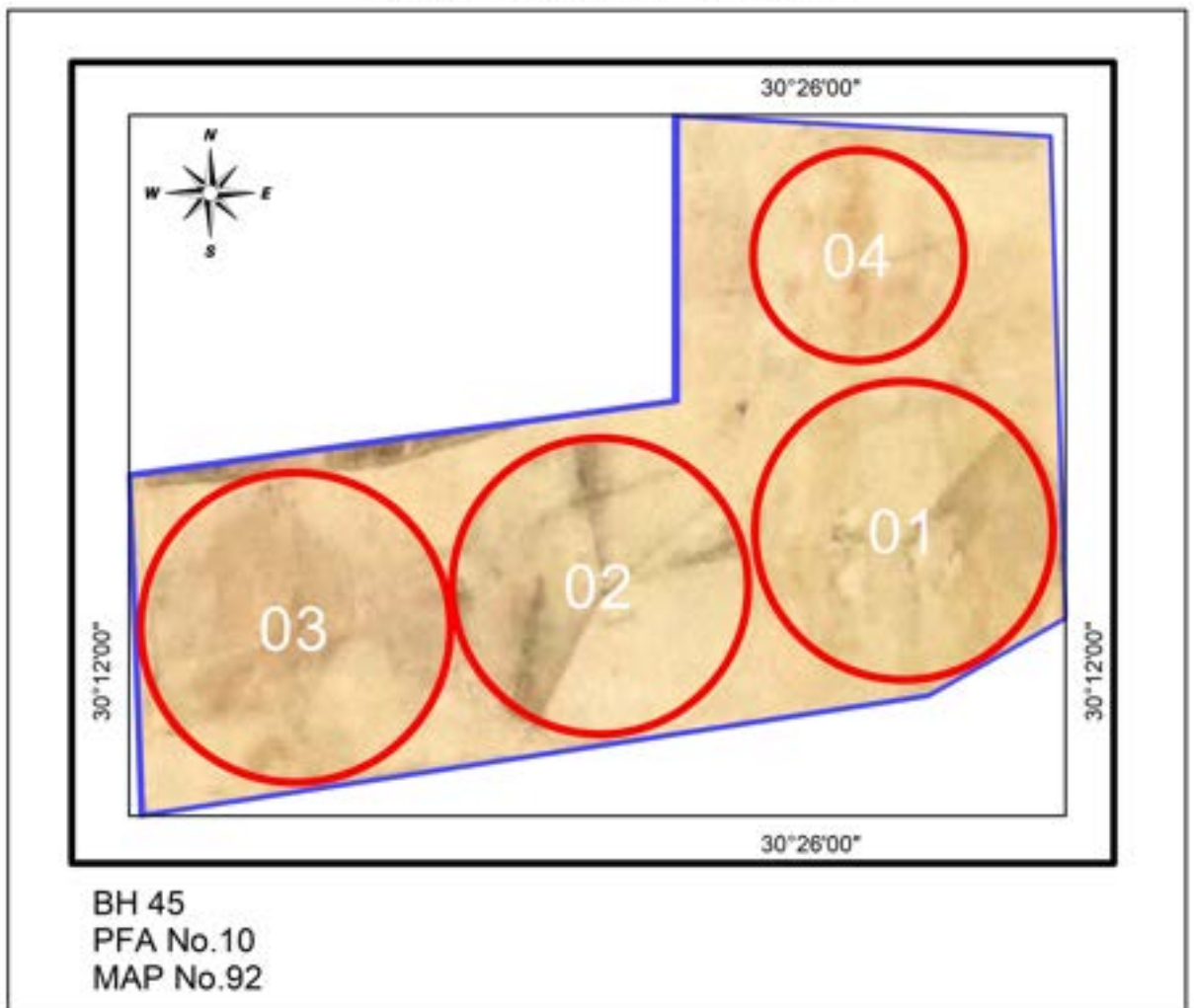
Erada 2 Farm



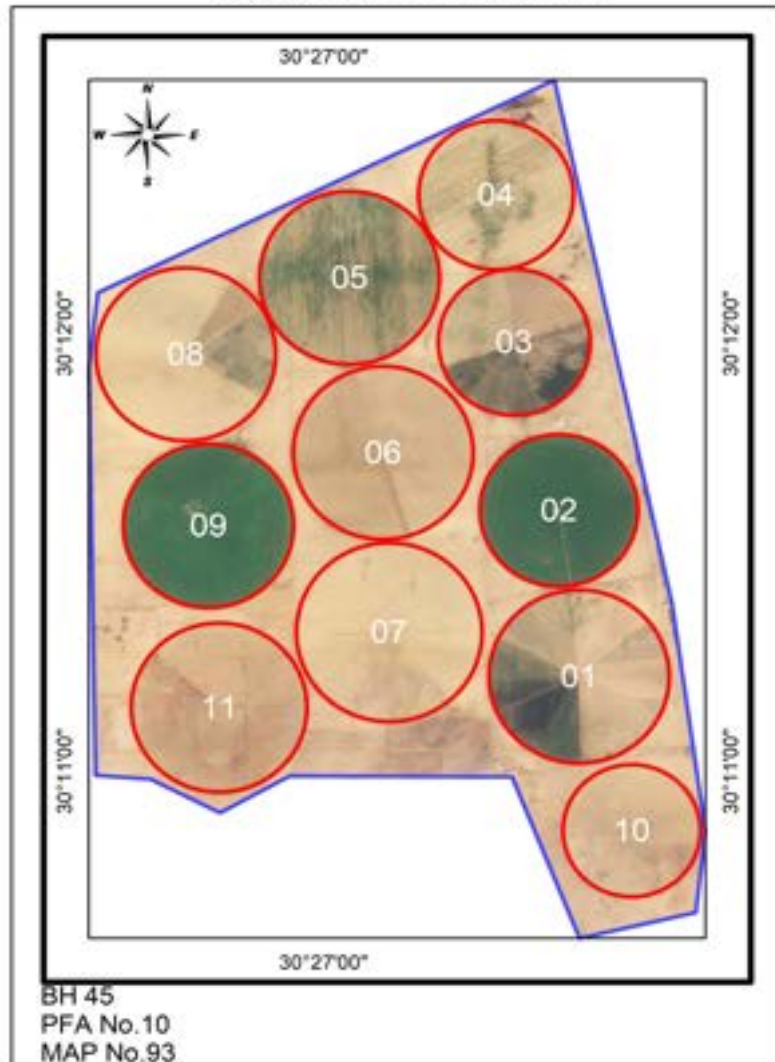
Nahdet Masr EL mostakbel Farm



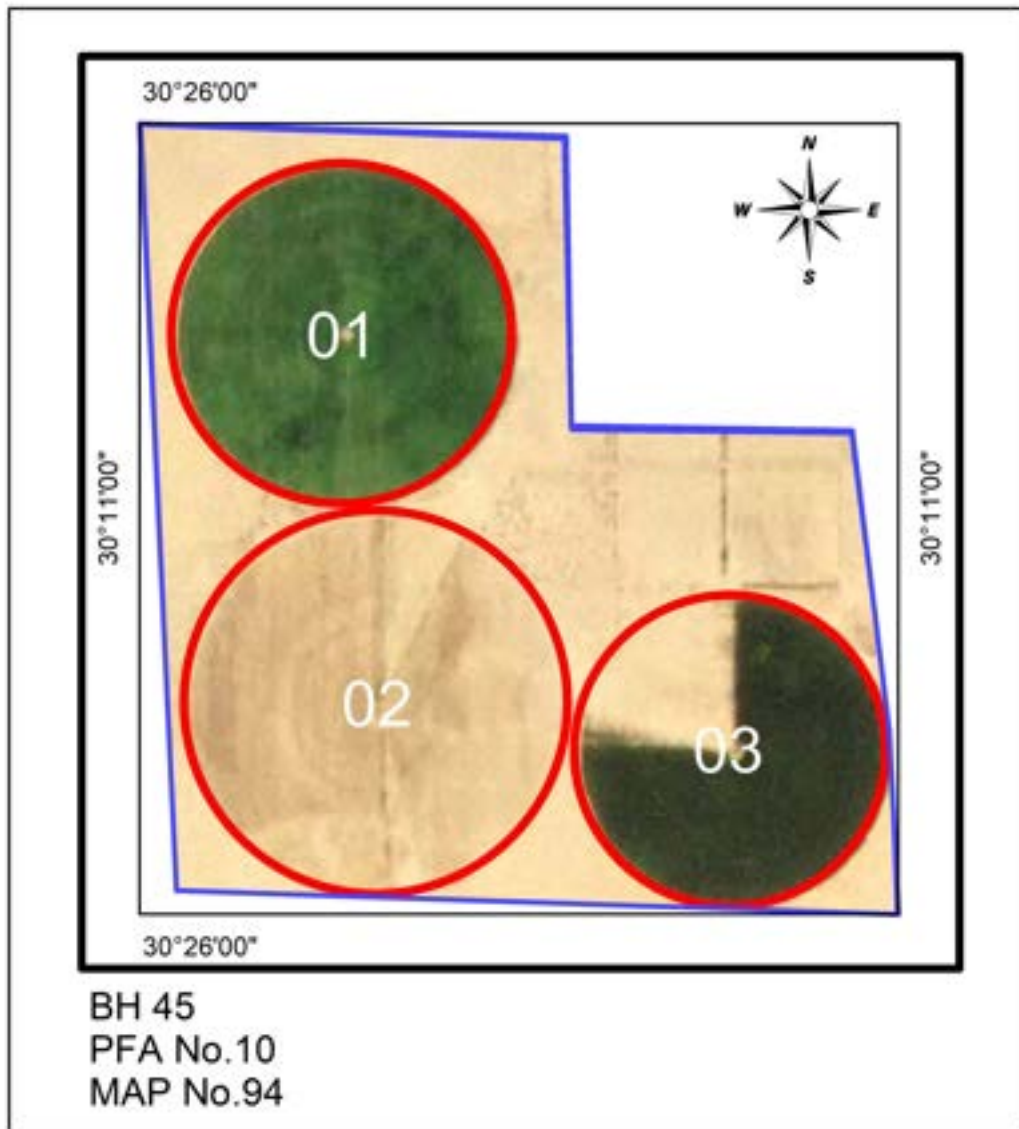
Morshed 5 Farm



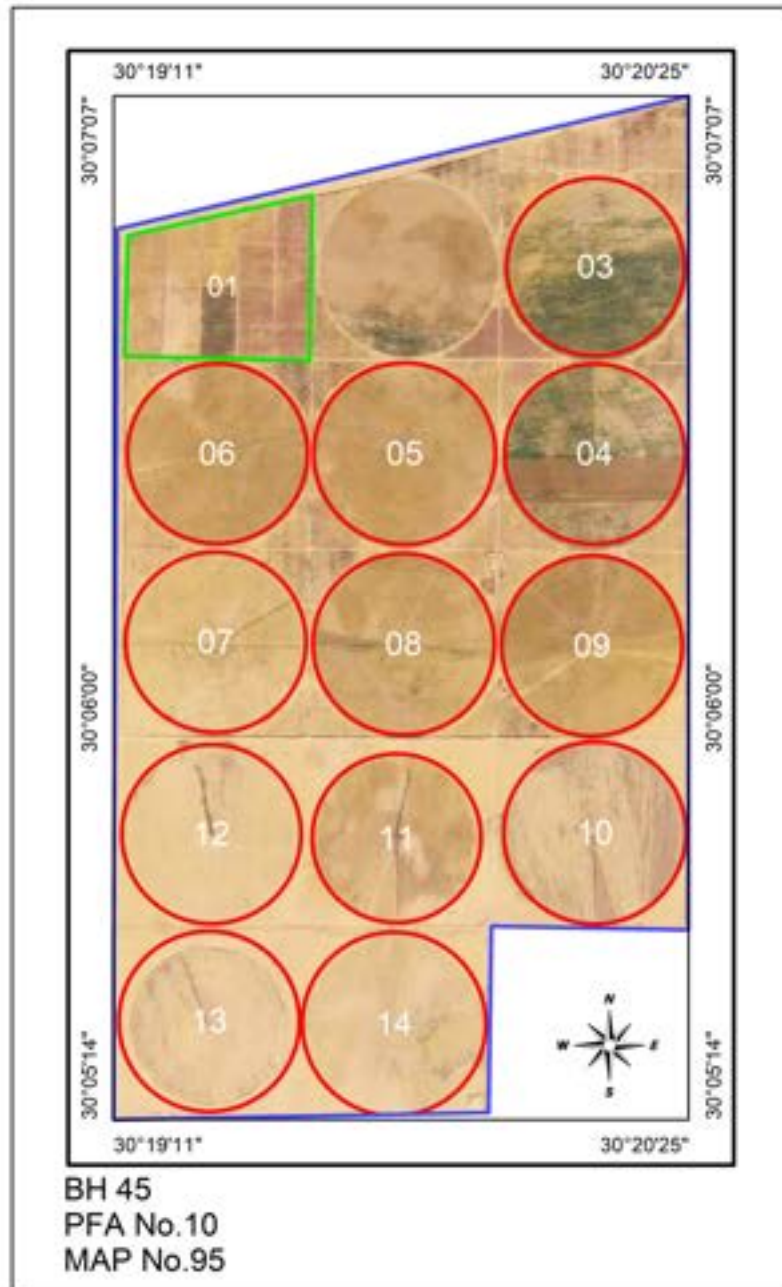
Gana 1 Farm



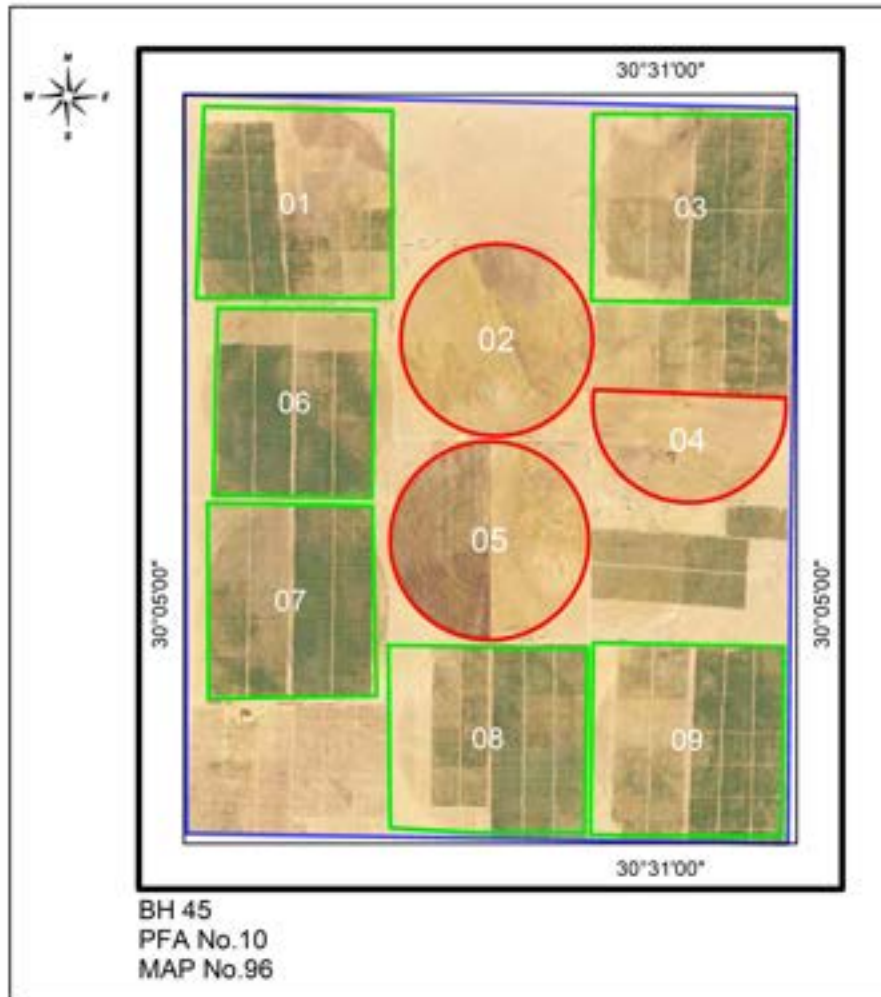
Abo EL Fottoh Farm



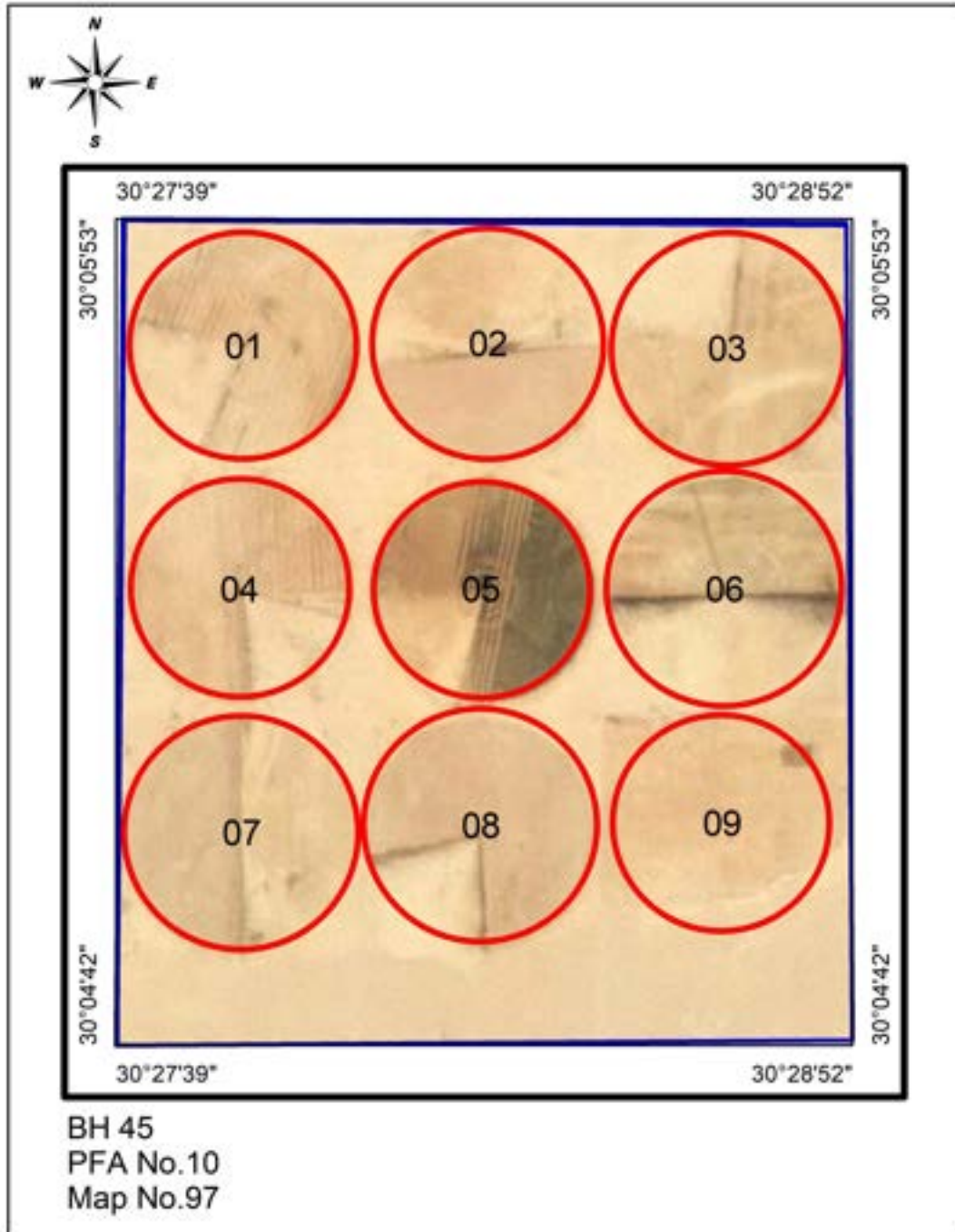
EL Saker 3 Farm



El Gamal Elmasria 2 Farm




Lottas Farm



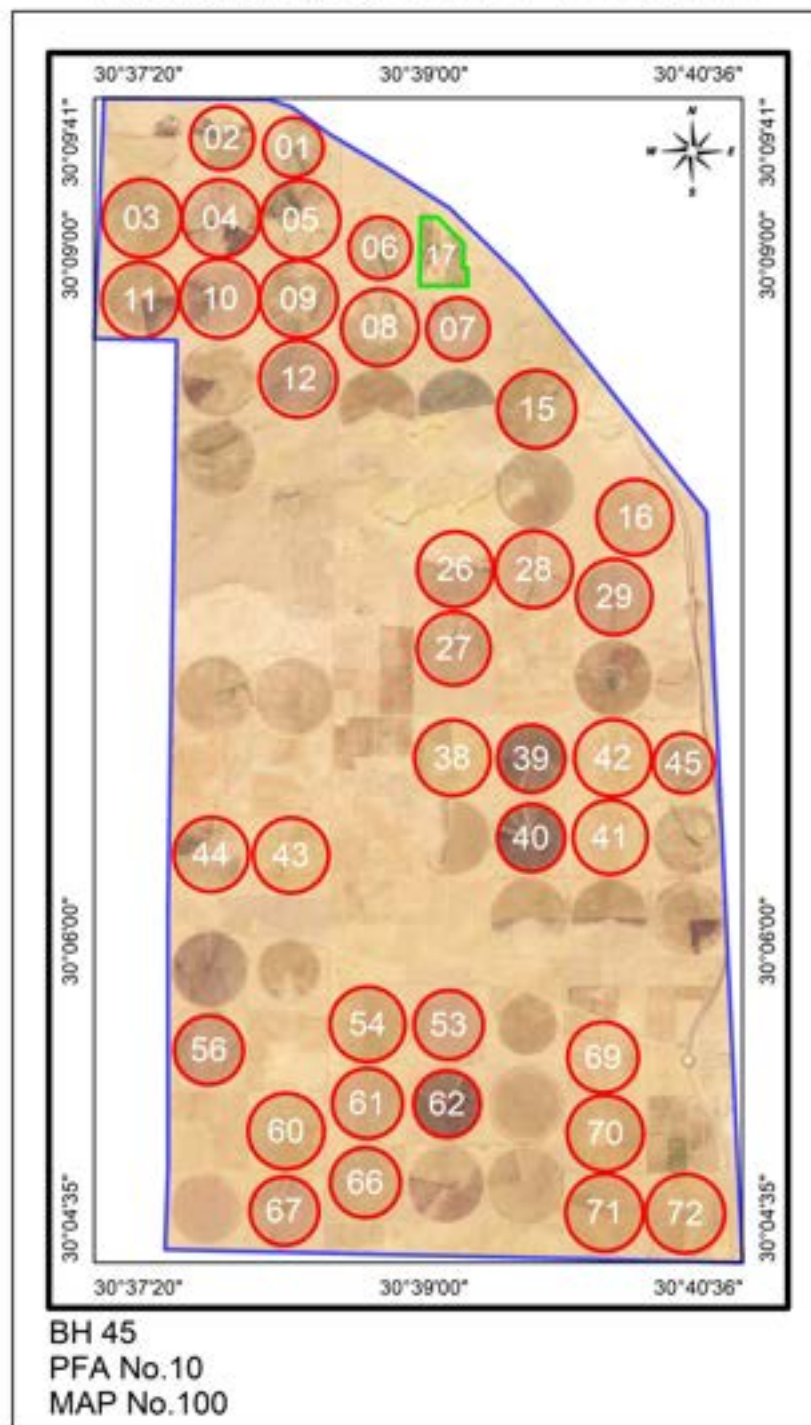
EL Fatah 1 Farm



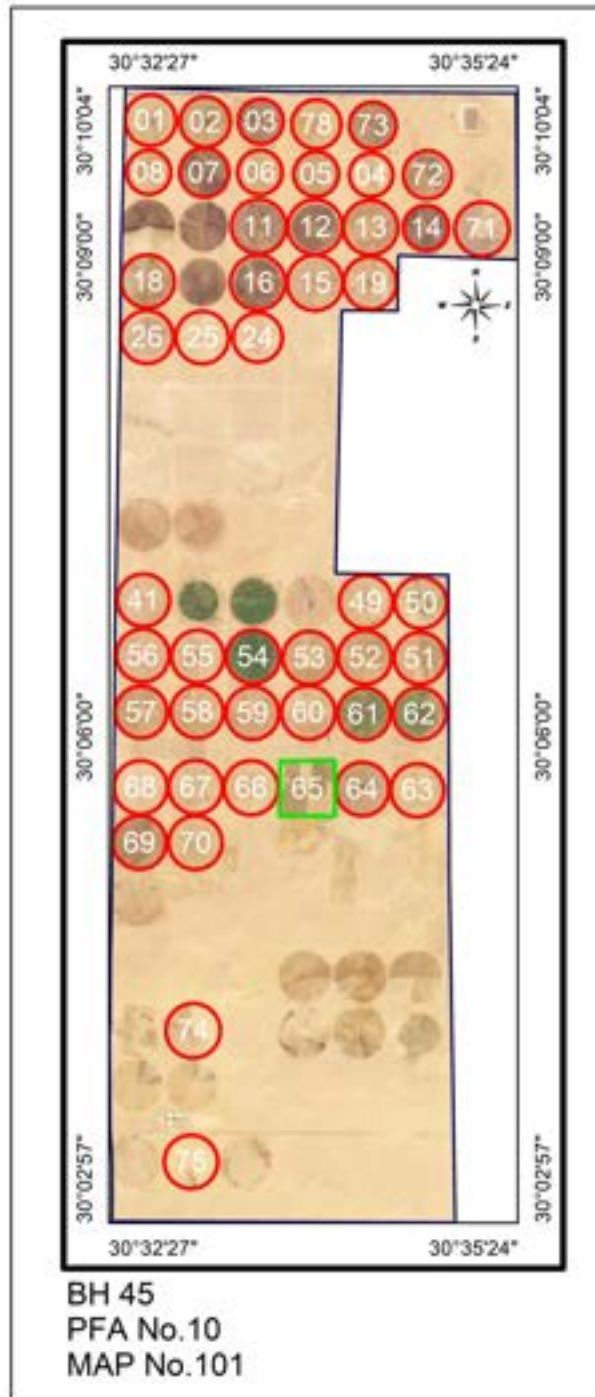
EL Fatah 2 Farm



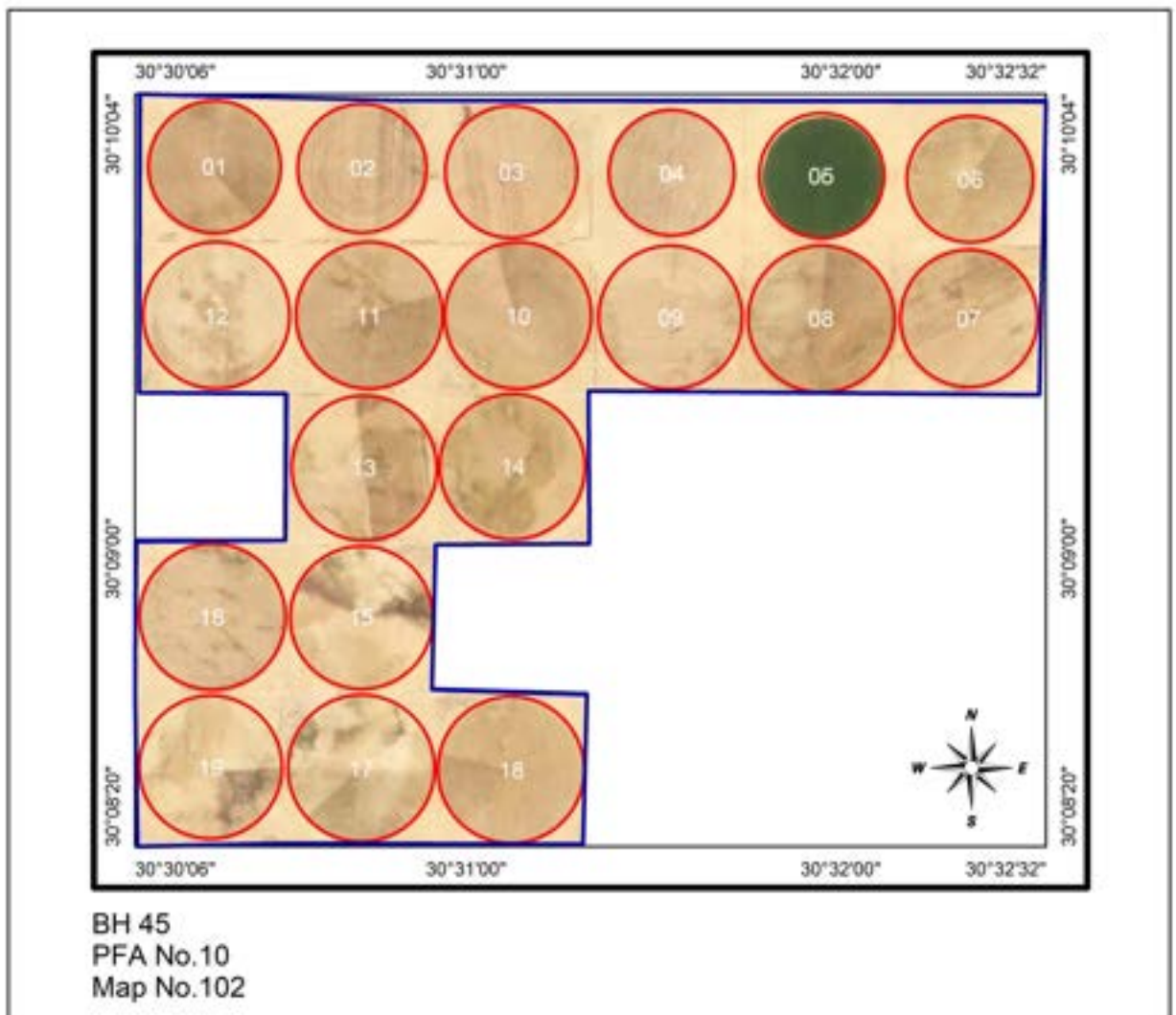
Mostakbel misr 1 Farm



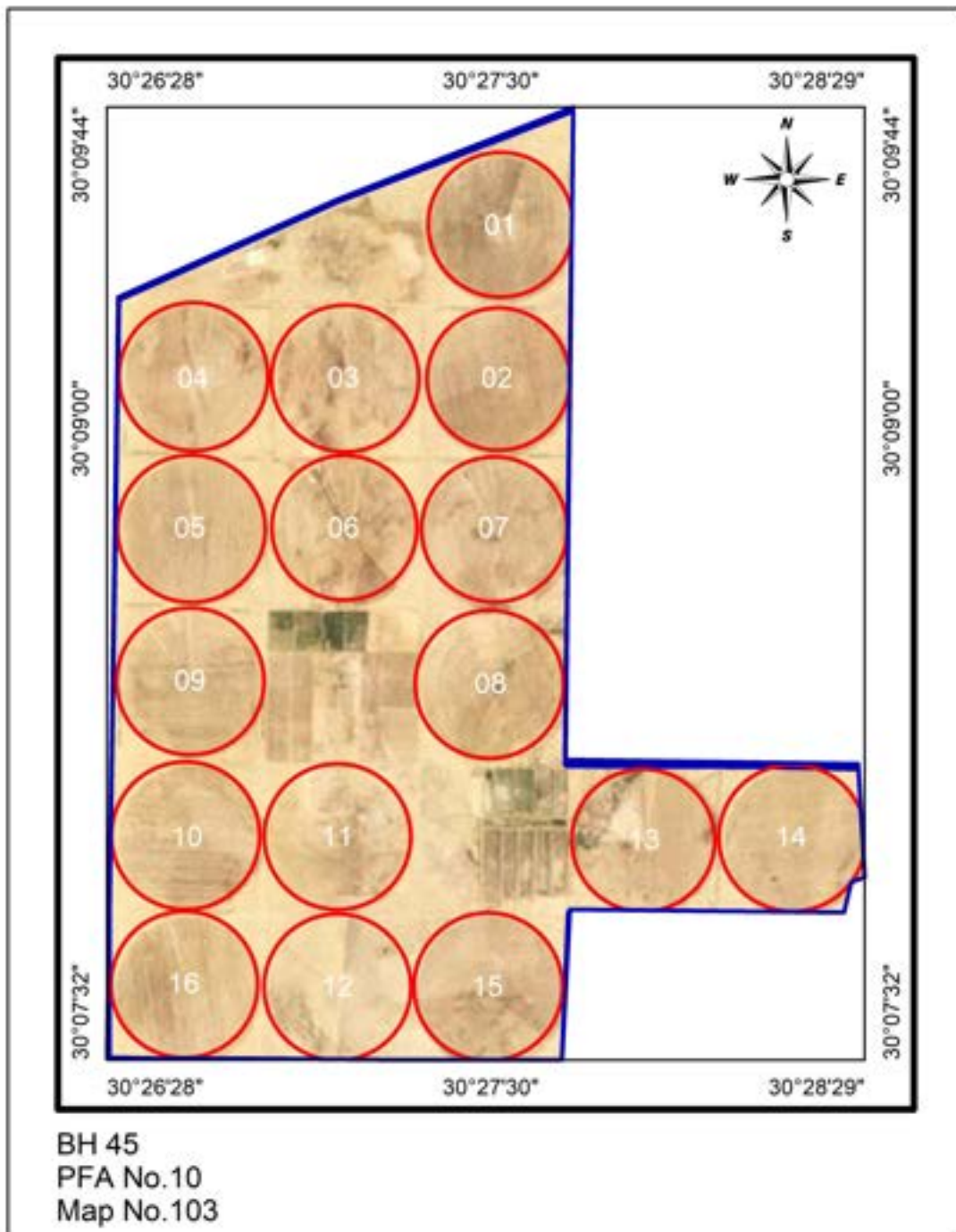
Mostakbel misr 2 Farm



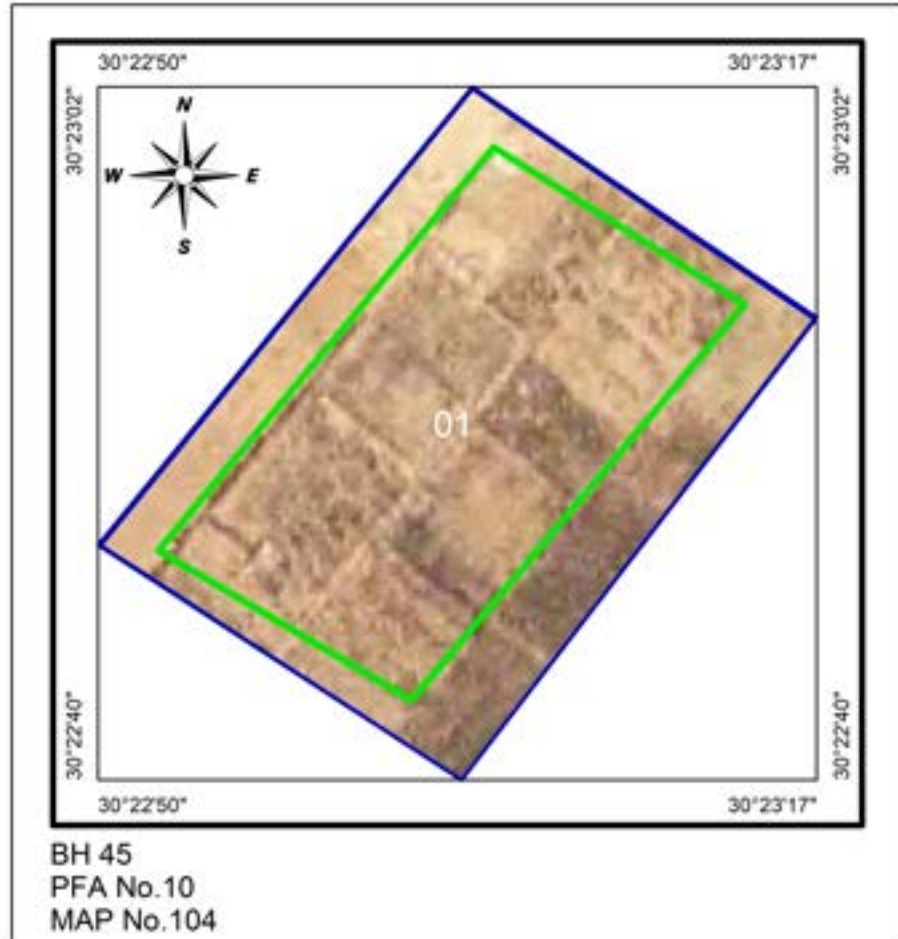
Mostakbel misr 3 Farm



Mostakbel misr 4 Farm



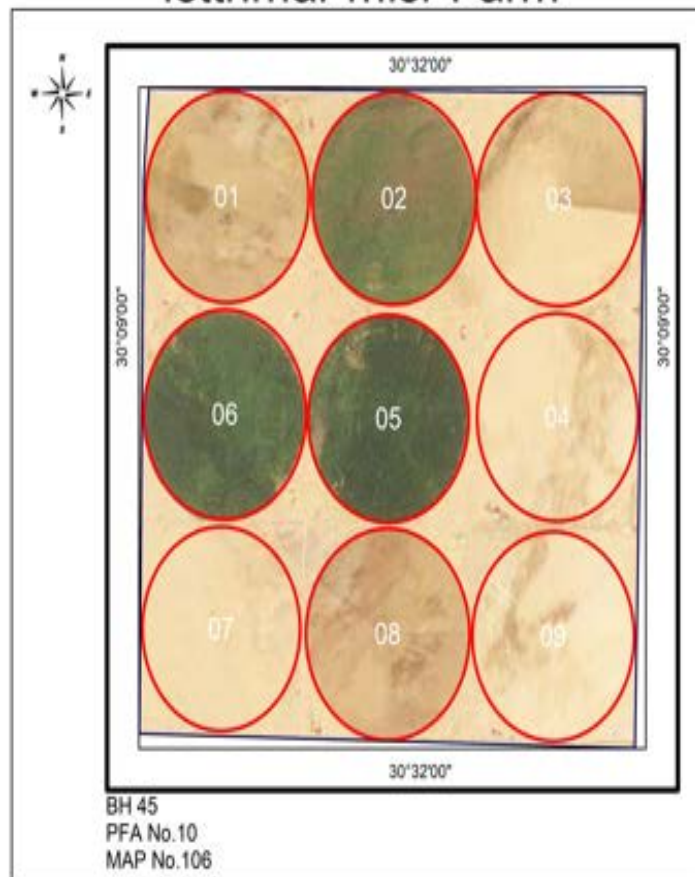
EL Mahaba Farm



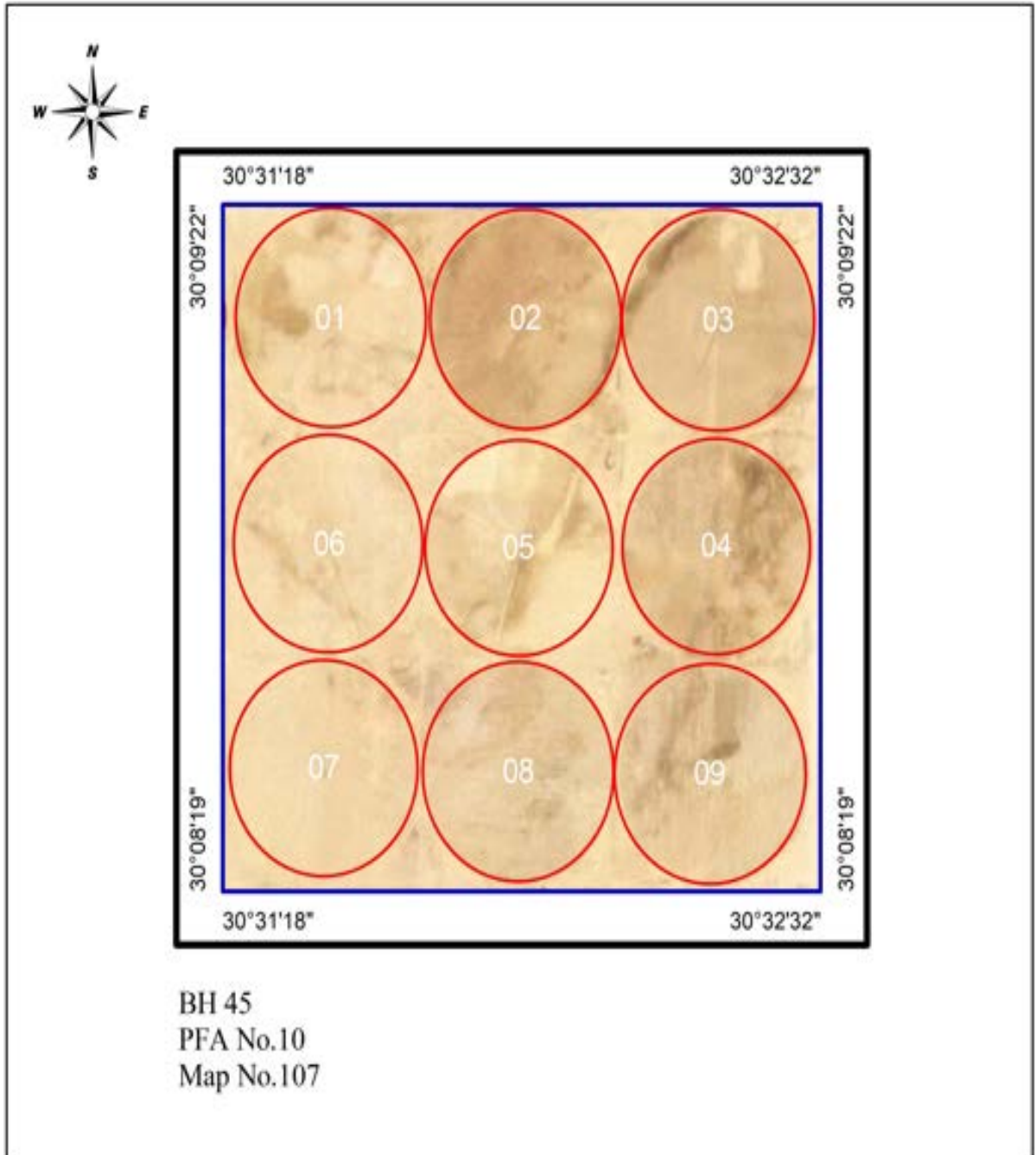
EL Gannh Farm



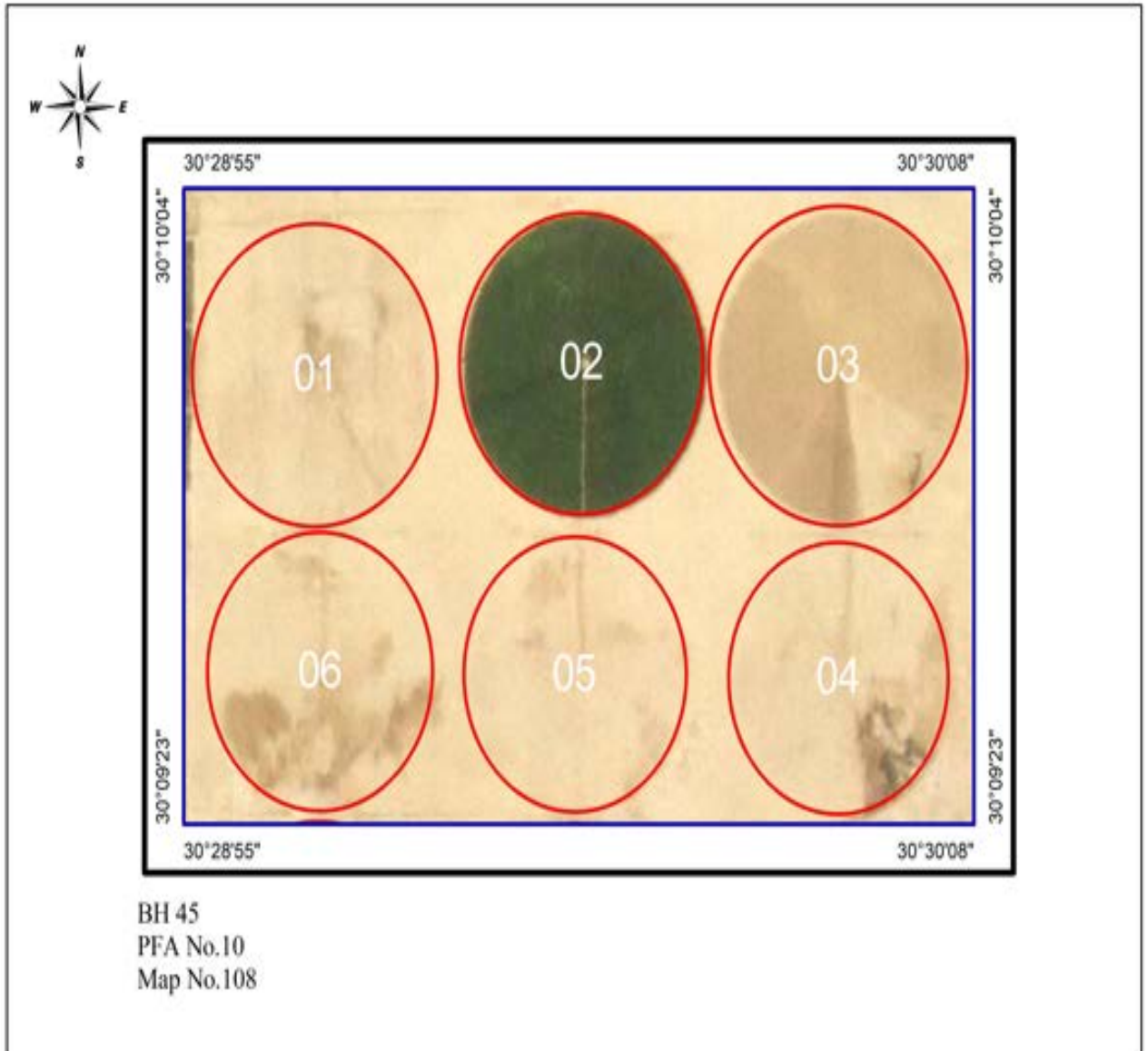
Istthmar misr Farm



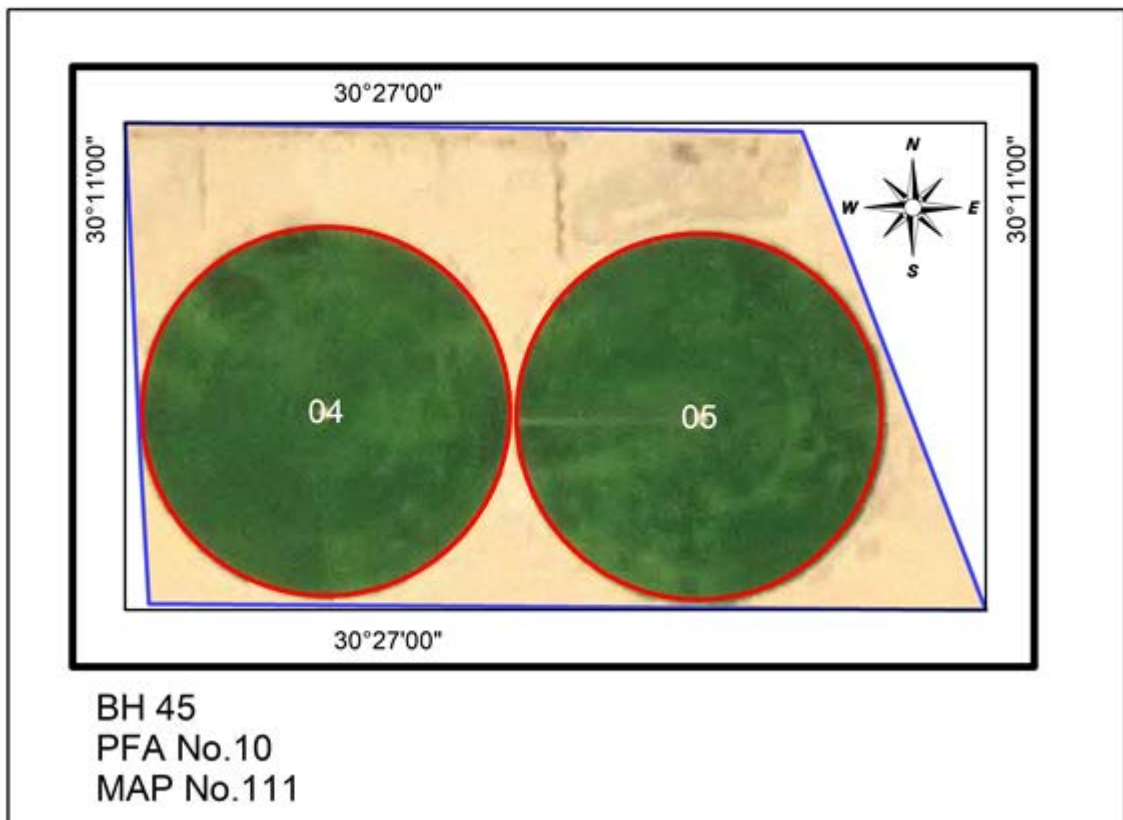
EL Tazweed Farm



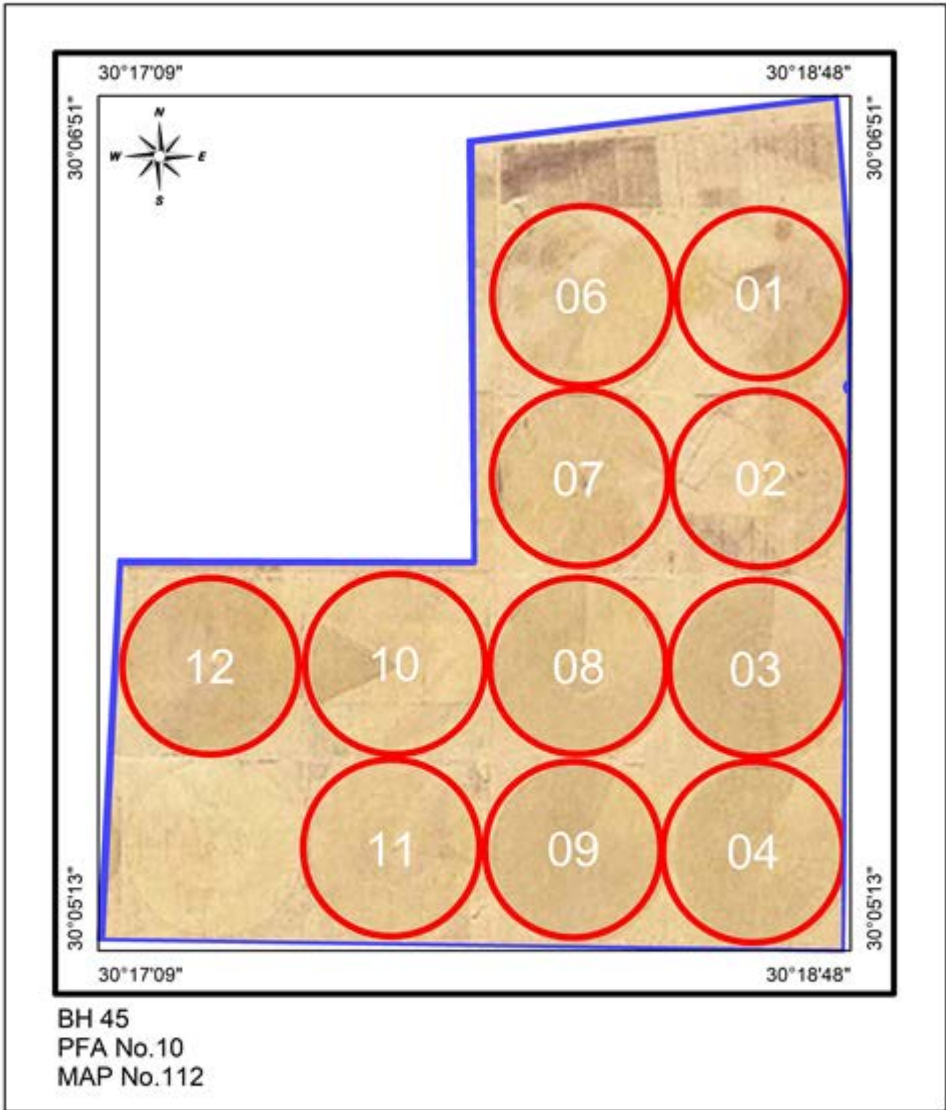
EL Zahraa Farm



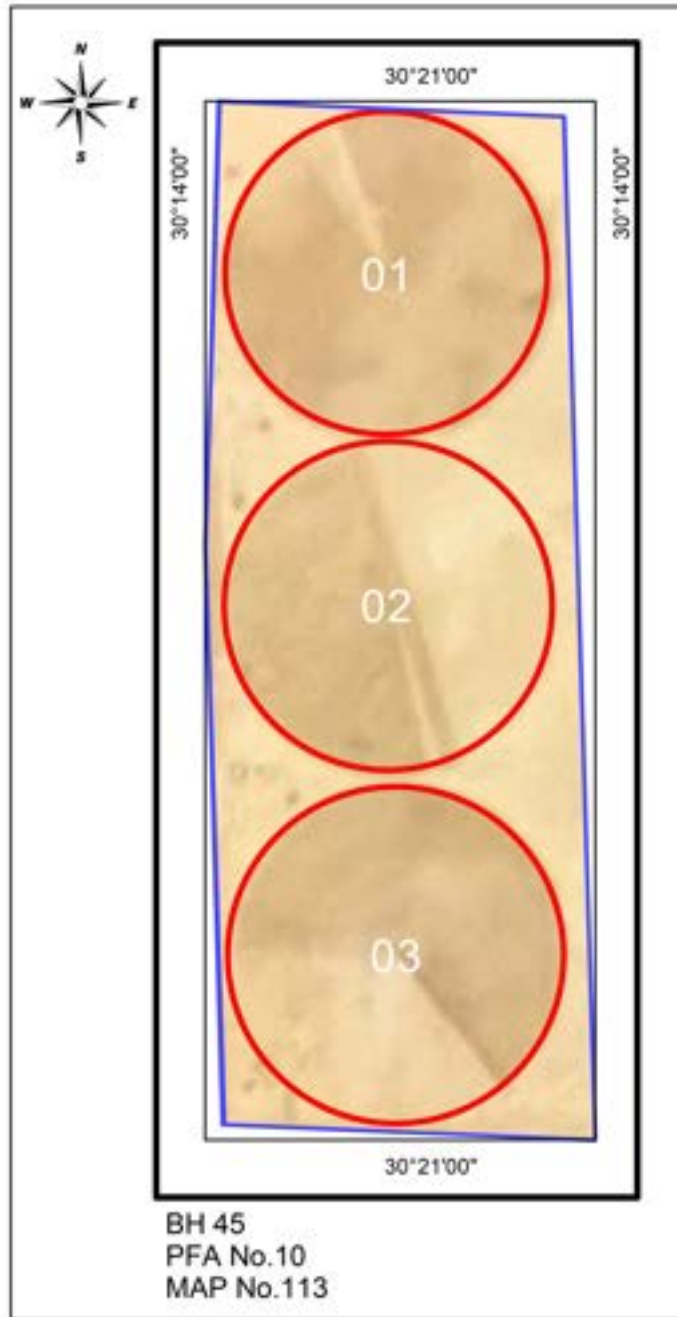
zina Farm



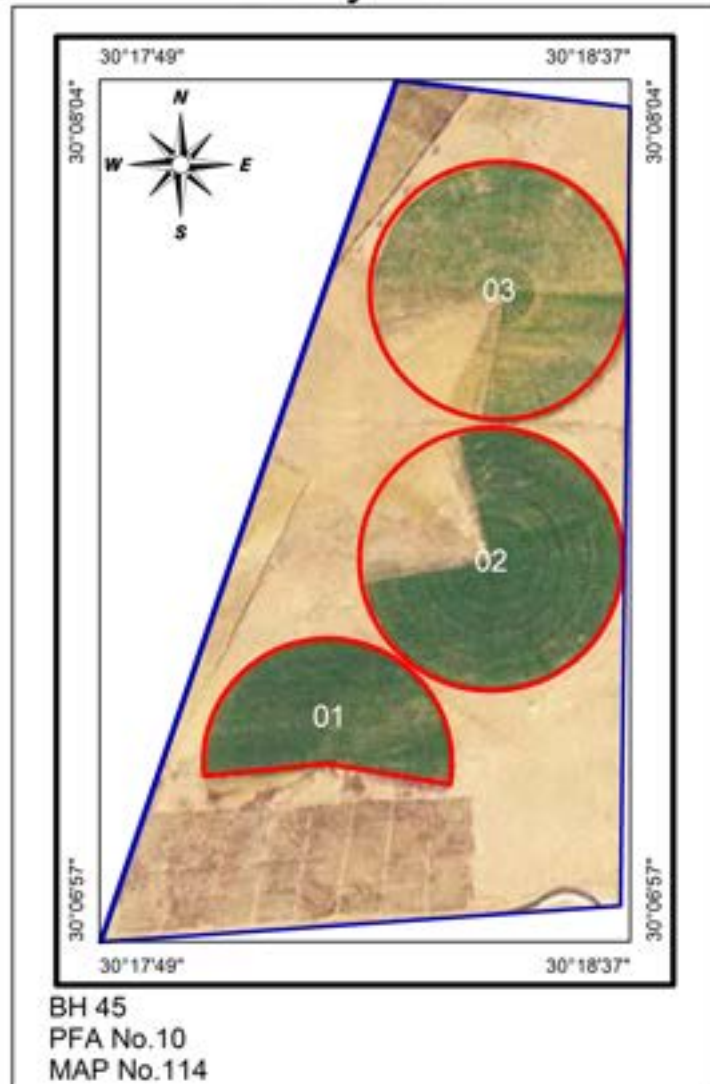
Man Farm



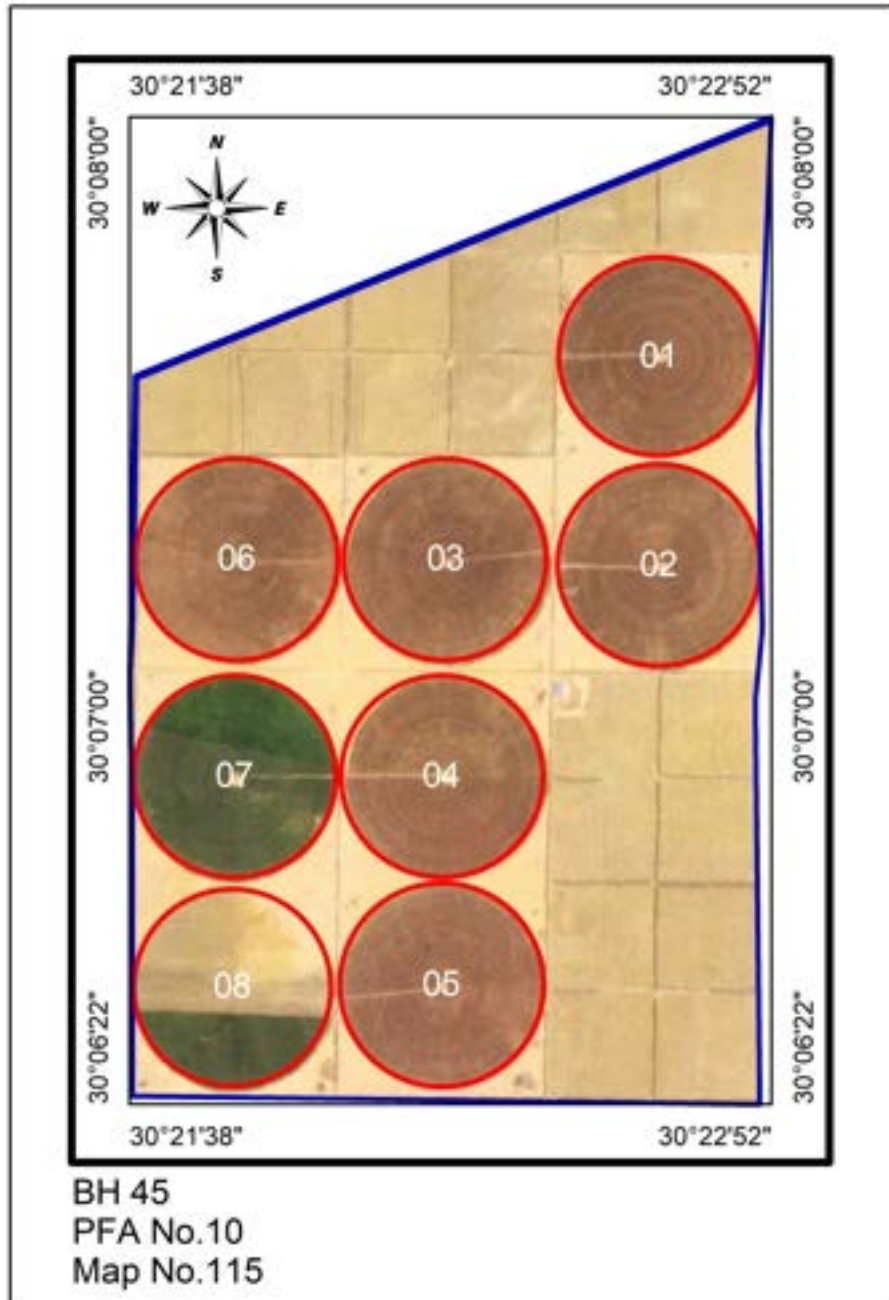
El-Bostan Farm



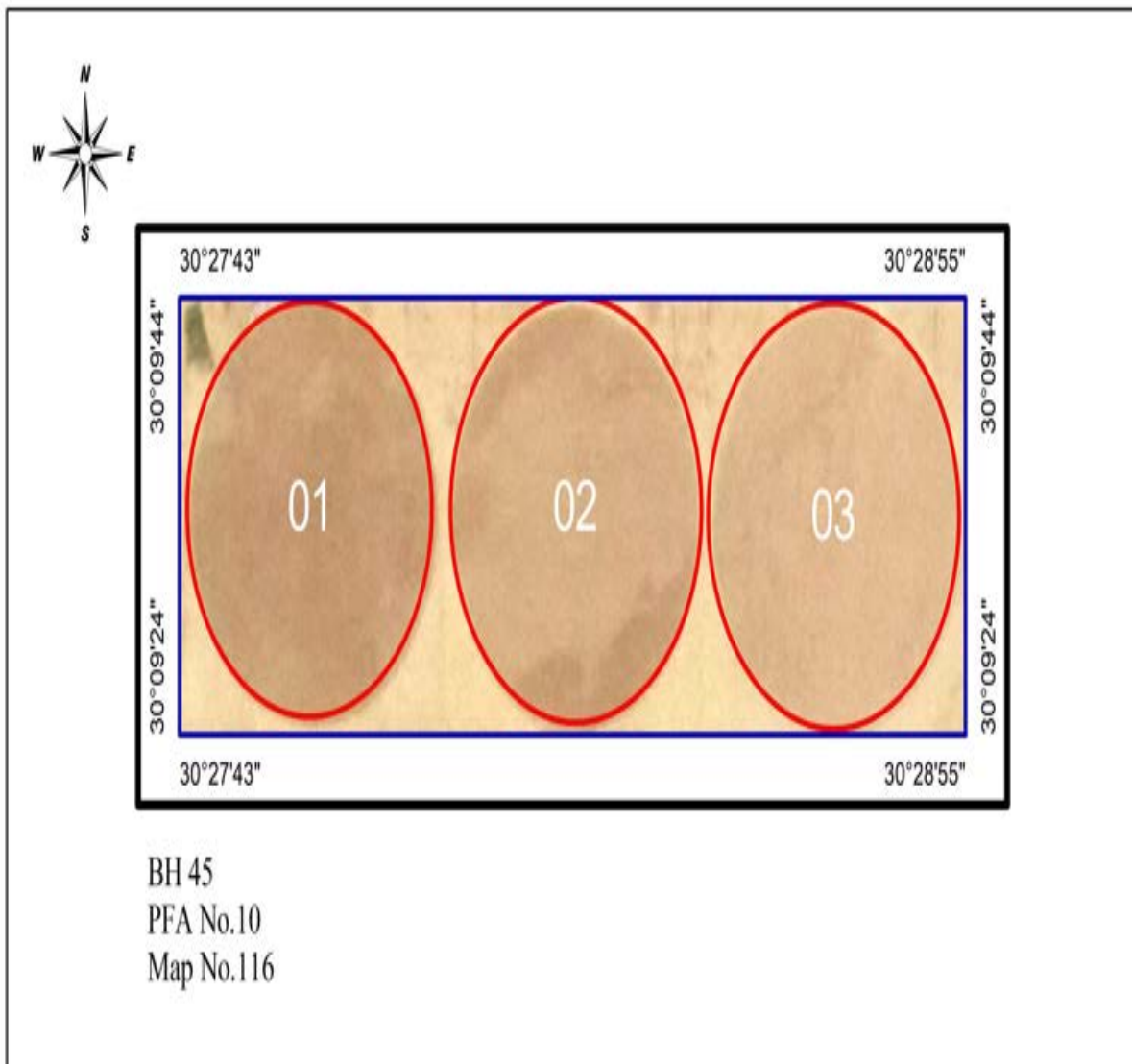
Joudy Farm



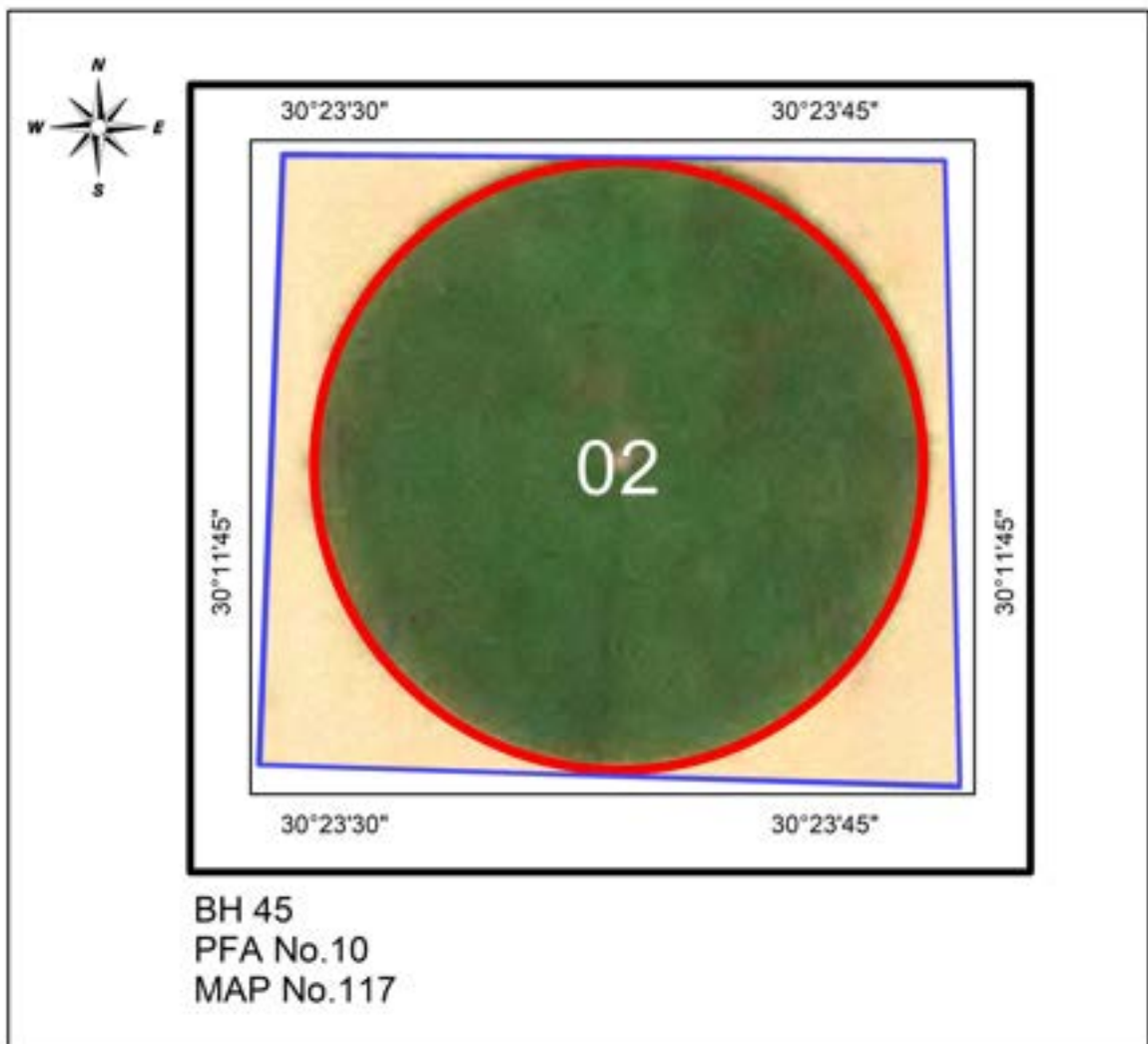
Wadi El-Noor Farm



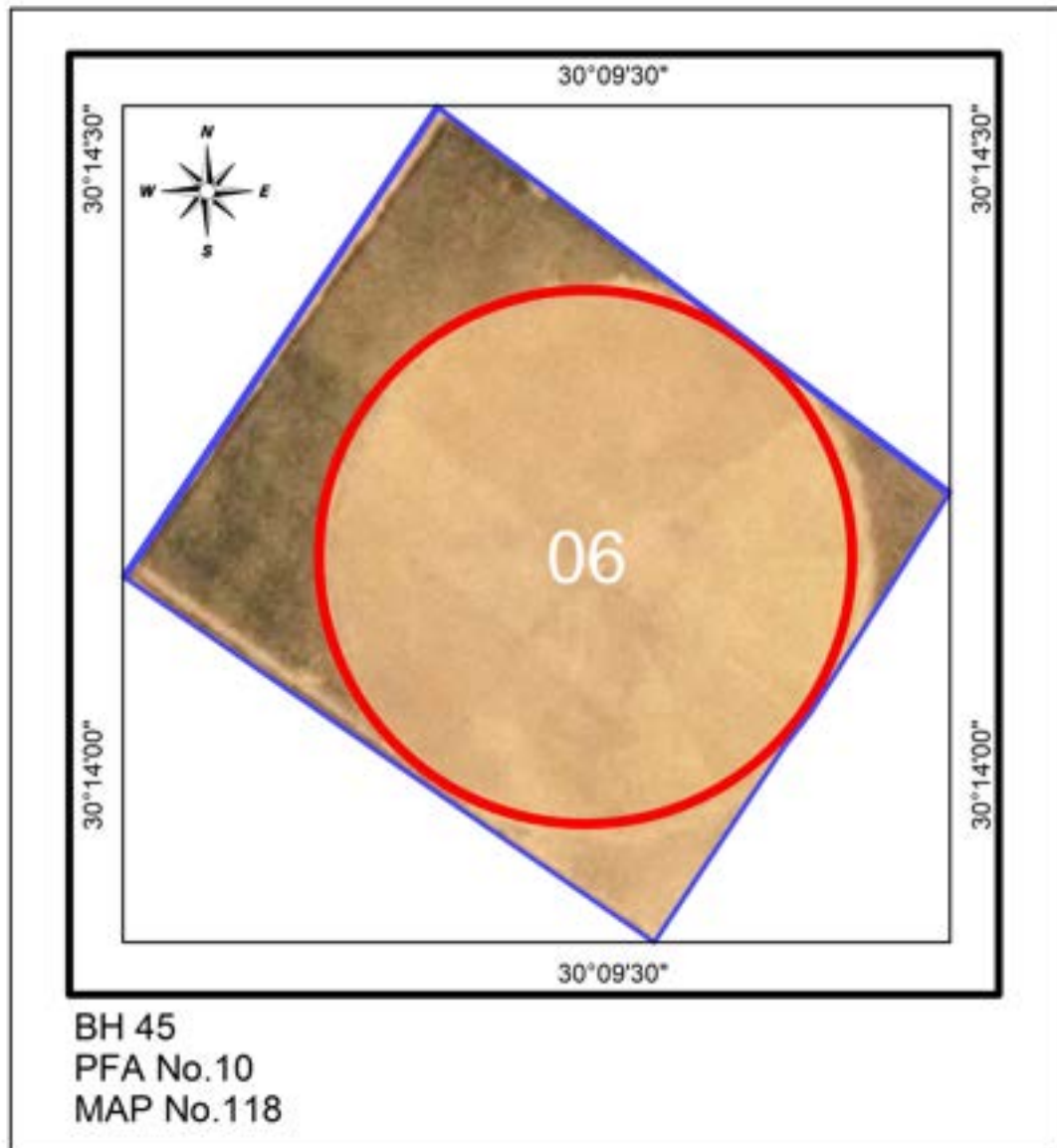
EL-Handasia Farm



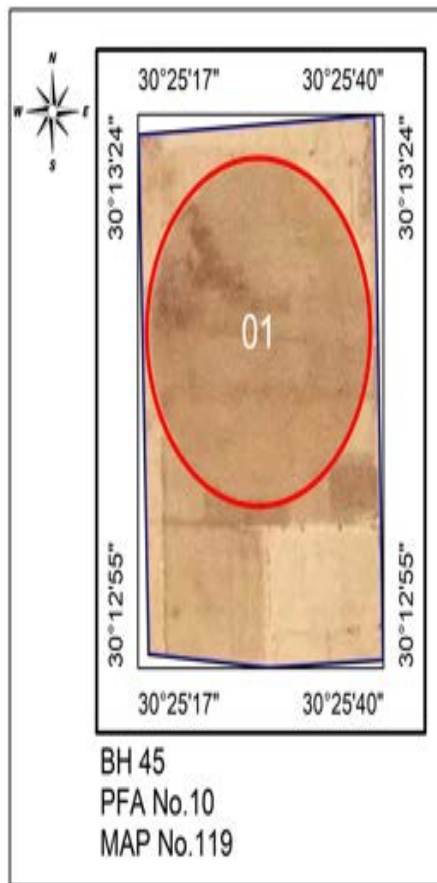
Gana 4 Farm



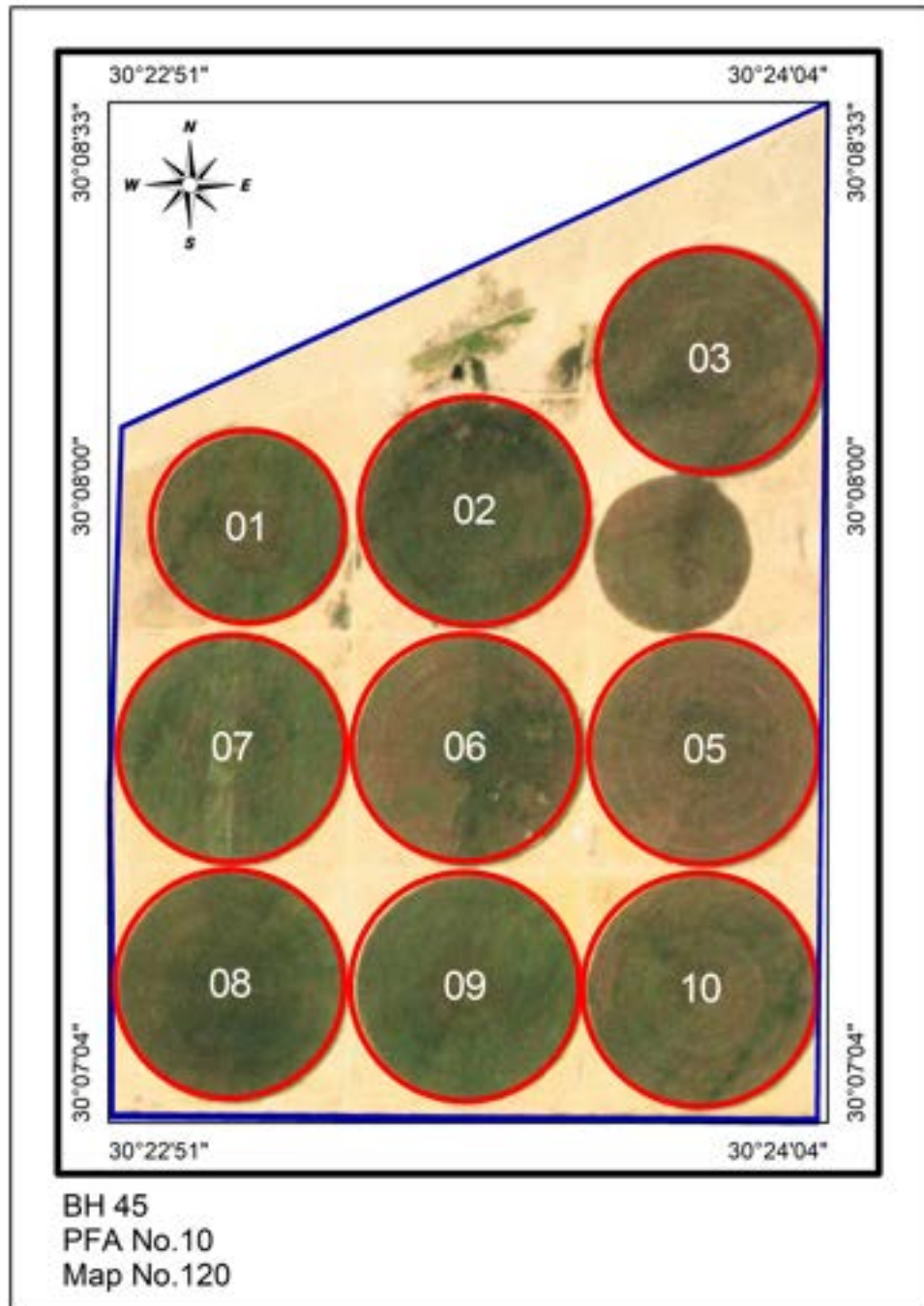
Nana 2 Farm



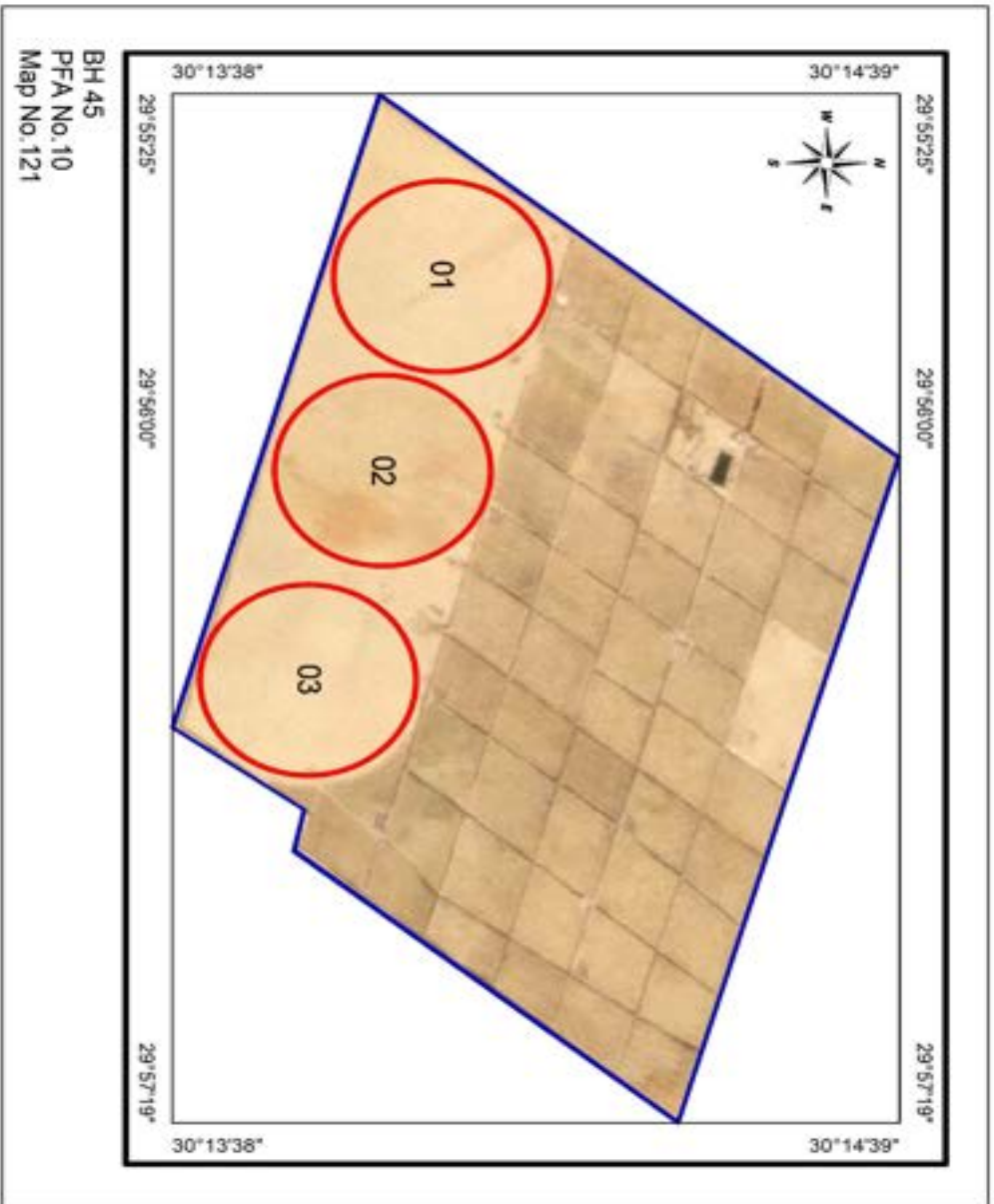
Al Rabah Farm



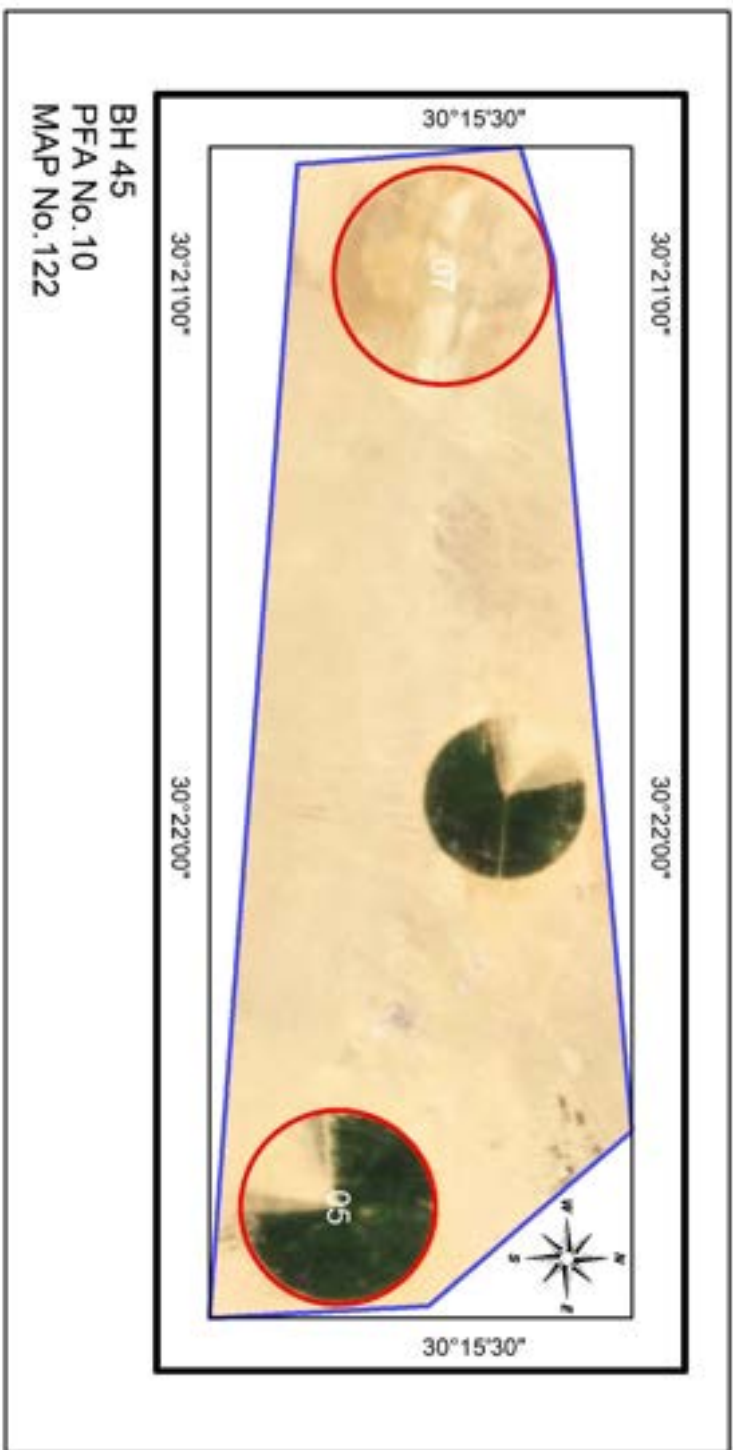
Lottas 2 Farm



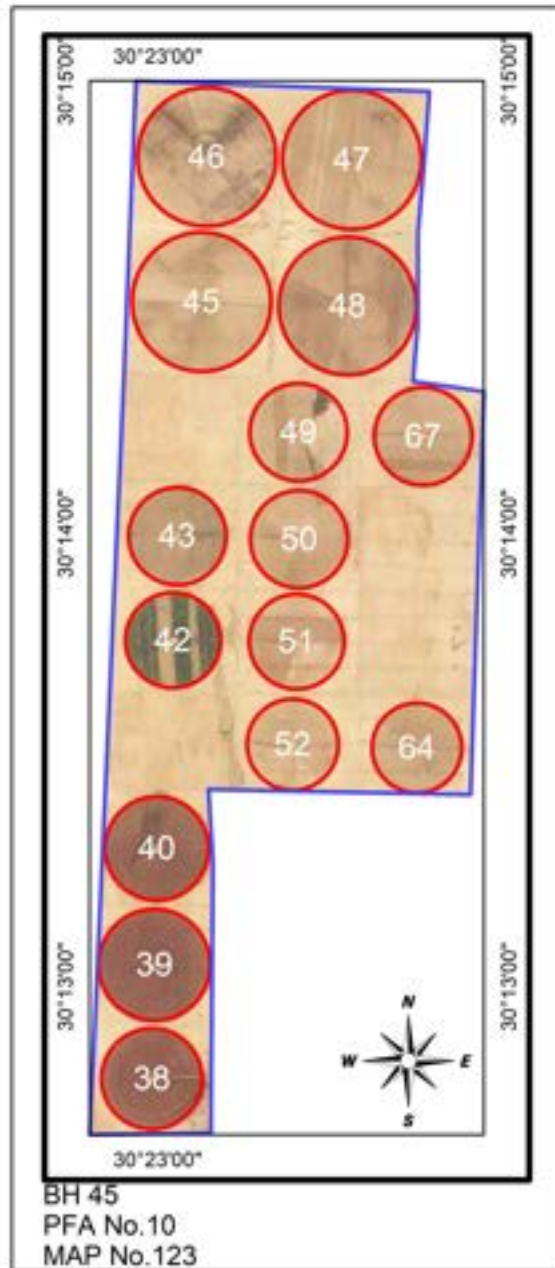
Khasab Farm



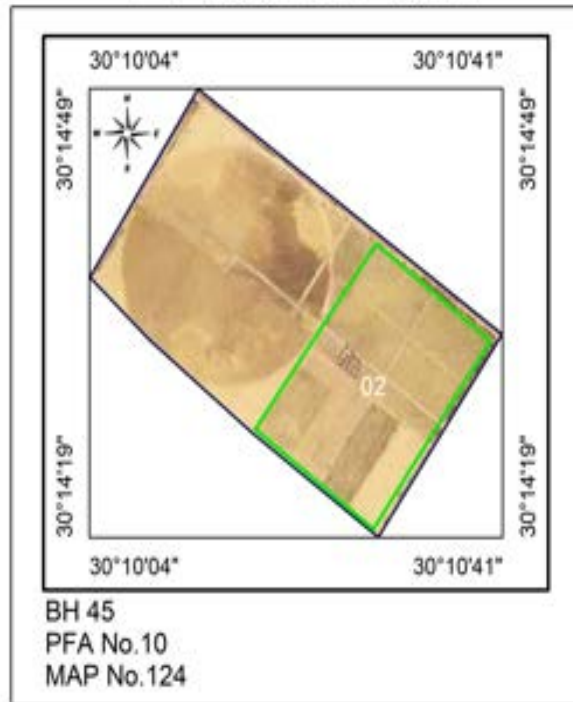
Almeidan 1 Farm




Almeidan 2 Farm



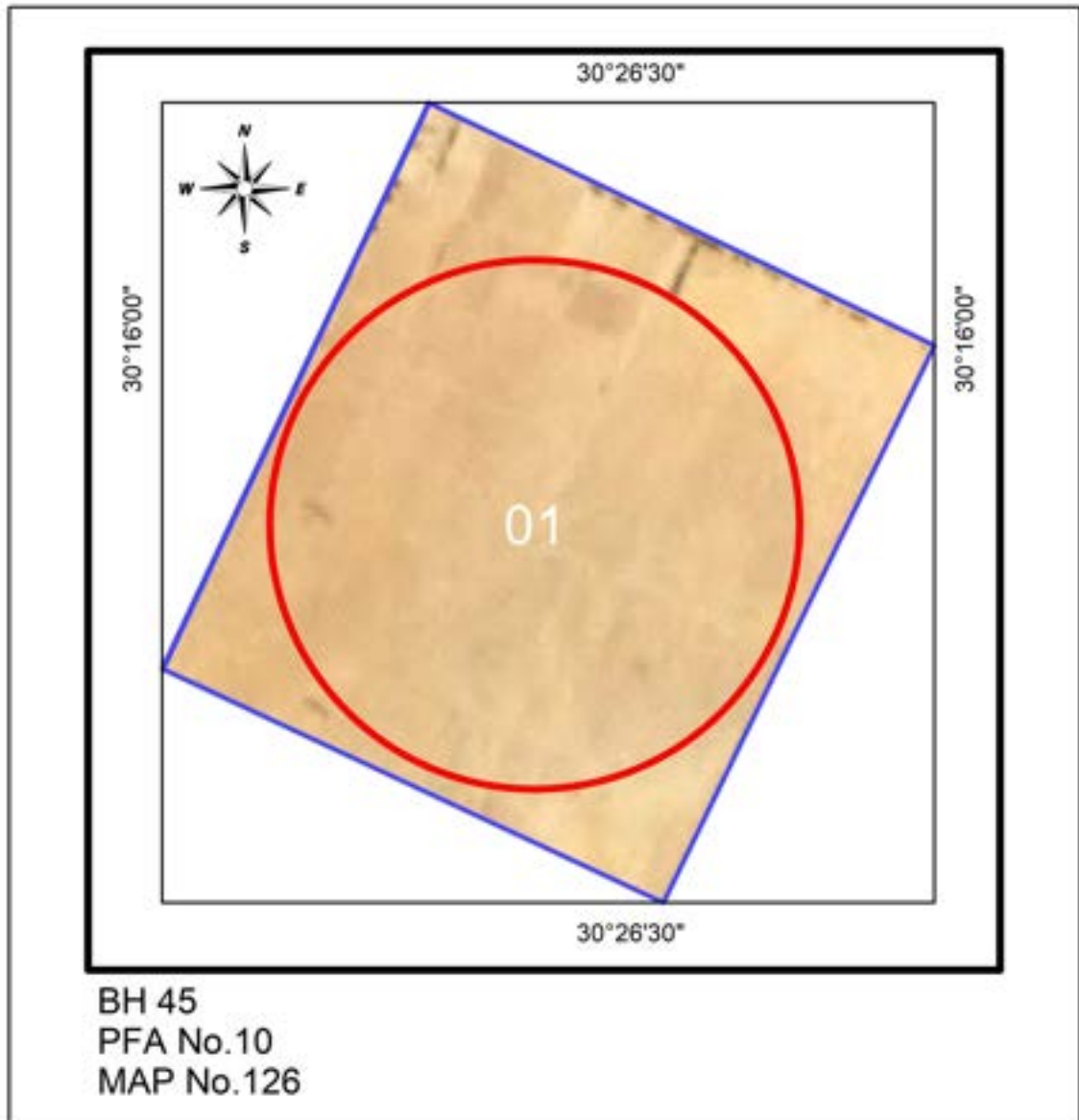
El-Manar Farm



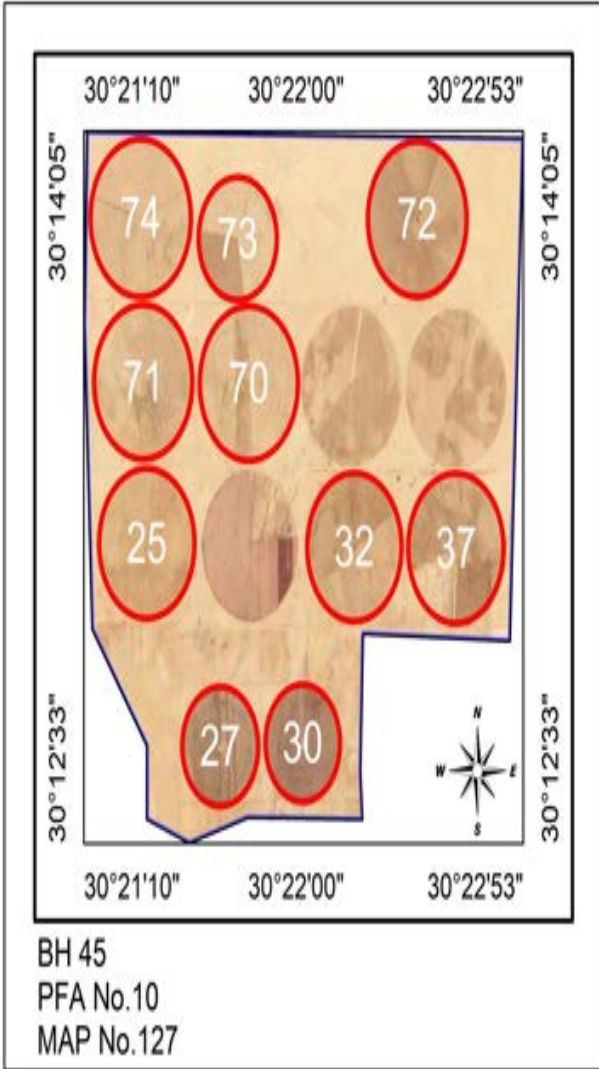
Tama Farm



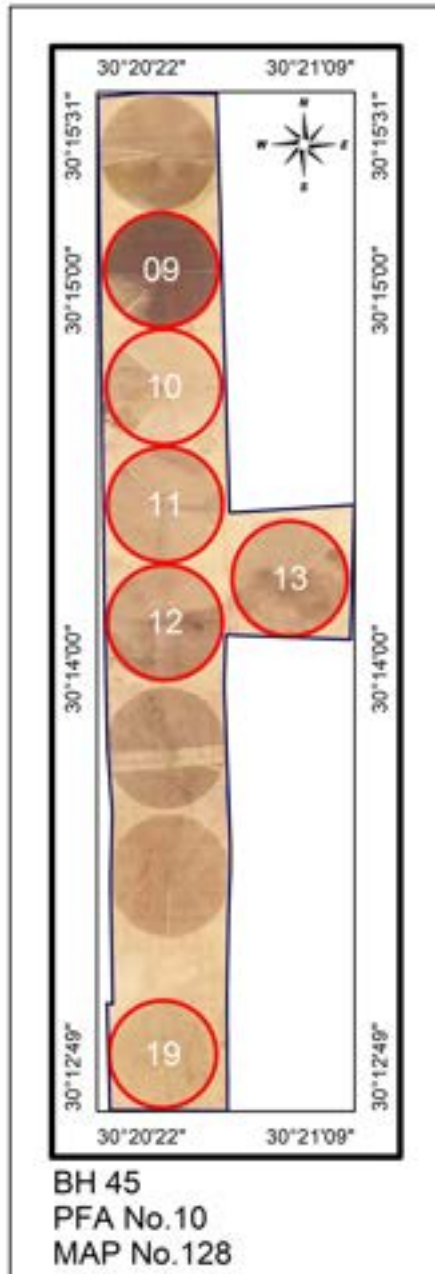
Agro Dvac Farm



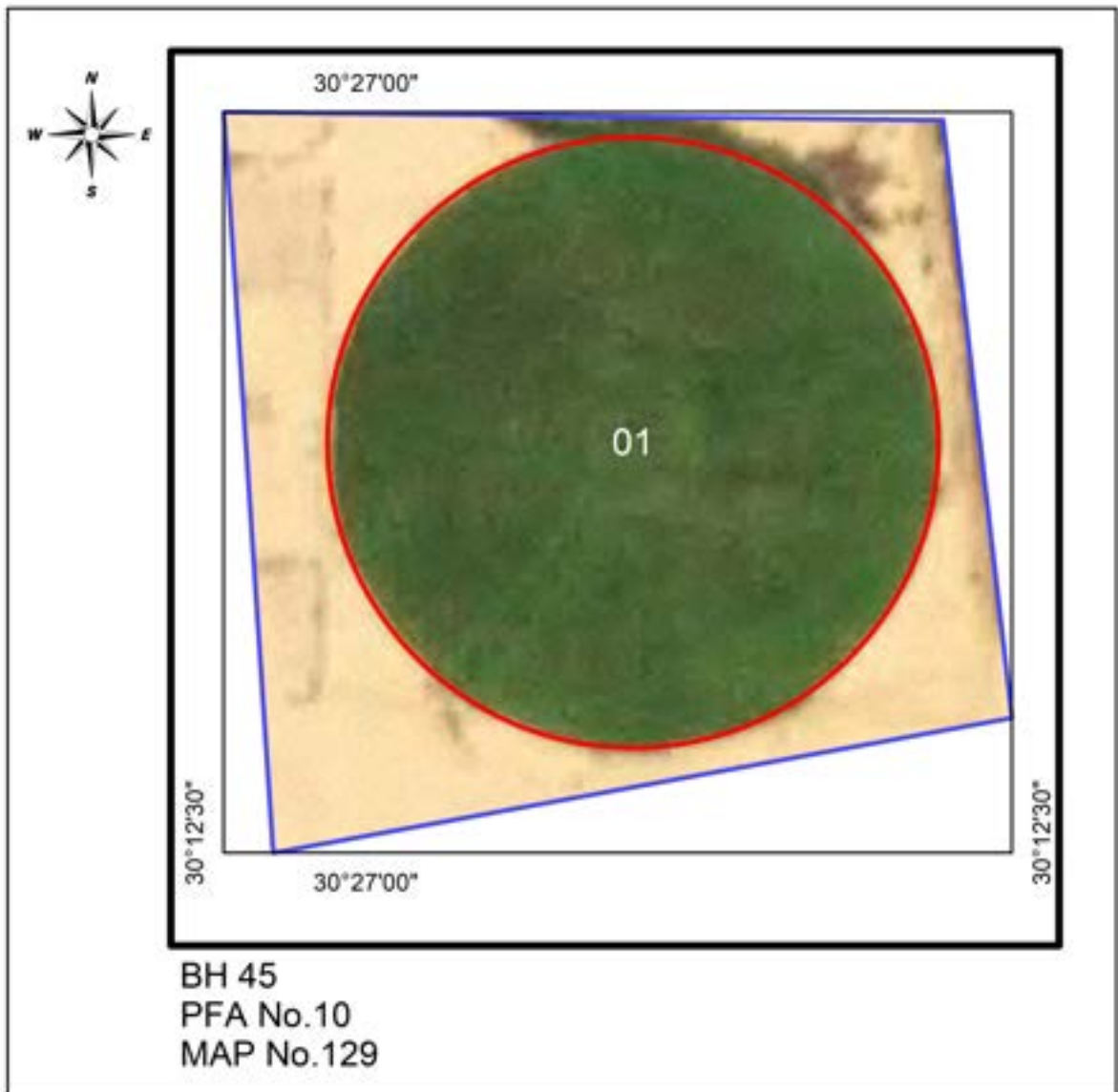
Almeidan 3 Farm



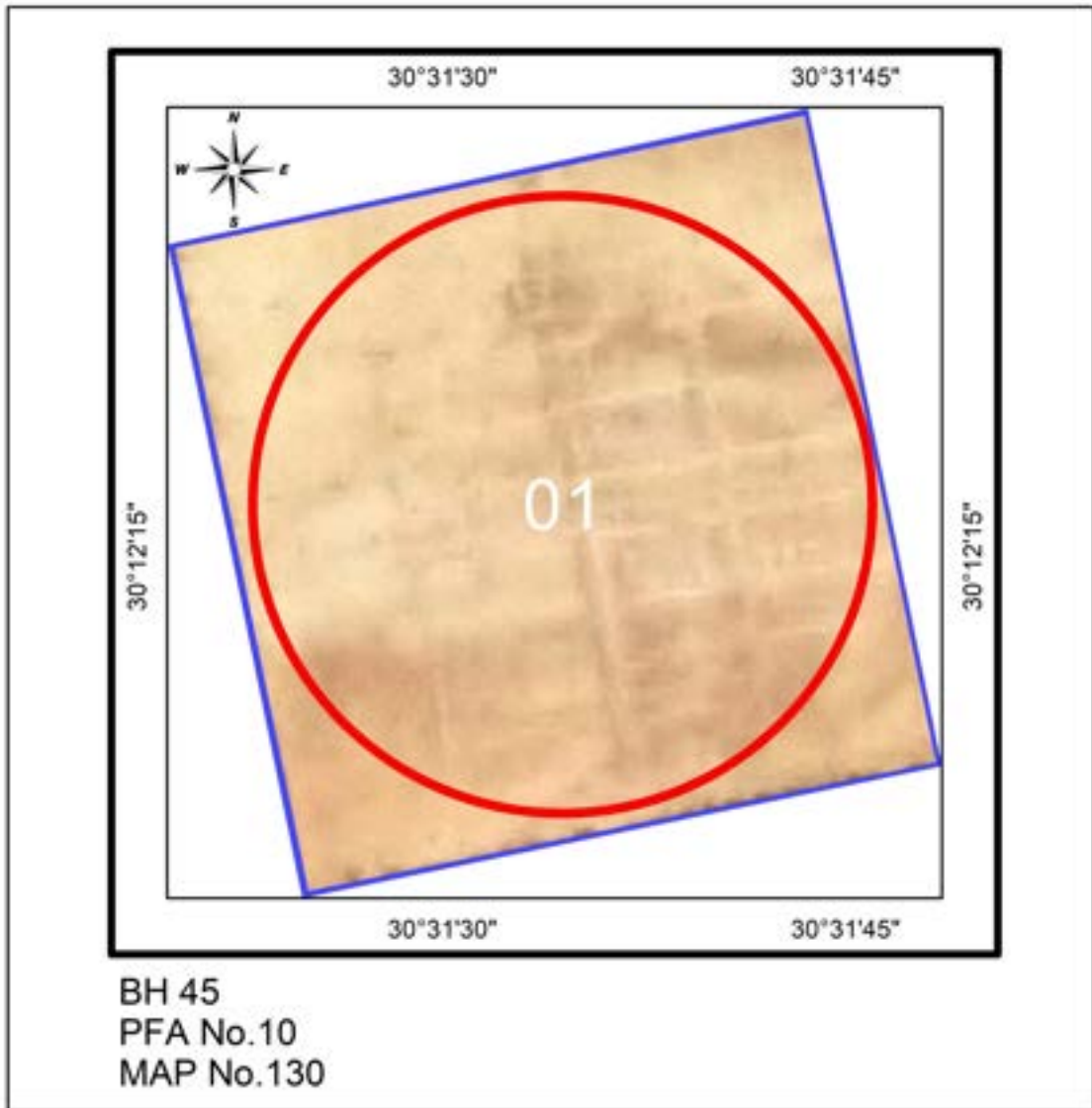
Almeidan 4 Farm



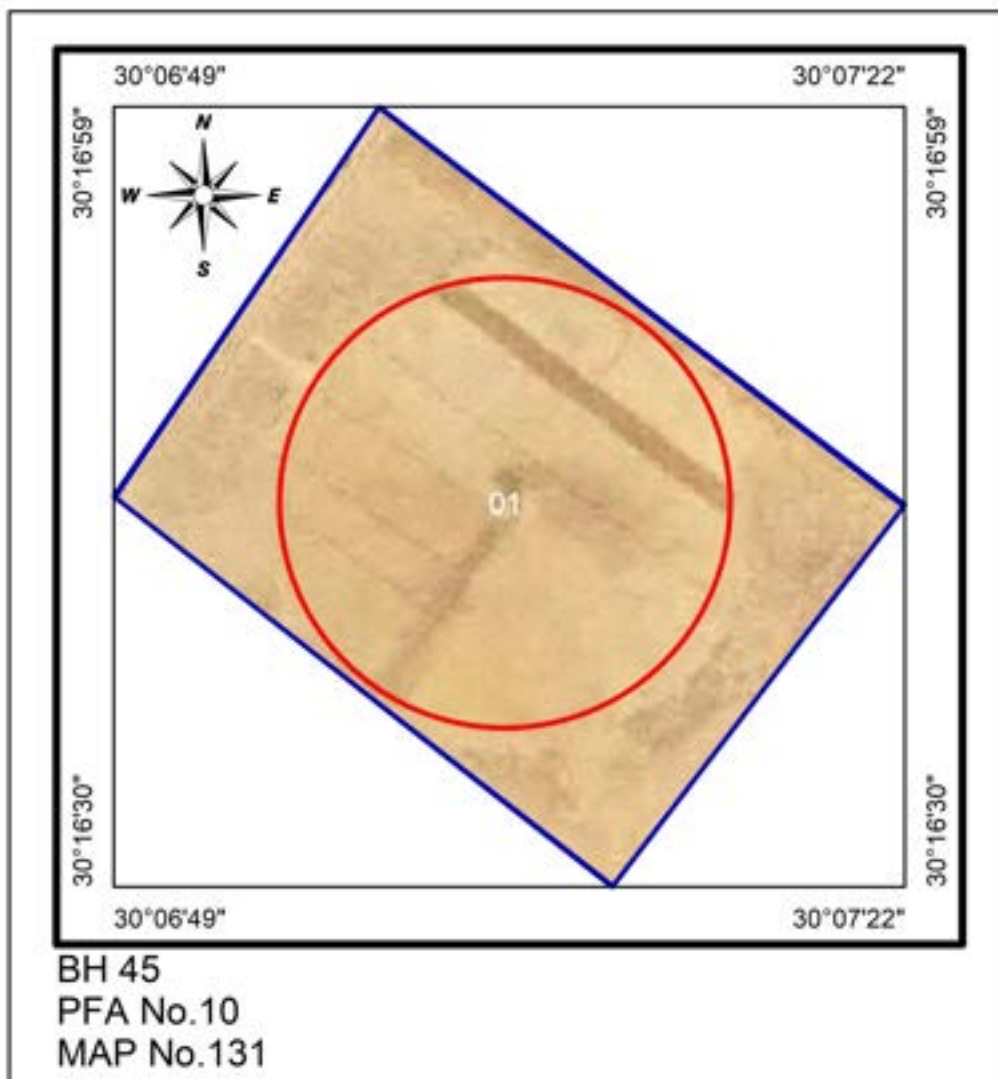
Tanbol Farm




Green Farm



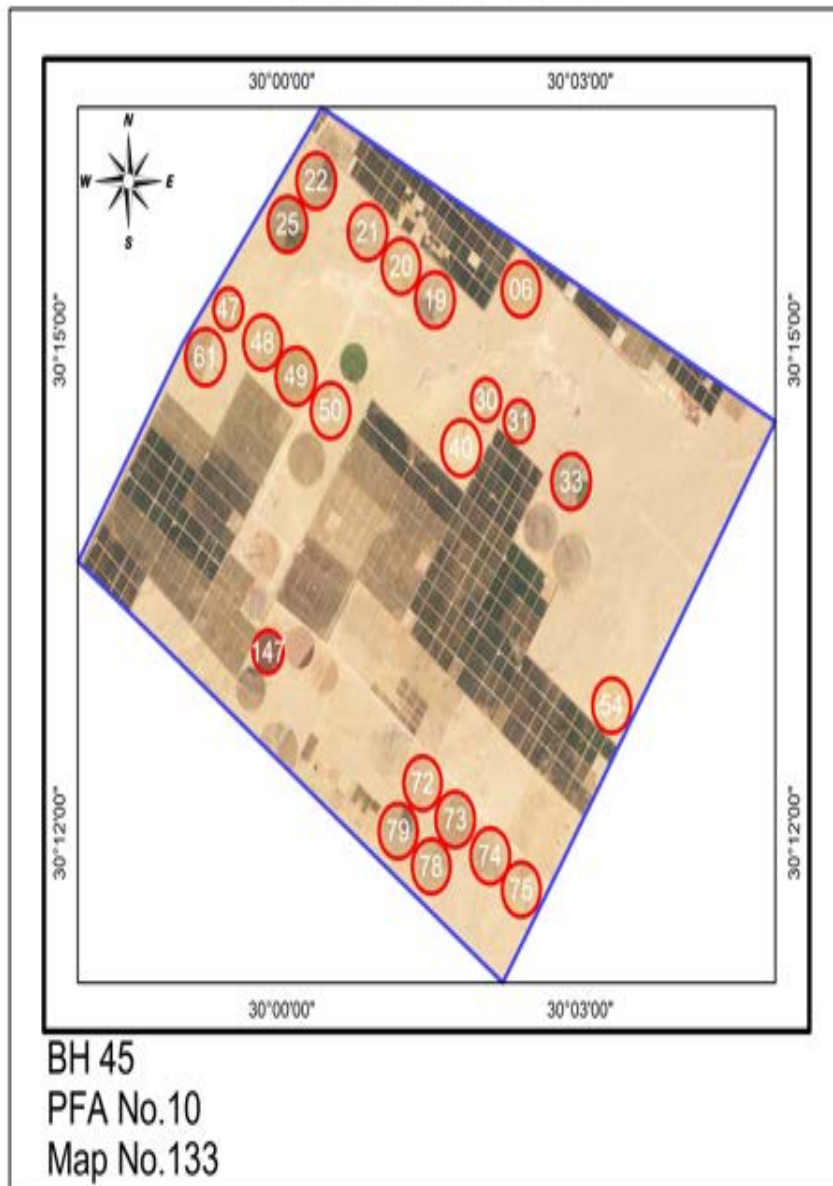
El-Rawda2 Farm



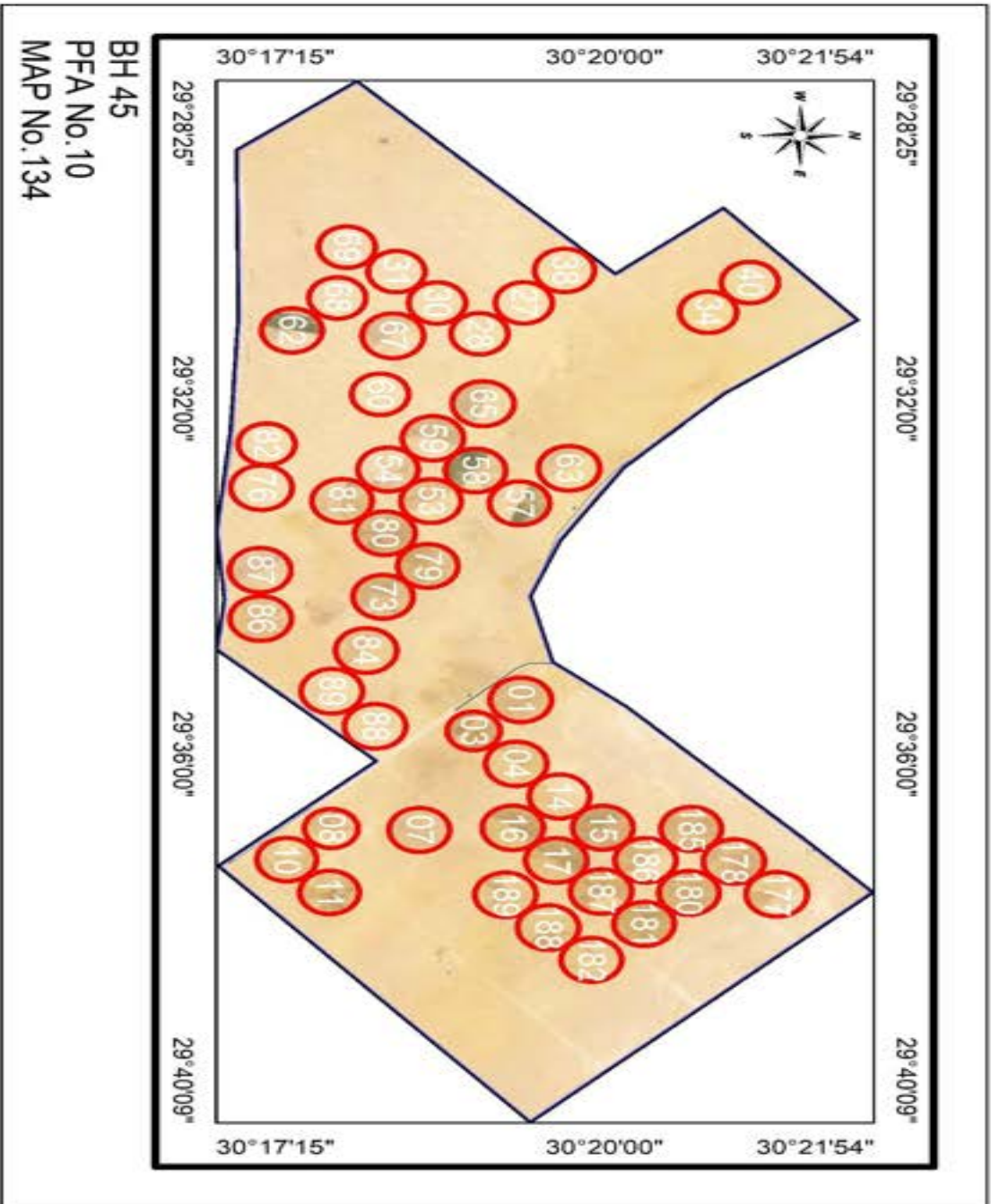
AmalMasr Farm



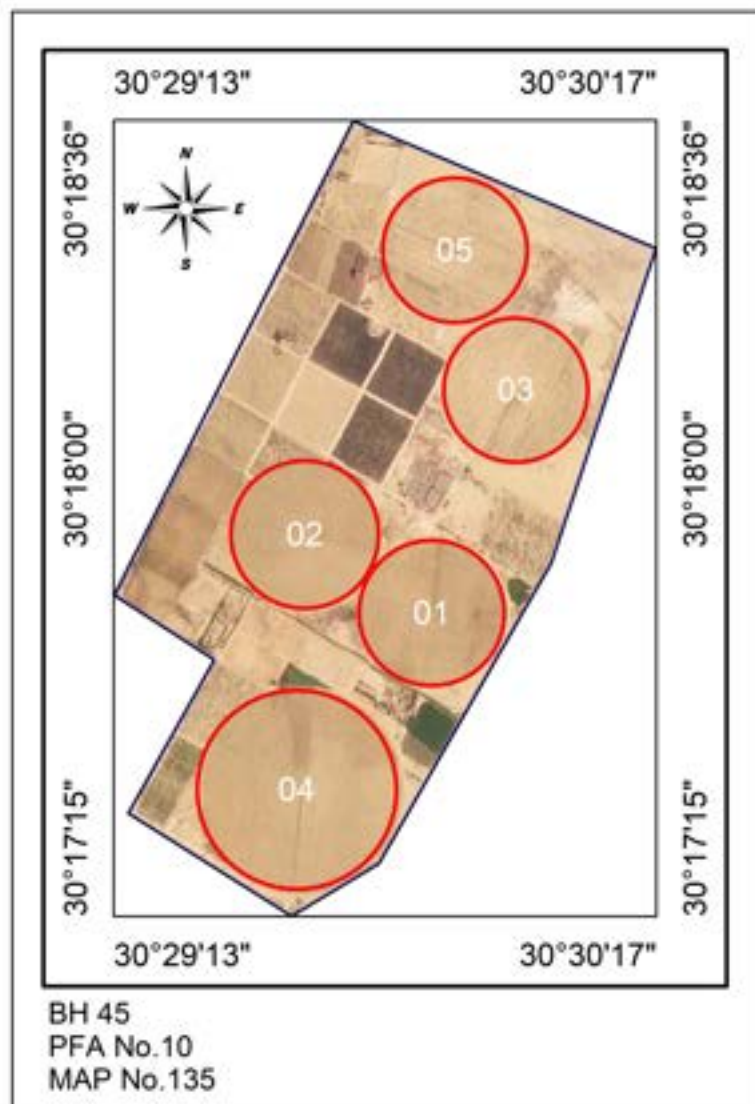
Raad 5 Farm



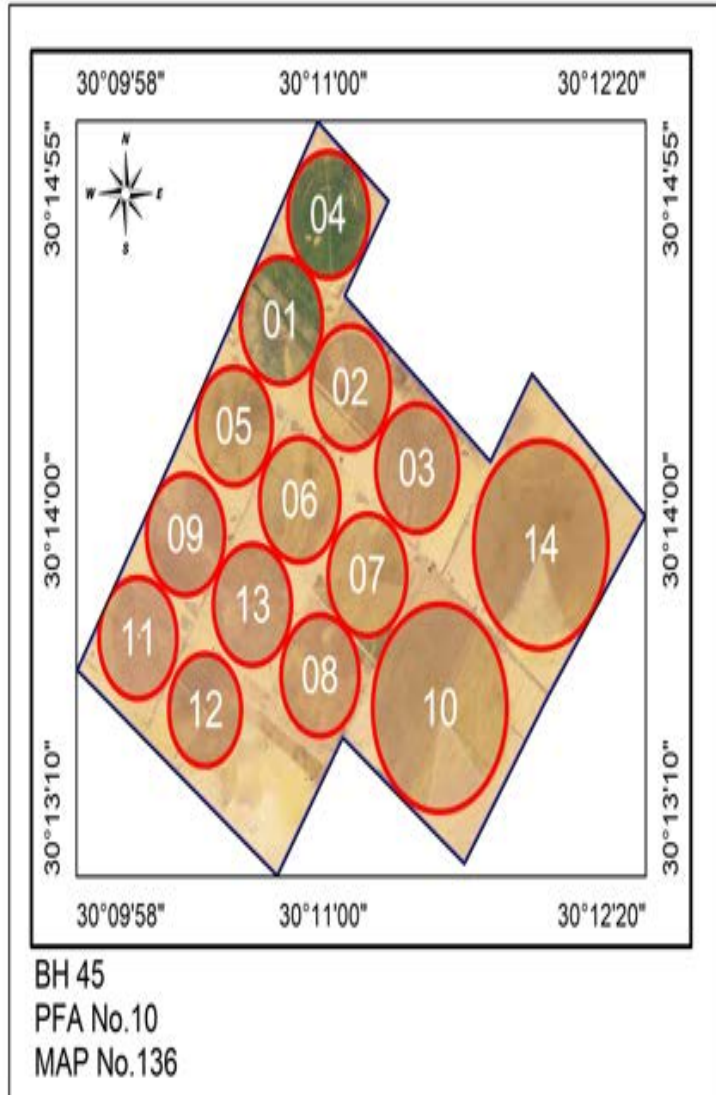
El-Delta El-Gdeda Farm



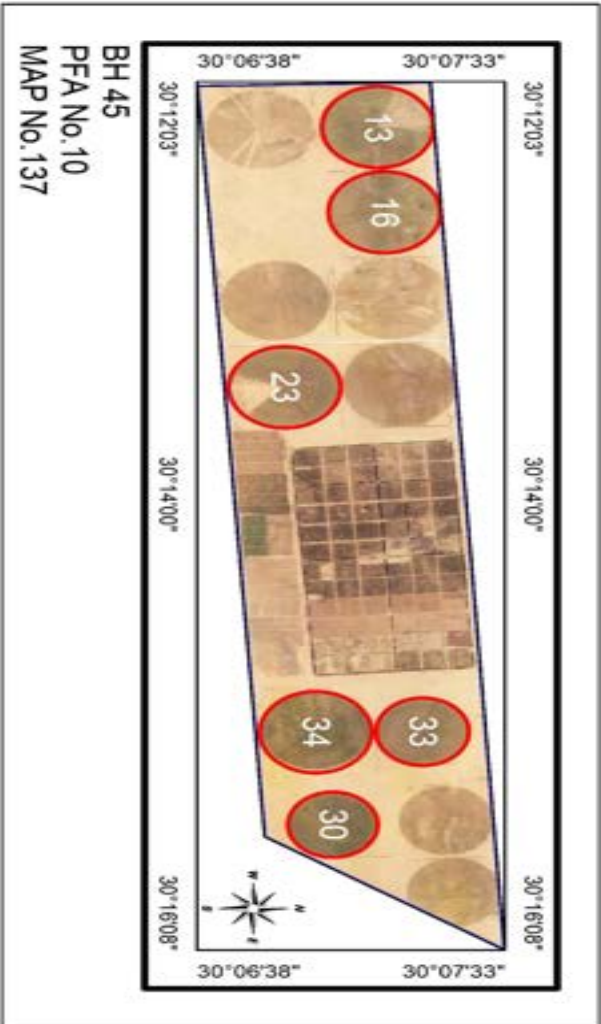
EL-Anba makar Farm




El-Amal and El-Nour Farm



Raad 6 Farm



El-Helmyia Farm



Pest Free Area Sheet
El-Beheira (BH) 45, PFA No.11

1. Name of PFA: Gharb El-Nubaria
2. No. of maps: 28
3. Boundaries:
 - North: PFA 12 & Desert area
 - South: PFA 14 & PFA 10
 - East: PFA 14
 - West: Desert area
4. Total pest free area (feddan): 68895
 - Total area proposed for potato: 20810
 - Total area proposed for export: 15230
5. Type of soil : Sandy
6. Irrigation system: Drip, Over Head Sprinkler and Pivot Irrigation System.
7. Source of water: El-Nasr Canal and wells
8. Rotation system

2021/2022	2022/2023	2023/2024
Summer season: Maize, Peanut	Peanut, Melon & Potato	Maize & others
Winter season: Wheat, Clover and Potato	Wheat, Beans & Potato	Potato & Vegetables
9. No. of basins (pivots) : 63 (140)
10. Code No. of infection inside PFA and date of discovery: yes:45.11.05.15,
45.11.08.05,
45.11.08.19,
45.11.08.21,
45.11.08.32
&45.11.08.43
11. Is infection present upstream when surface water is used:
12. Seed source: Seeds tested for brown rot Result : free
13. No. of water samples tested: 434 (free)
14. No. of weed samples tested: 2516 (free)
15. No. of potato samples visually inspected : 504 (free)
16. No. of basins (pivots) visually inspected: 2(40) (free)
17. No. of potato samples tested by IF for export : 1523 (free)
18. No. of growers : 19
19. General remarks:

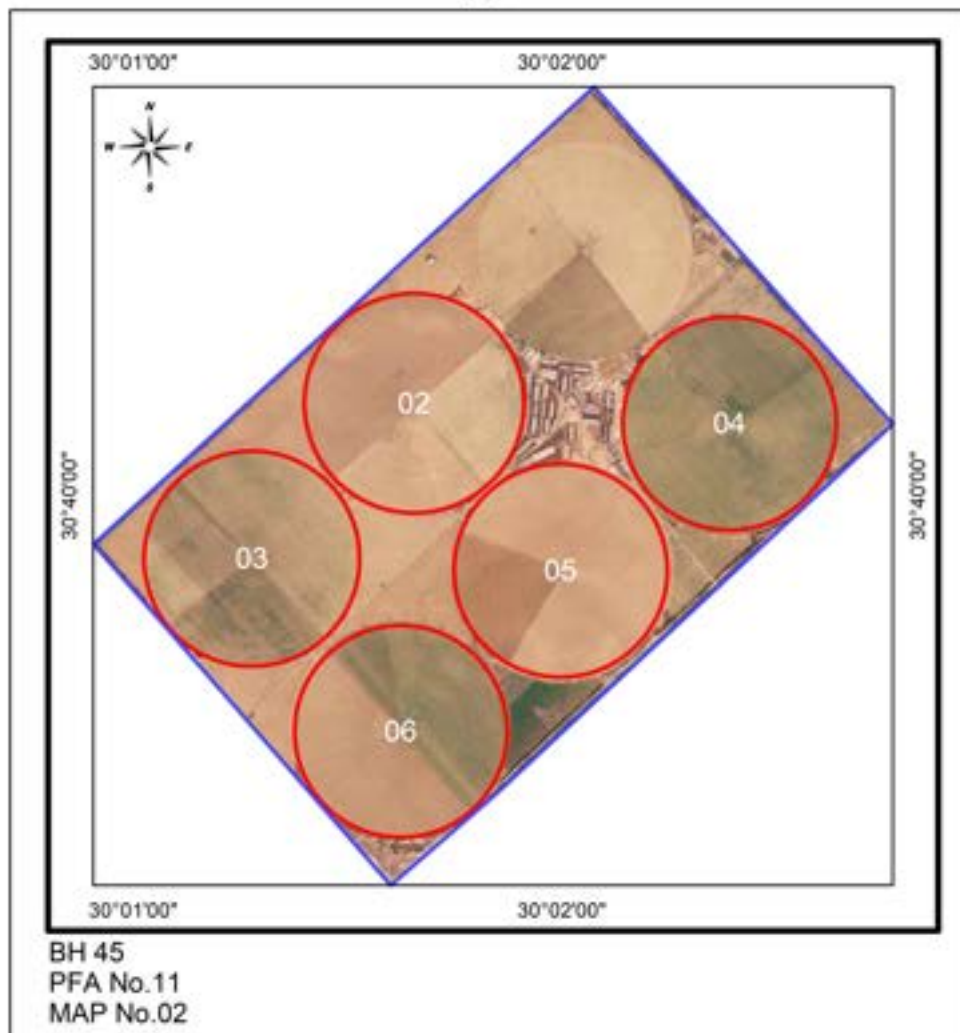
Codes No. of El- Beheira (BH) 45, PFA No.11 (Gharb El-Nubaria)

Gov.	PFA	Farm	Basins (Pivots)	Farm name	Codes No's		IF test				
					Infested	Excluded	Codes No's tested		No of samples		
							2023	2024	2023	2024	
Map 2											
45	11	02	(02>06)	Koben Hagen farm				01,02,06			88
Map 5											
45	11	05	(03>06,08>11, 13,14,16,17, 19>23)	El-Shrouk farm			03,04,05,06,09, 10,11,13,14,15, 16,17,19,20,21, 23	03,04,05, 06,08,09, 10,11,13, 14,15,16, 17,19,20, 21,23		501	755
Map 7											
45	11	07	(06,07), 02>05,08>10	El-Kheer farm							
Map 8											
45	11	08	(01),02,03, (04,06>09),10, 11,(12),13,14, (15,17,18,23>27 ,29>31,33>38), 39,(40),(42,44), (46),47,(48),49, 50,(51>54),55, (56,57),58,59, 61>65,(67), 68>70	6 October farm			07,15,18,19,20, 22,23,25,30,33, 34,35,36,37,42, 43,44,48,50,51, 60,66	05,07,17, 19,21,23, 25,32,34, 35,36,43, 46,51,66		436	468
Map9											
45	11	09	(01,02,05,06),07	El Alameia farm			02,05			18	
Map12											
45	11	12	07,08,11>24	Nubacid farm				12,18			16
Map22											
45	11	22	(01>09), 10	El-Rashad (1) farm			03,04,06,08,09			128	
Map32											
45	11	32	(01>08)	EL Teriak			01,02,03,04,08	01,02,05, 07,08		110	127
Map33											
45	11	33	(01), 02	El-Hader 2			01			35	

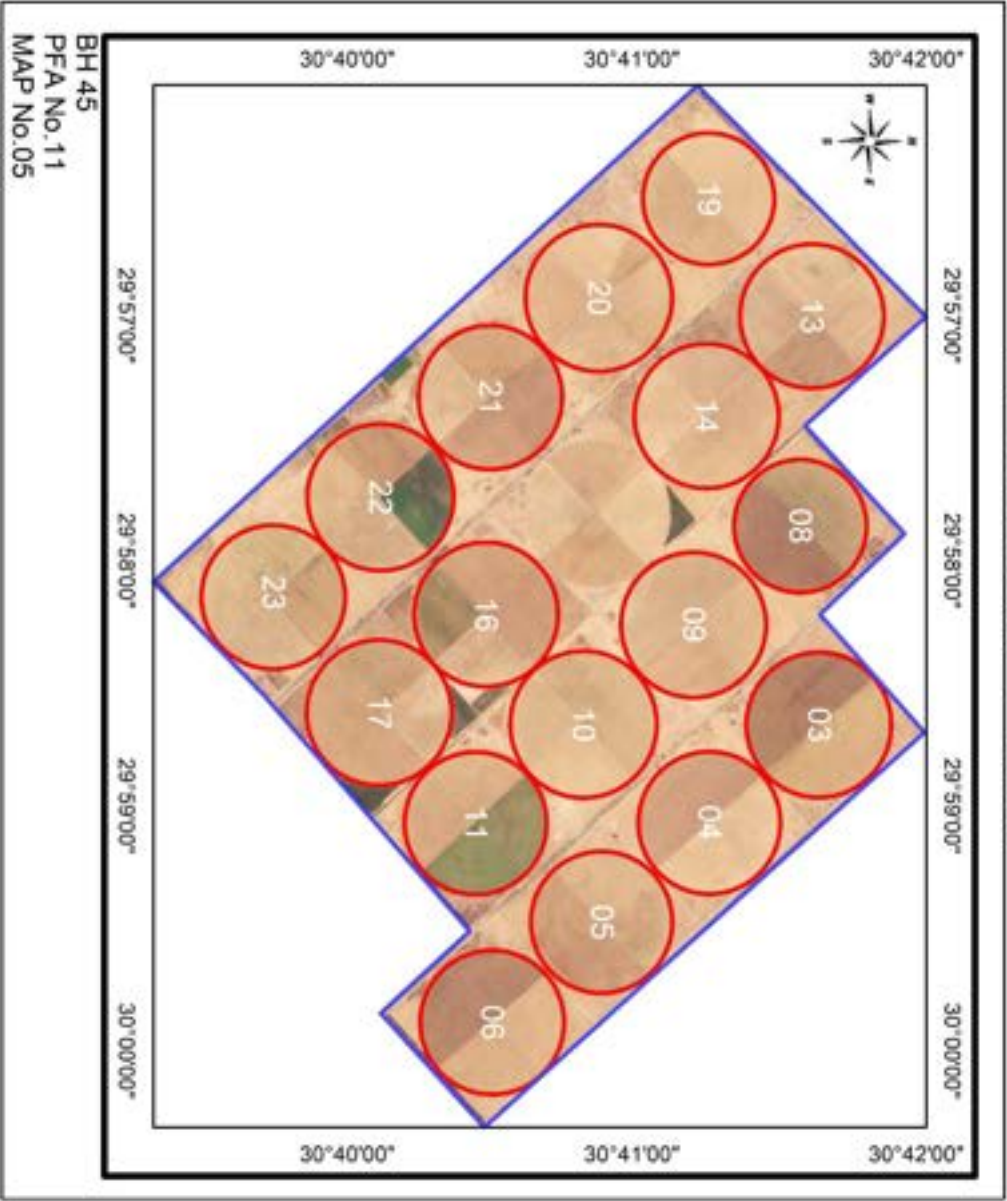
Codes No. of EI- Beheira (BH) 45, PFA No.11 (Gharb El-Nubaria)

Gov.	PFA	Farm	Basins (Pivots)	Farm name	Codes No's		IF test				
					Infested	Excluded	Codes No's tested		No of samples		
							2023	2024	2023	2024	
Map 36											
45	11	36	01	Fryda							
Map 37											
45	11	37	(01,02,05,06,08, 10>15,19,23>25), 07,09,26	El-Nile				05,11 ,12			61
Map 38											
45	11	38	(04),01>03	El Rshad2							
Map 39											
45	11	39	(01>09)	El Rshad3							
Map 40											
45	11	40	01	Derar 2							
Map 41											
45	11	41	(01)	Derar 3			01			6	
Map 42											
45	11	42	01	El-Gmal 1							
Map 44							01			9	
45	11	44	01	El-Nasr 2							
Map 45											
45	11	45	(01),02	El-Gmal 2							
Map 48											
45	11	48	(01)	El Shwayel							
Map 50											
45	11	50	(01)	Elgamila							
Map 51											
45	11	51	(02>14,17>22)	Nuts Land			02,03			10	
Map 52											
45	11	52	01	Amber							
Map 53											
45	11	53	(01>04)	El-Adel 1							
Map 54											
45	11	54	(06>10)	El-Adel 2							
Map 55											
45	11	55	01	EL Nada							
Map 56											
45	11	56	01	El Rabta El masria							
Map 57											
45	11	57	(01),02	EL-Lord							

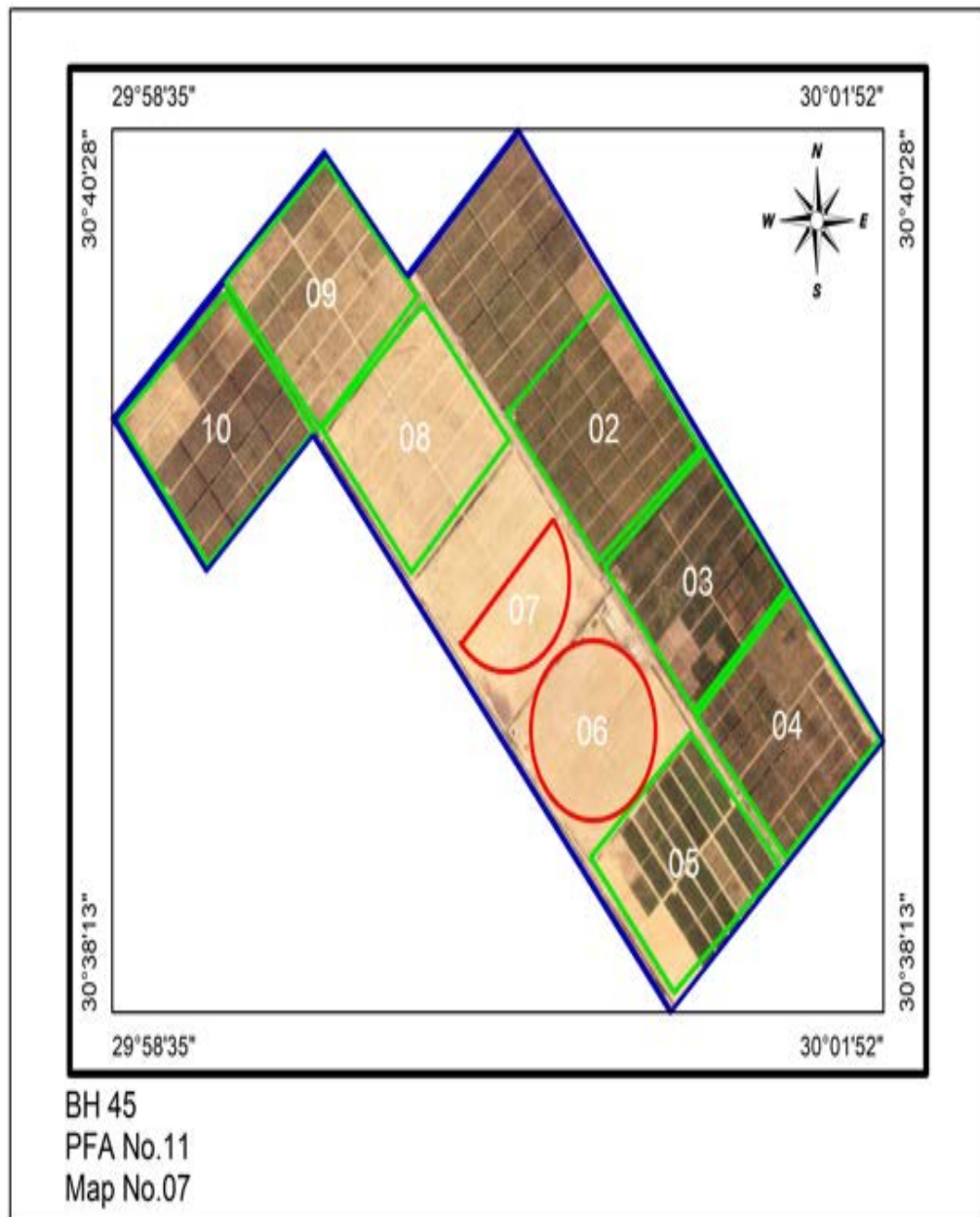
Koben Hagen Farm




El-Shrouk Farm



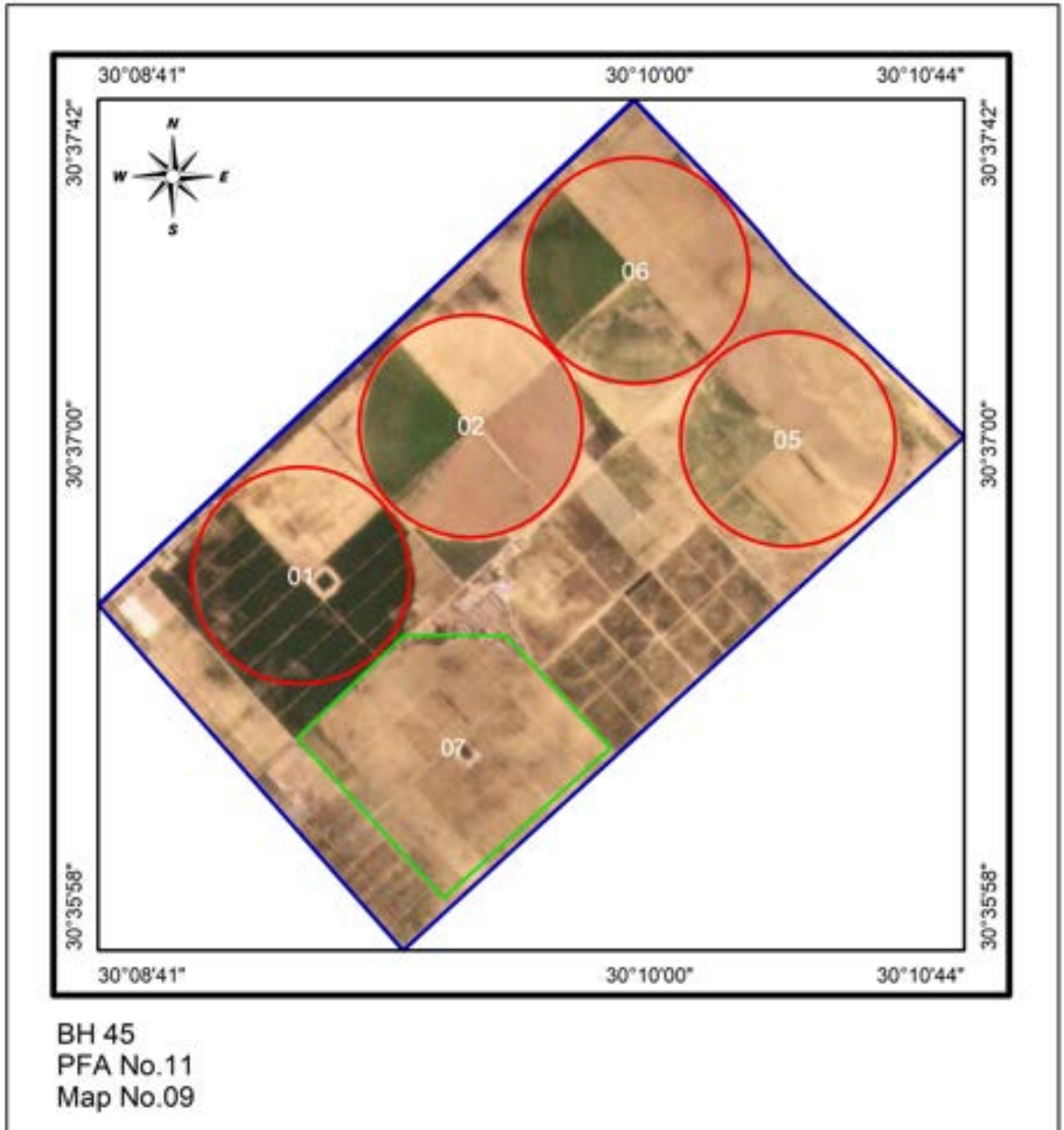
El-Khear Farm



6 October Farm



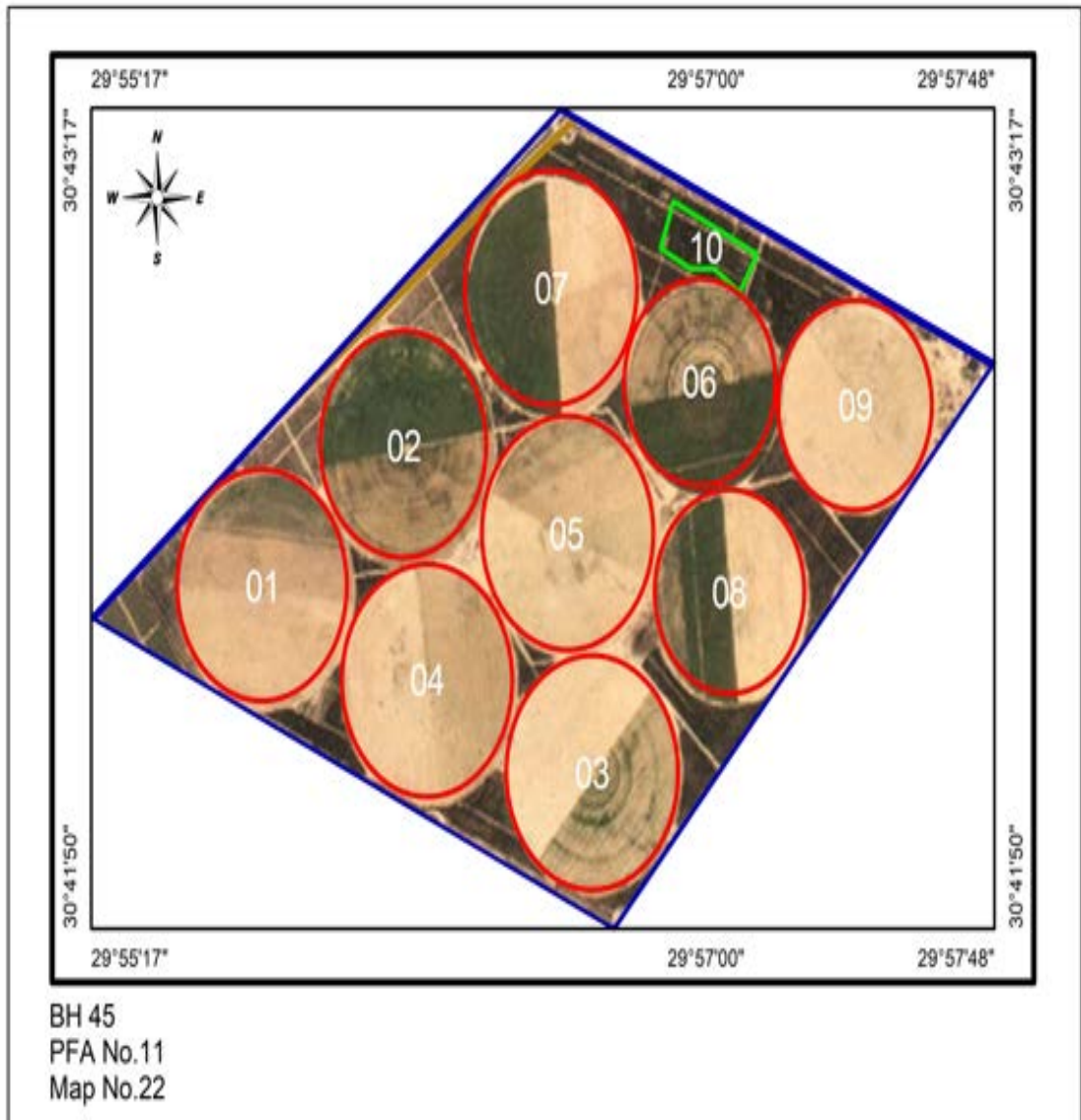
El Alameia Farm



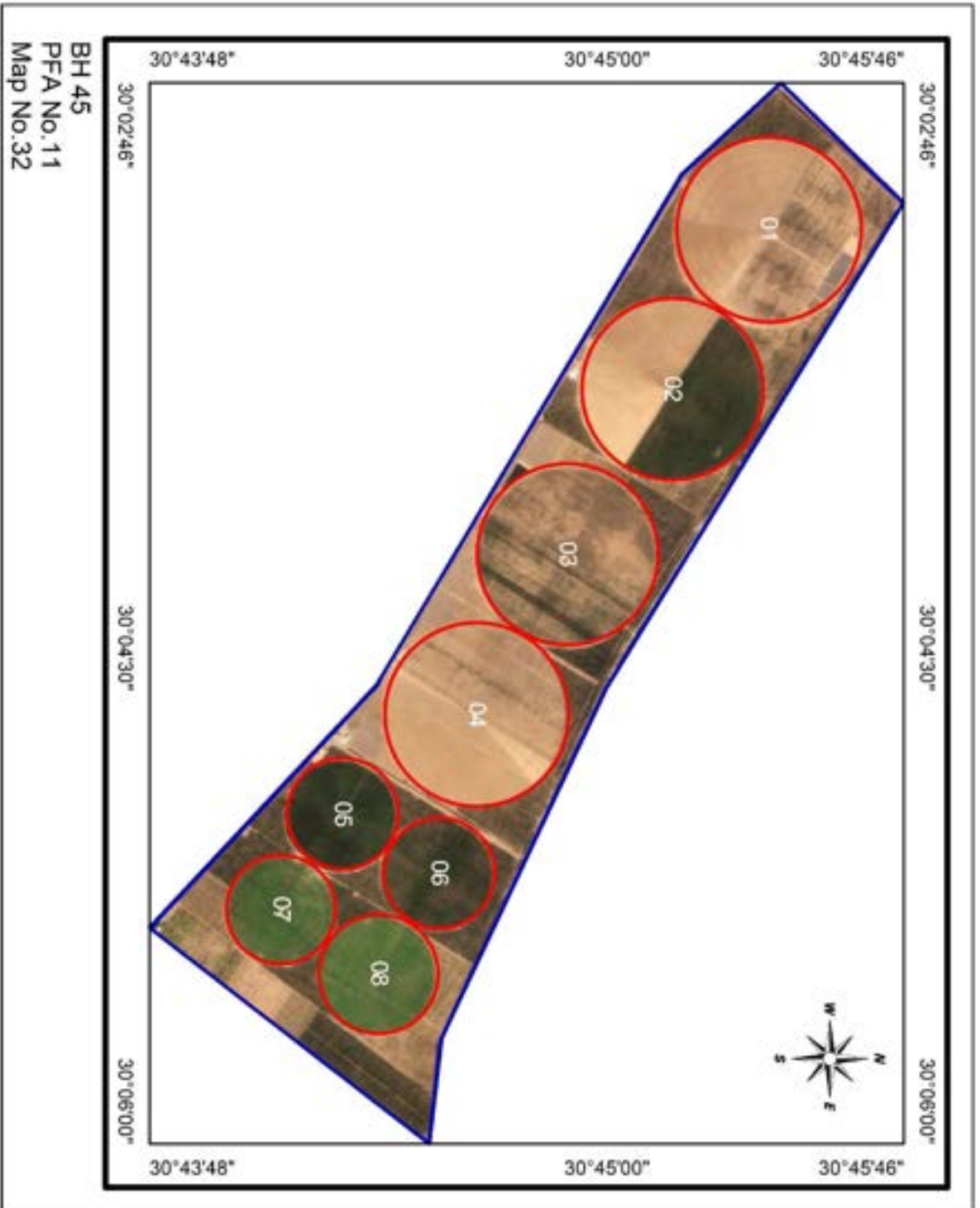
Nubacid Farm



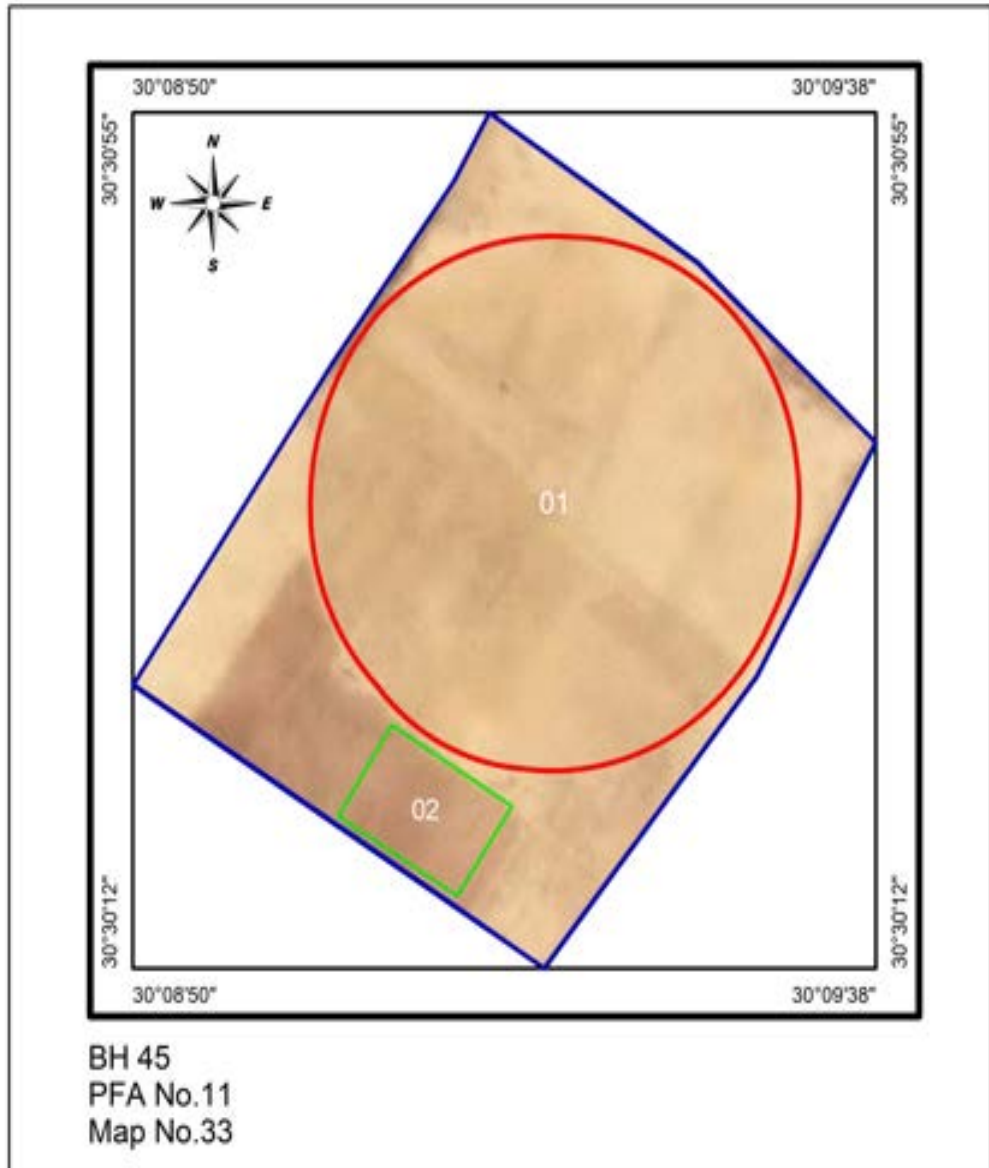
El-Rashad 1 Farm



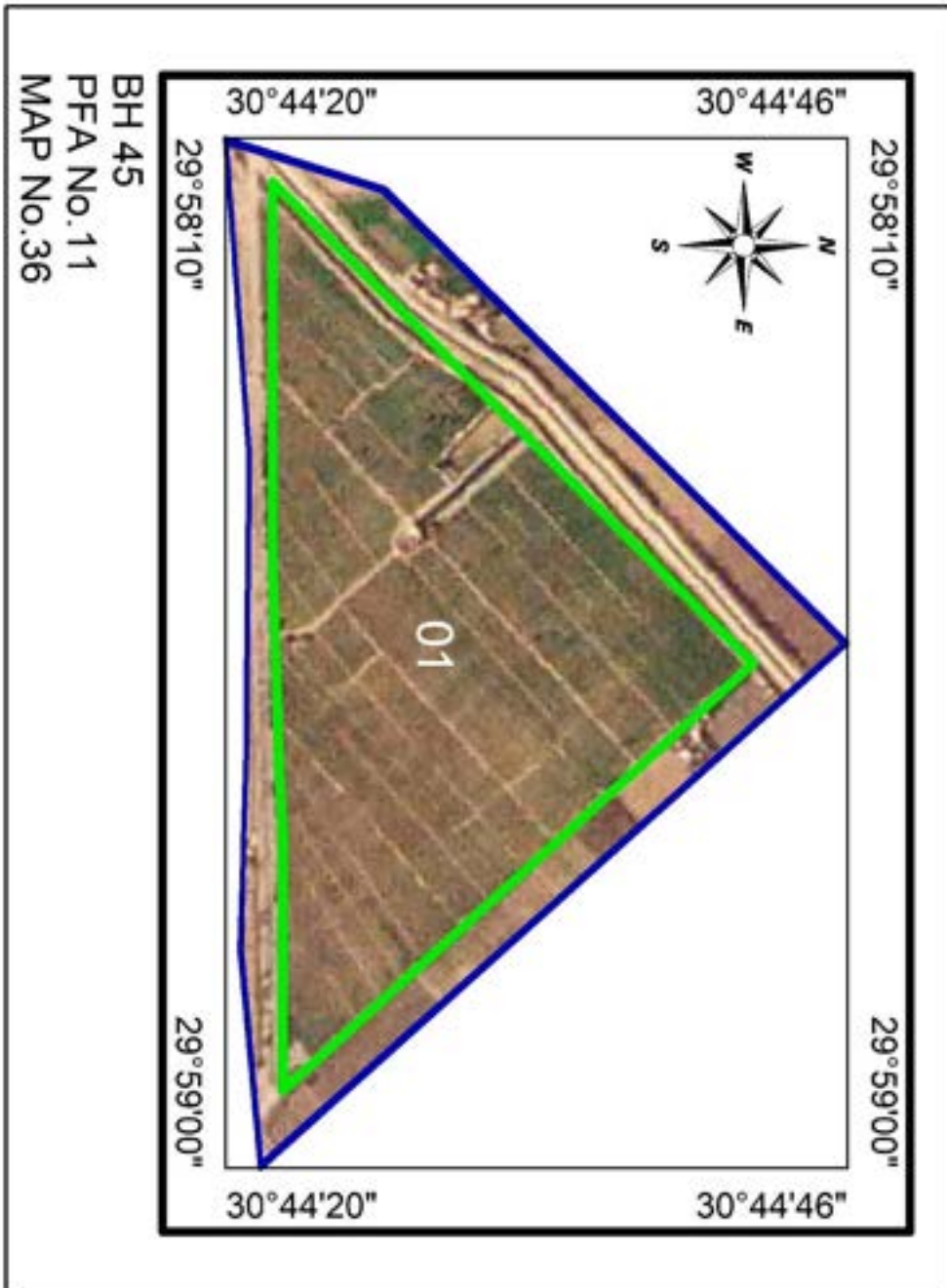
EL Teriak Farm



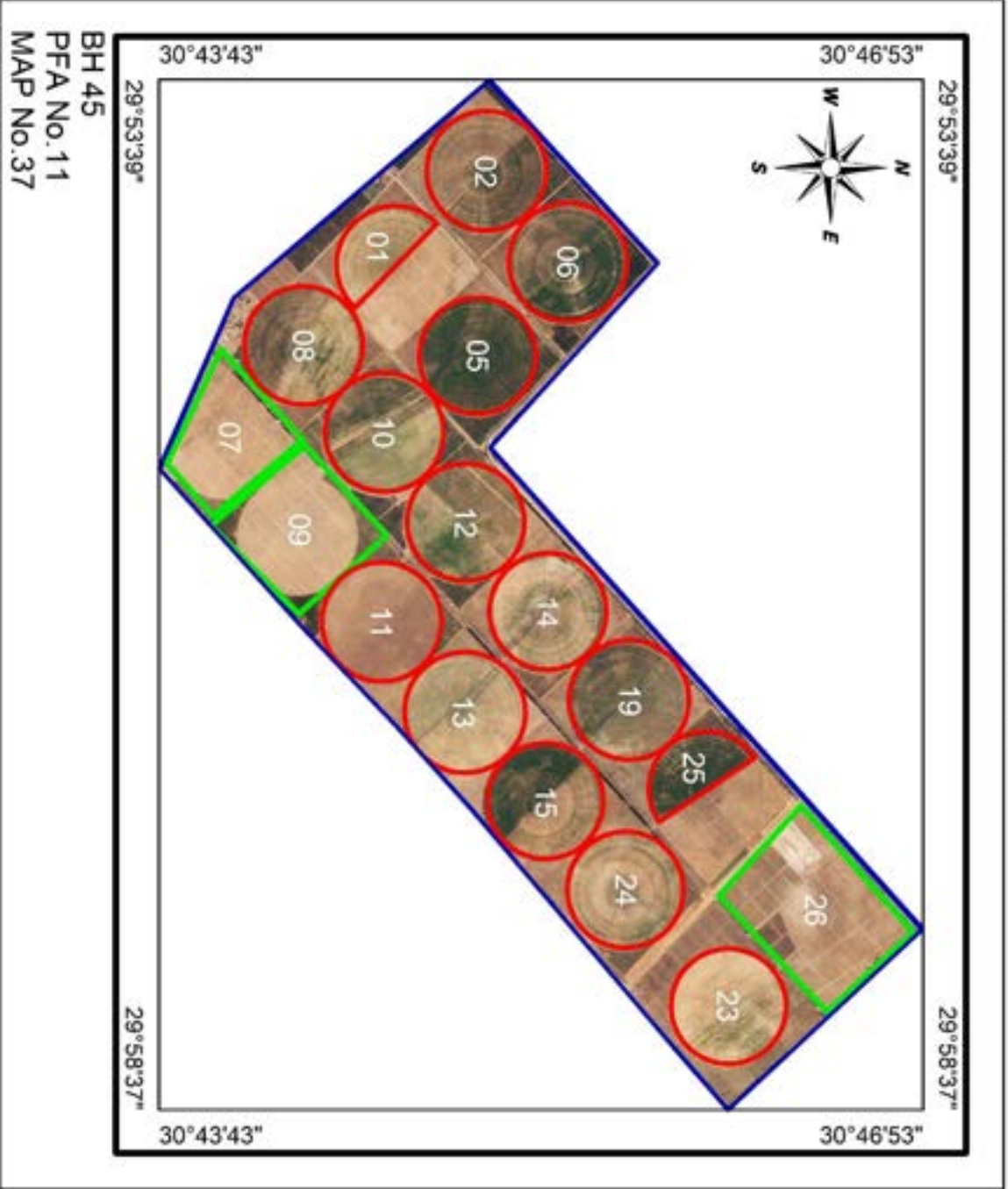
El-Hader 2 Farm



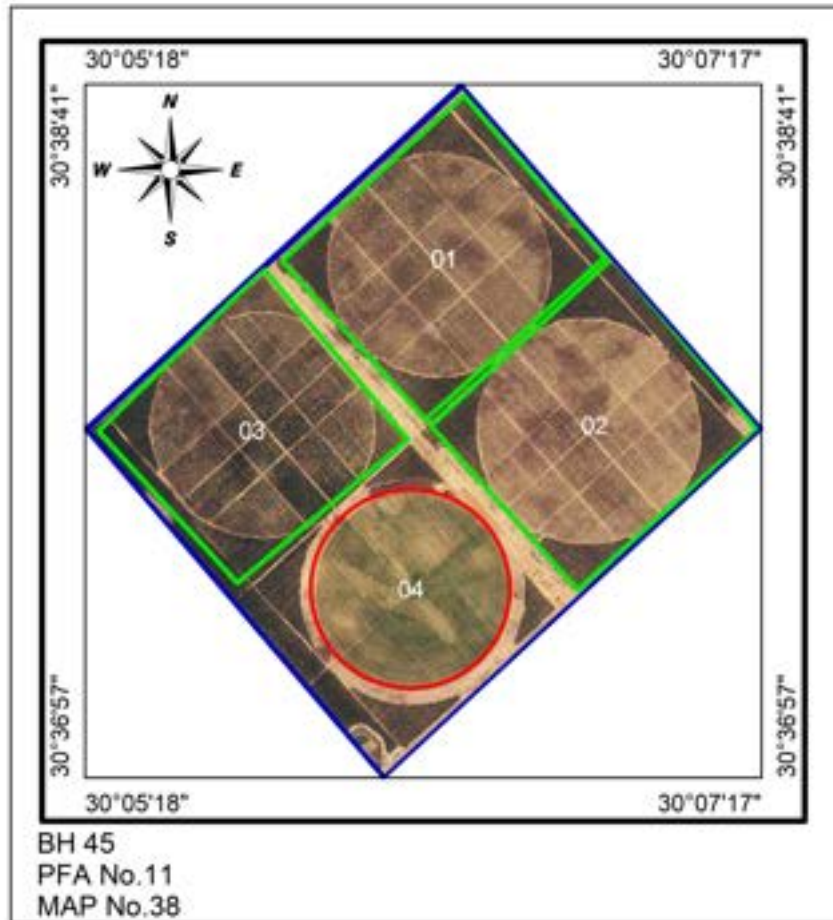
Fryda Farm



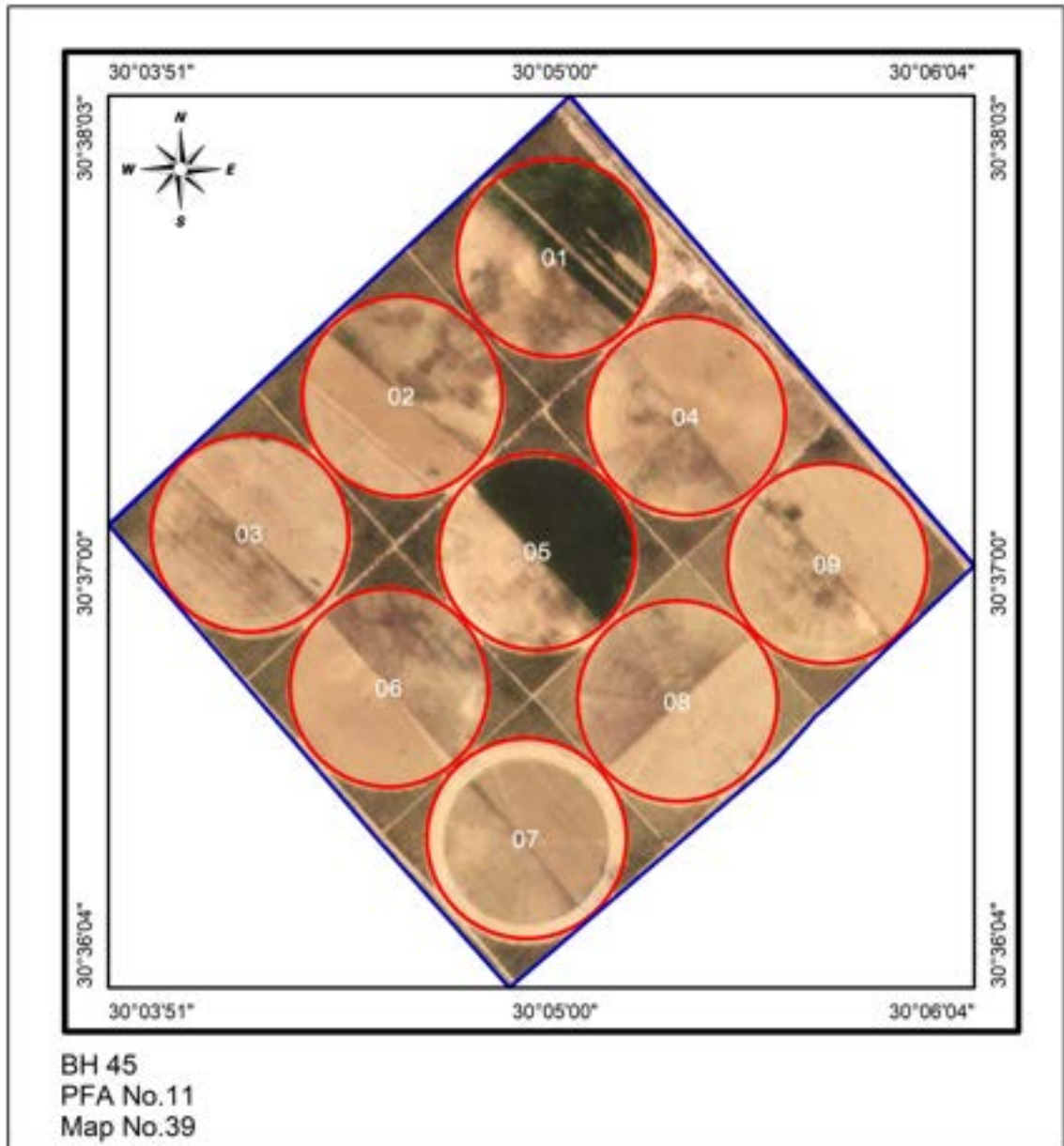
EINile Farm




El Rshad2 Farm



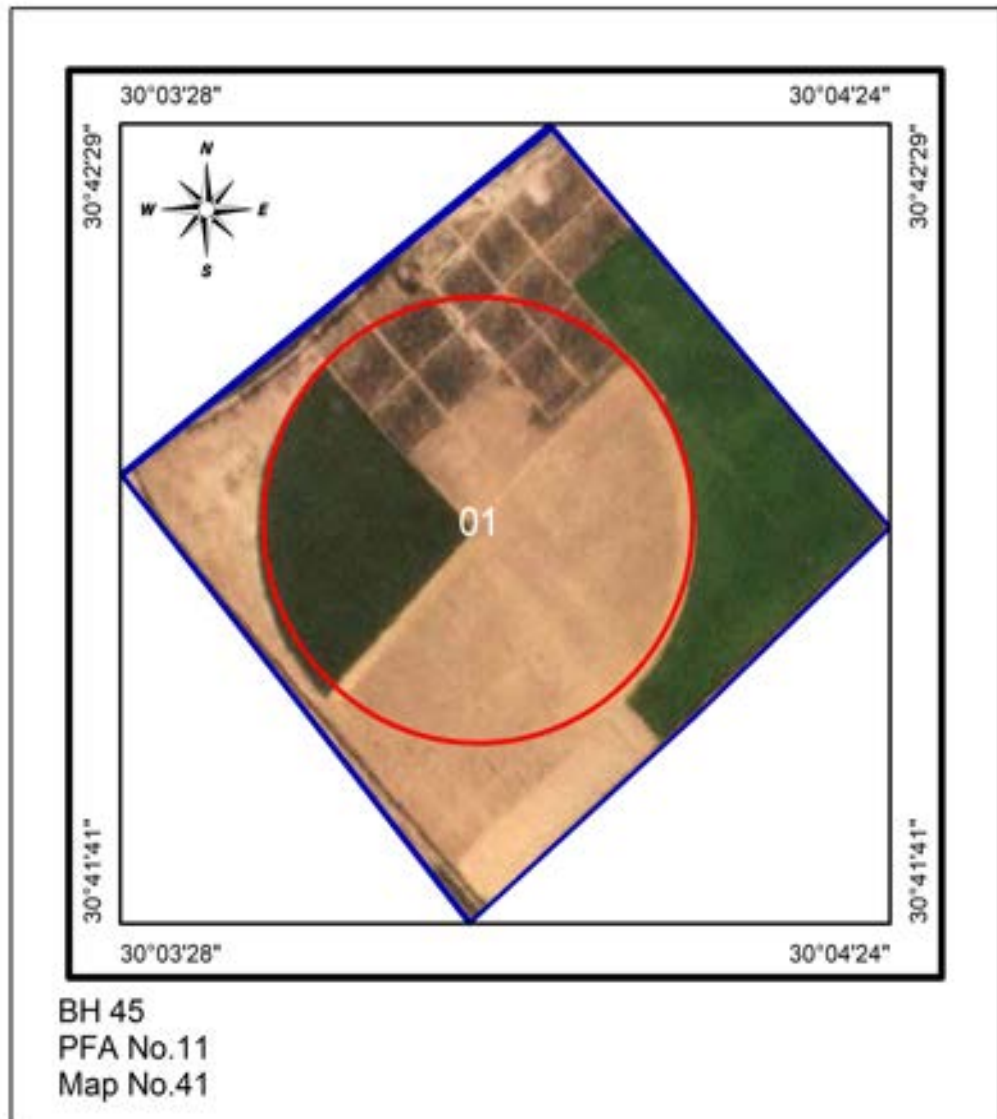
El Rshad 3 Farm




Derar 2 Farm




Derar 3 Farm



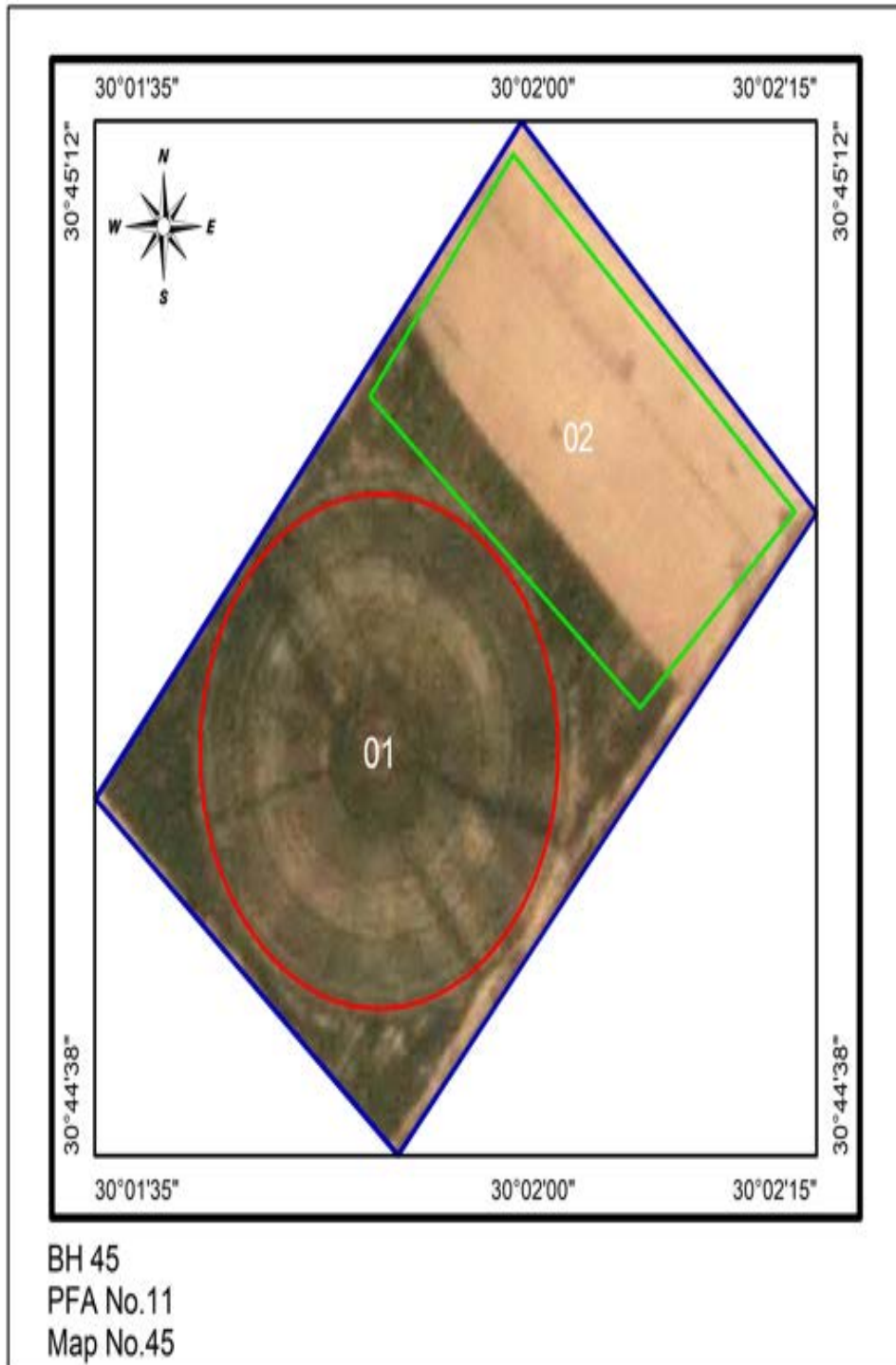
El-Gmal 1 Farm



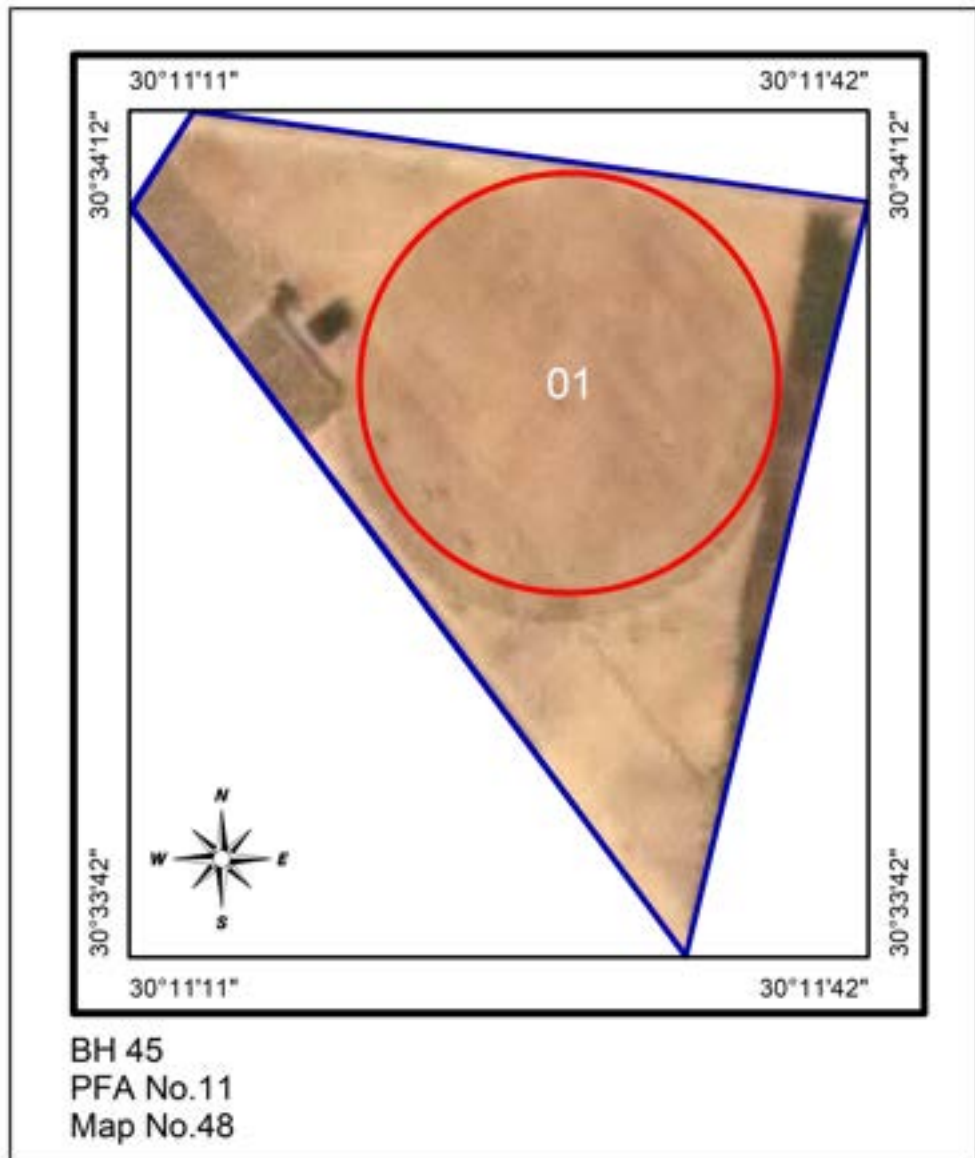
El-Nasr 2 Farm



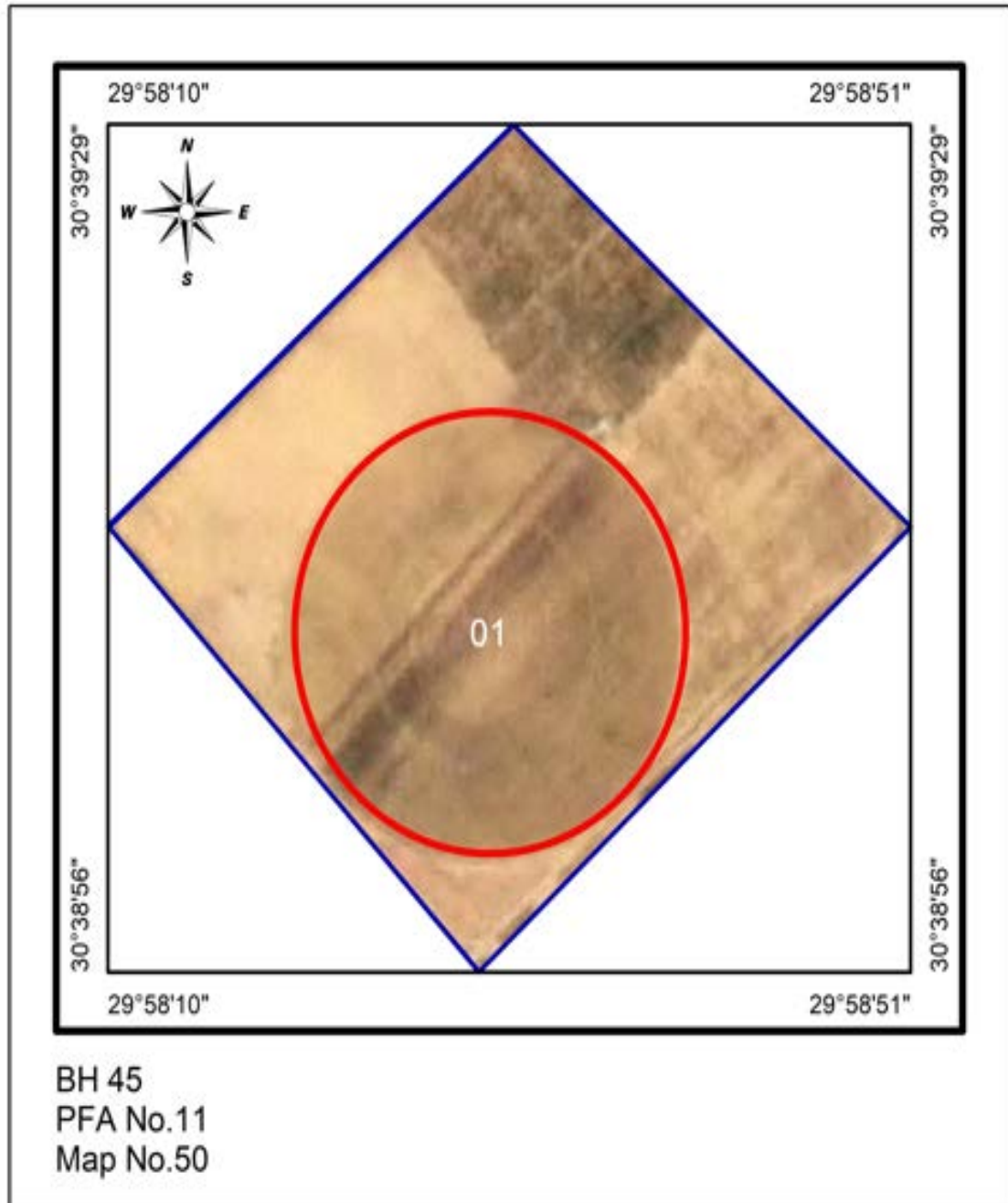
El-Gmal 2 Farm



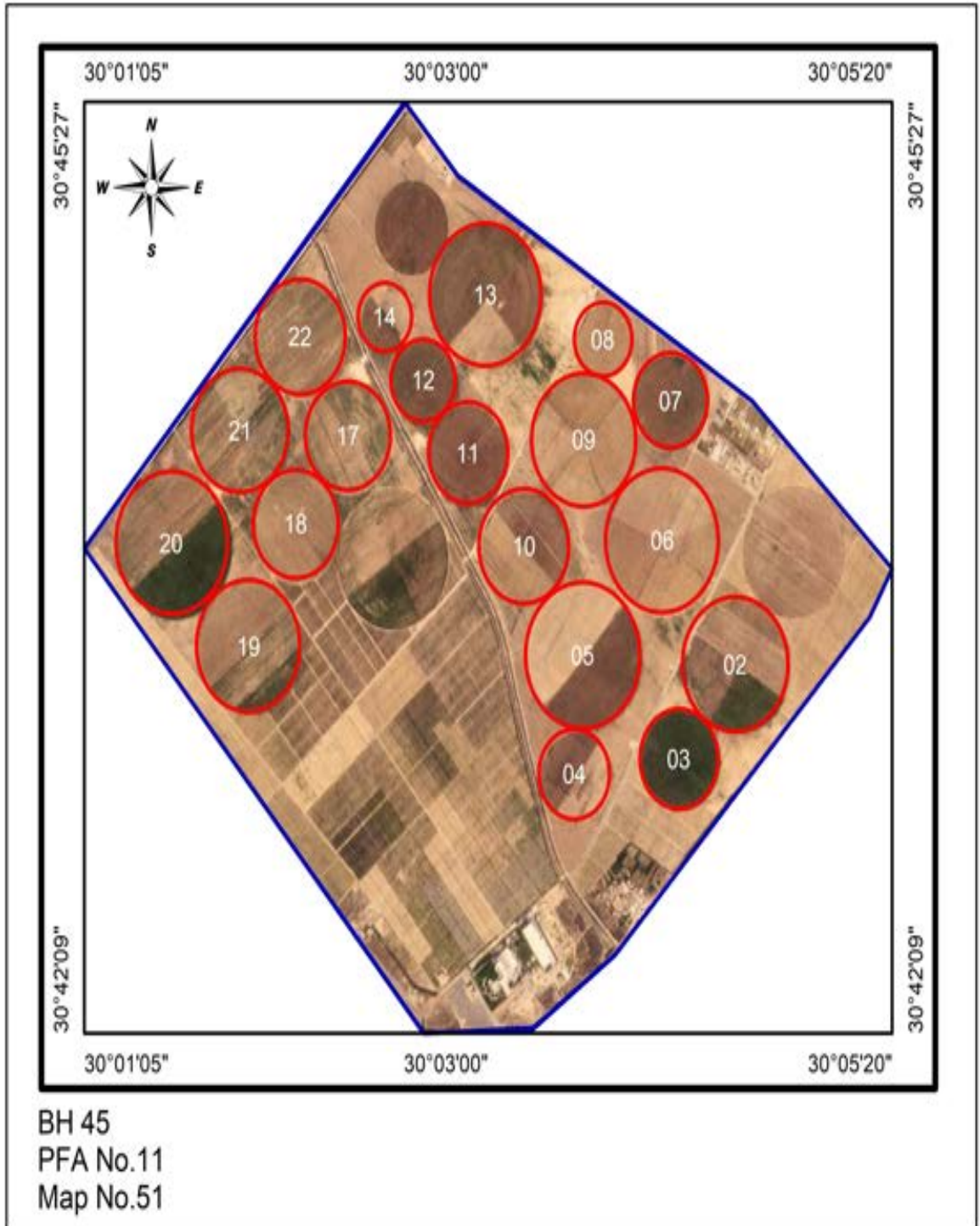
El Shwayel Farm



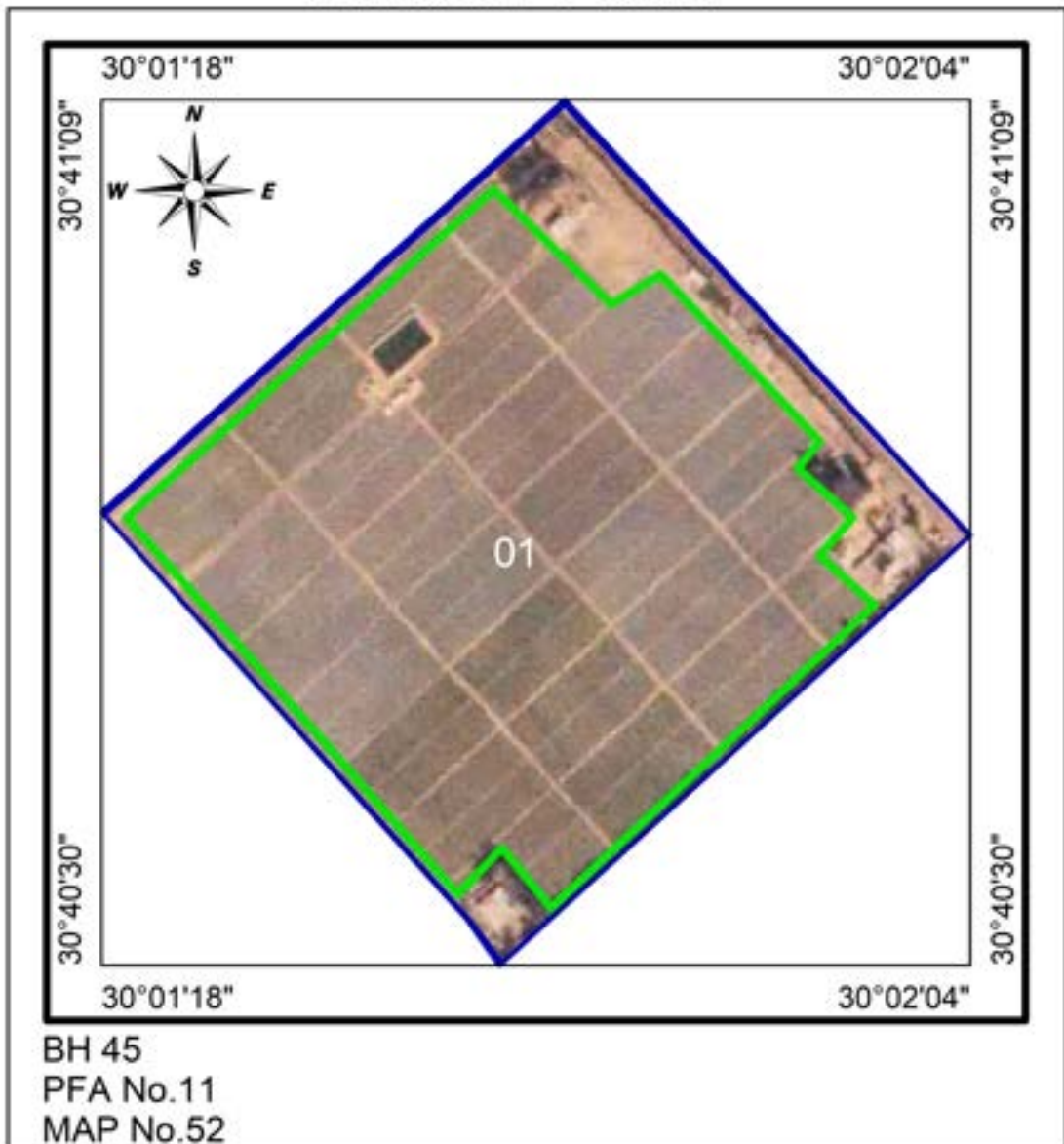
Elgamila Farm



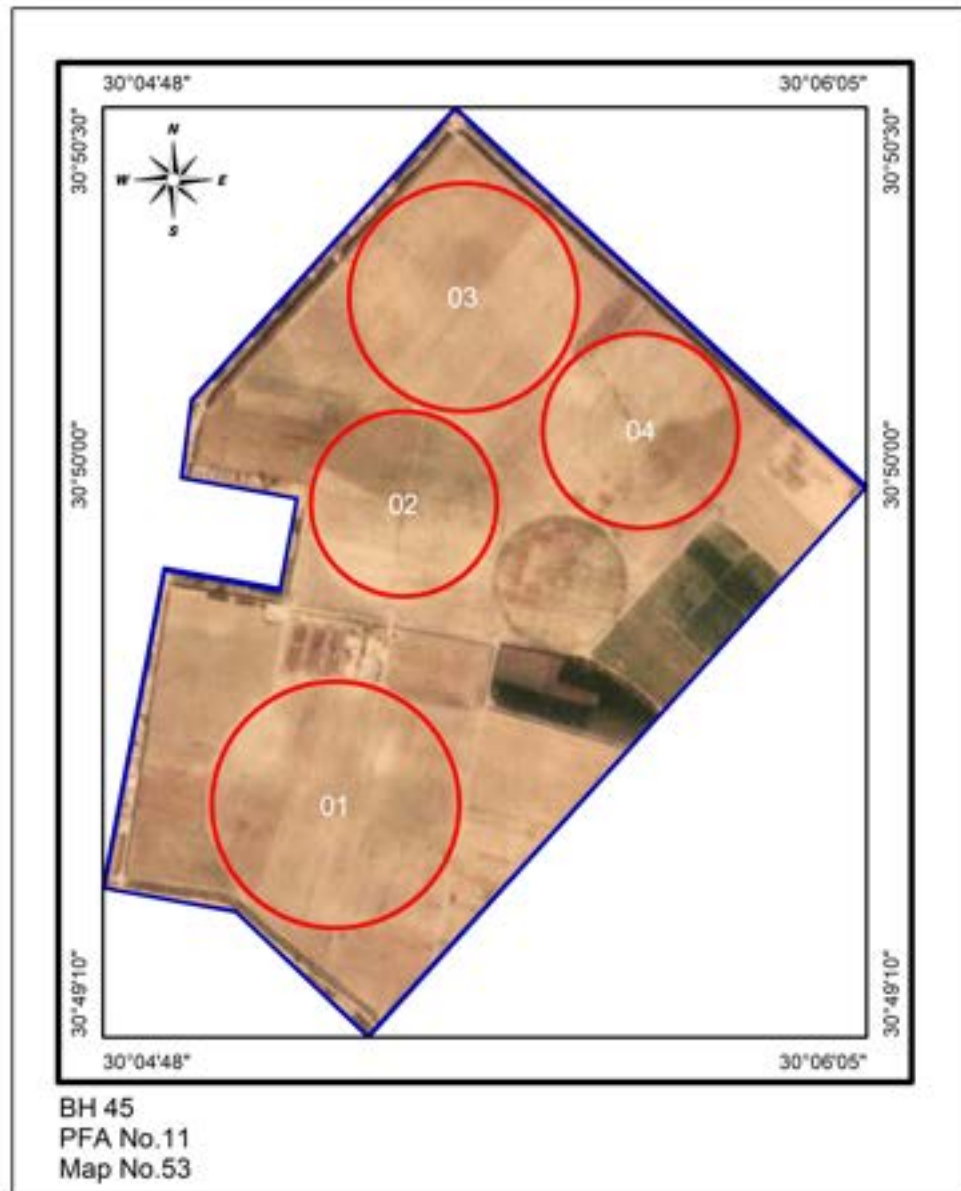
Nuts Land Farm



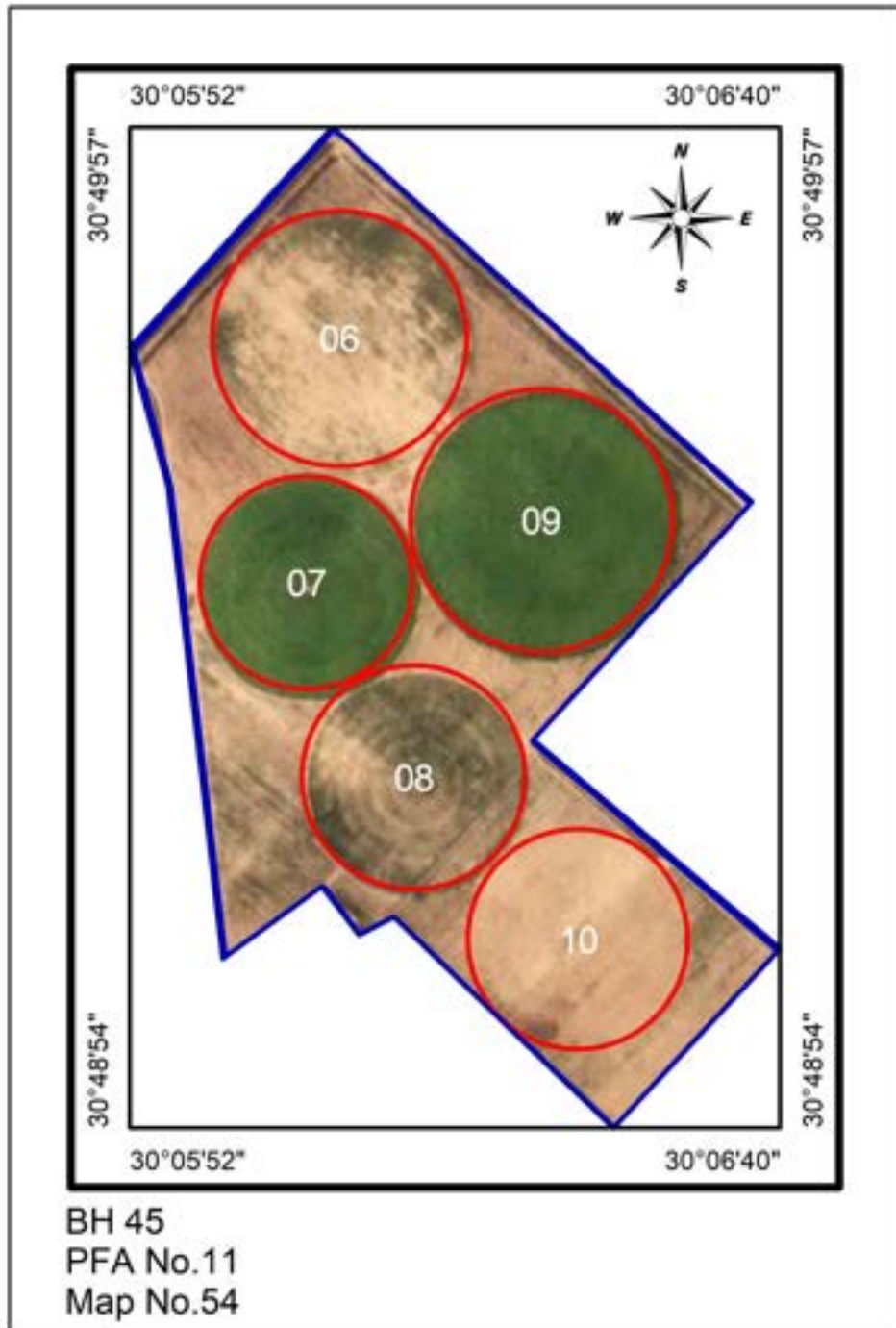
Amber Farm




El-Adel 1 Farm



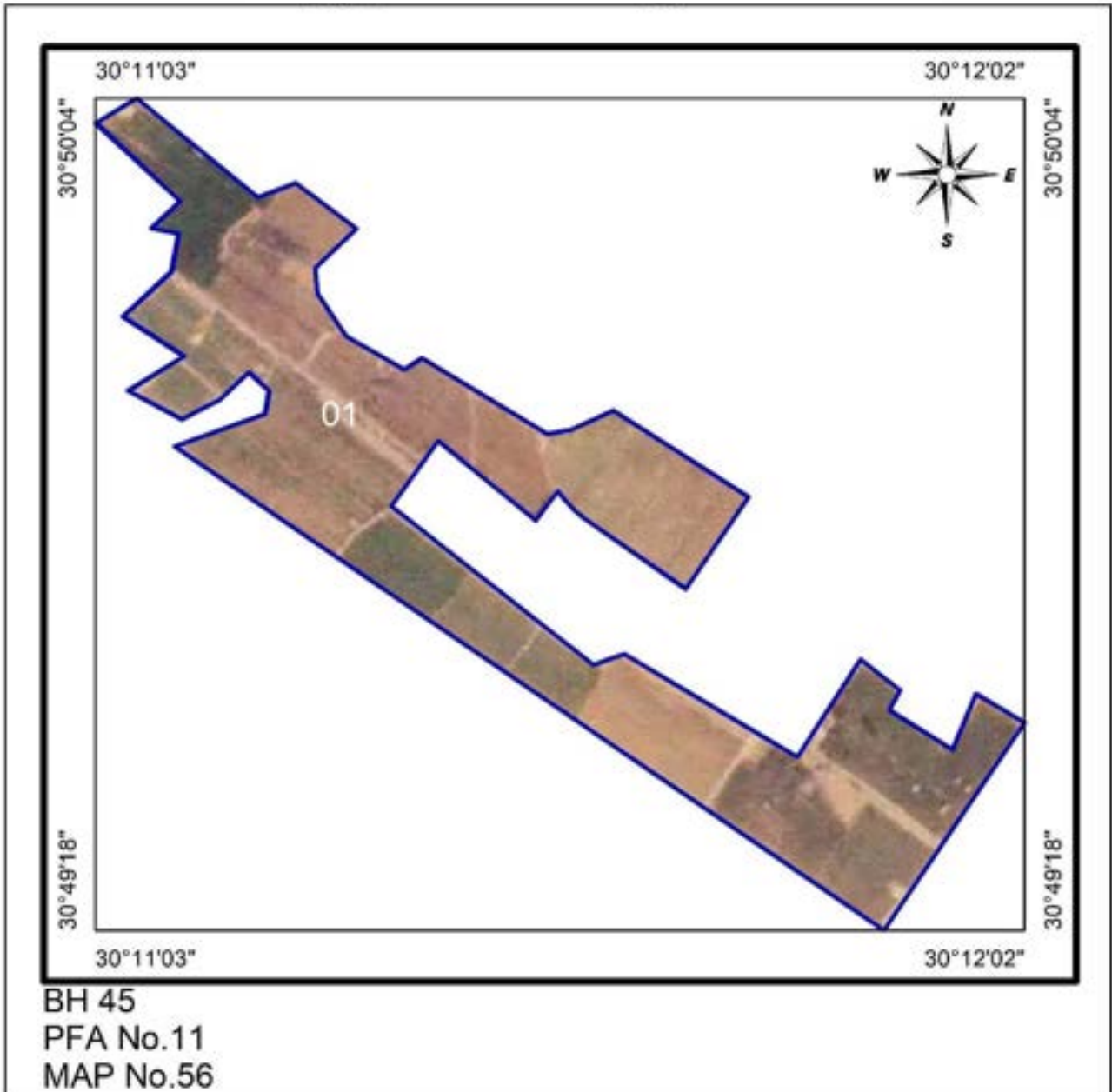
El-Adel 2 Farm



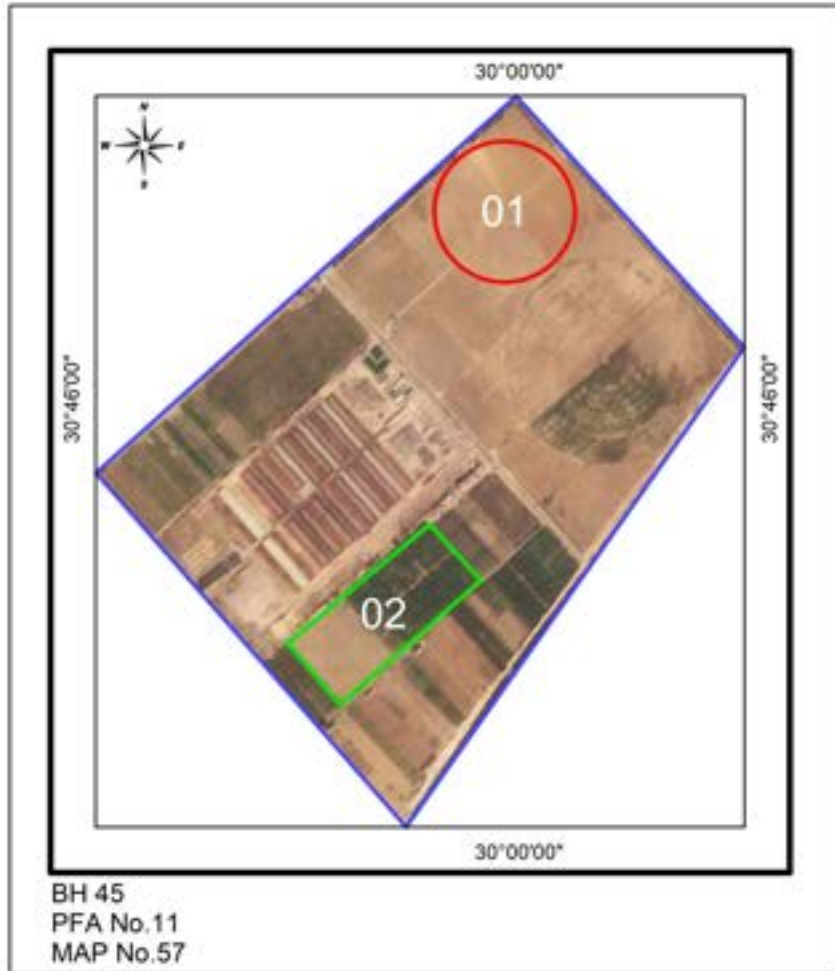
EL Nada Farm



El Rabta El masria Farm



Al-Lord Farm



Pest Free Area Sheet
El-Beheira (BH) 45, PFA No.12

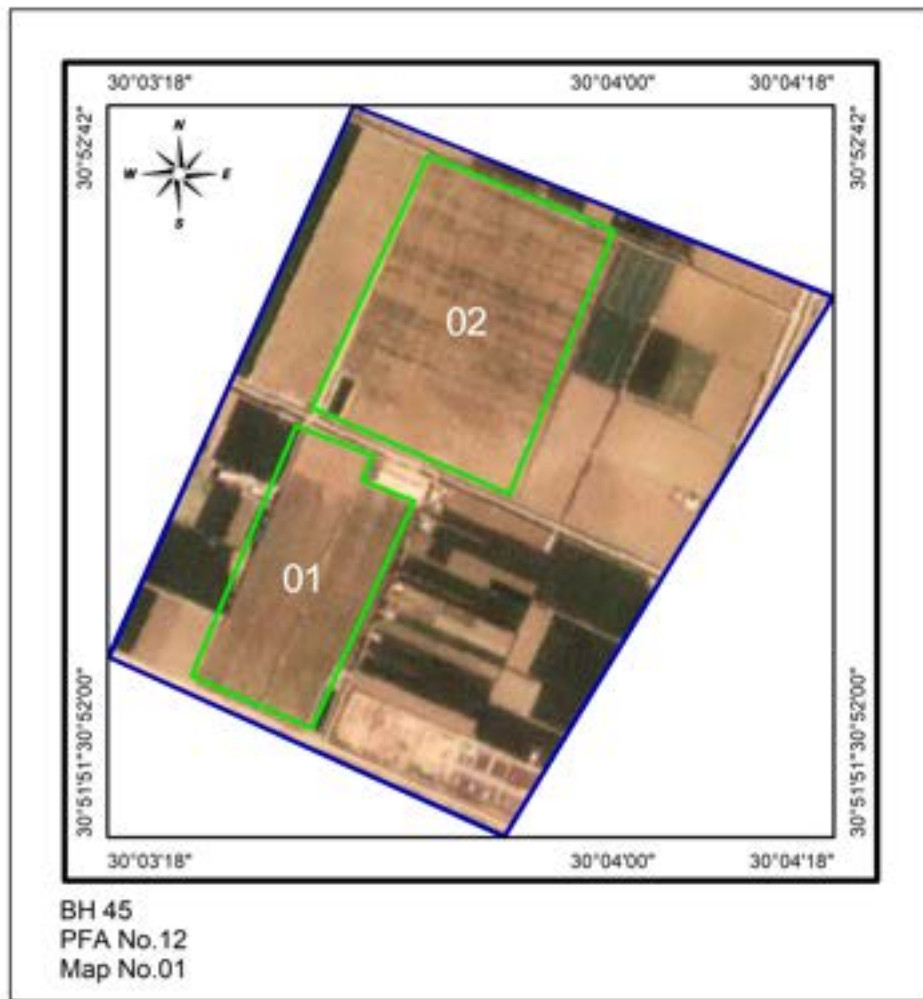
1. Name of PFA: Shamal El-Tahrir
2. No. of maps: 3
3. Boundaries:
 - North: Alexandria Governorate
 - South: El-Gharbia Governorate
 - East : El-Dakahlia Governorate
 - West : Alexandria Governorate
4. Total pest free area (feddan): 565
 - Total area proposed for potato: 265
 - Total area proposed for export: 265
5. Type of soil : Sandy
6. Irrigation system: Drip Irrigation System.
7. Source of water: El-Horia Canal
8. Rotation system

2021/2022	2022/2023	2023/2024
Summer season: Maize, Sweet Melon	Maize, Melon	Maize ,others
Winter season: Wheat, Clover and Potato	Wheat, Beans	& Vegetables
9. No. of basins: 4
10. Code No. of infection inside PFA and date of discovery: None
11. Is infection present upstream when surface water is used: No
12. Seed source: Seeds tested for brown rot Result: free
13. No. of water samples tested: 8 (free)
14. No. of weed samples tested: 23 (free)
15. No. of potato samples visually inspected:0
16. No. of basins (pivots) visually inspected:0
17. No. of potato samples tested by IF for export: 0
18. No. of growers: 3
19. General remarks:


Codes No. of EI- Beheira (BH) 45, PFA No.12 (Shamal El-Tahrir)

Gov.	PFA	Farm	Basins (Pivots)	Farm name	Codes No's		IF test			
					Infested	Excluded	Codes No's tested		No of samples	
							2023	2024	2023	2024
Map 1										
45	12	01	01>02	El-Shalma (1)						
Map 3										
45	12	03	01	Awad 1						
Map 4										
45	12	04	01	Awad 2						

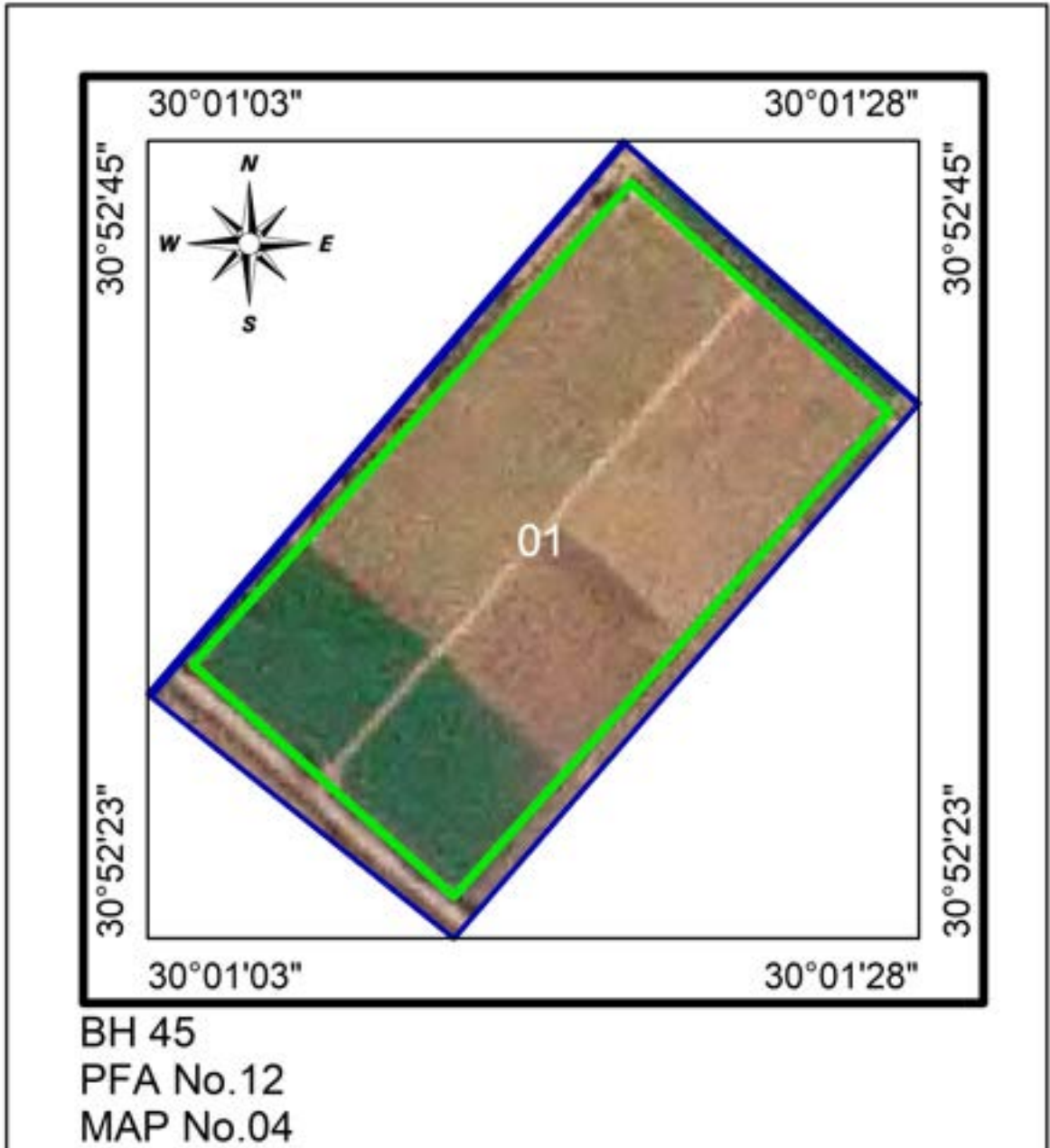
El-Shalma 1 Farm



Awad 1 Farm



Awad 2 Farm



Pest Free Area Sheet
El-Beheira (BH) 45, PFA No.13

1. Name of PFA: Ganoub El-Tahrir
2. No. of maps: 14
3. Boundaries:
 - North: PFA 12 & Desert area
 - South: Desert area
 - East: Desert area
 - West: Desert area
4. Total pest free area (feddan): 61222
 - Total area proposed for potato: 22261
 - Total area proposed for export: 22161
5. Type of soil : Sandy
6. Irrigation system: Drip and Over Head Sprinkler Irrigation System.
7. Source of water: Wells
8. Rotation system

2021/2022	2022/2023	2023/2024
Summer season: Maize, Peanut	Peanut, Melon& Potato	Maize,potato & others
Winter season: Wheat, Clover & Potato	Wheat, Beans and Potato	Potato & Vegetables
9. No. of basins (pivots): 17 (258)
10. Code No. of infection inside PFA and date of discovery: yes:45.13.06.03,
45.13.38.23
& 45.13.38.35
11. Is infection present upstream when surface water is used: No
12. Seed source: Seeds tested for brown rot Result: free
13. No. of water samples tested:316 (free)
14. No. of weed samples tested: 611(free)
15. No. of potato samples visually inspected: 480 (free)
16. No. of basins (pivots) visually inspected: 3(37) (free)
17. No. of potato samples tested by IF for export: 853 (free)
18. No. of growers: 13
19. General remarks:

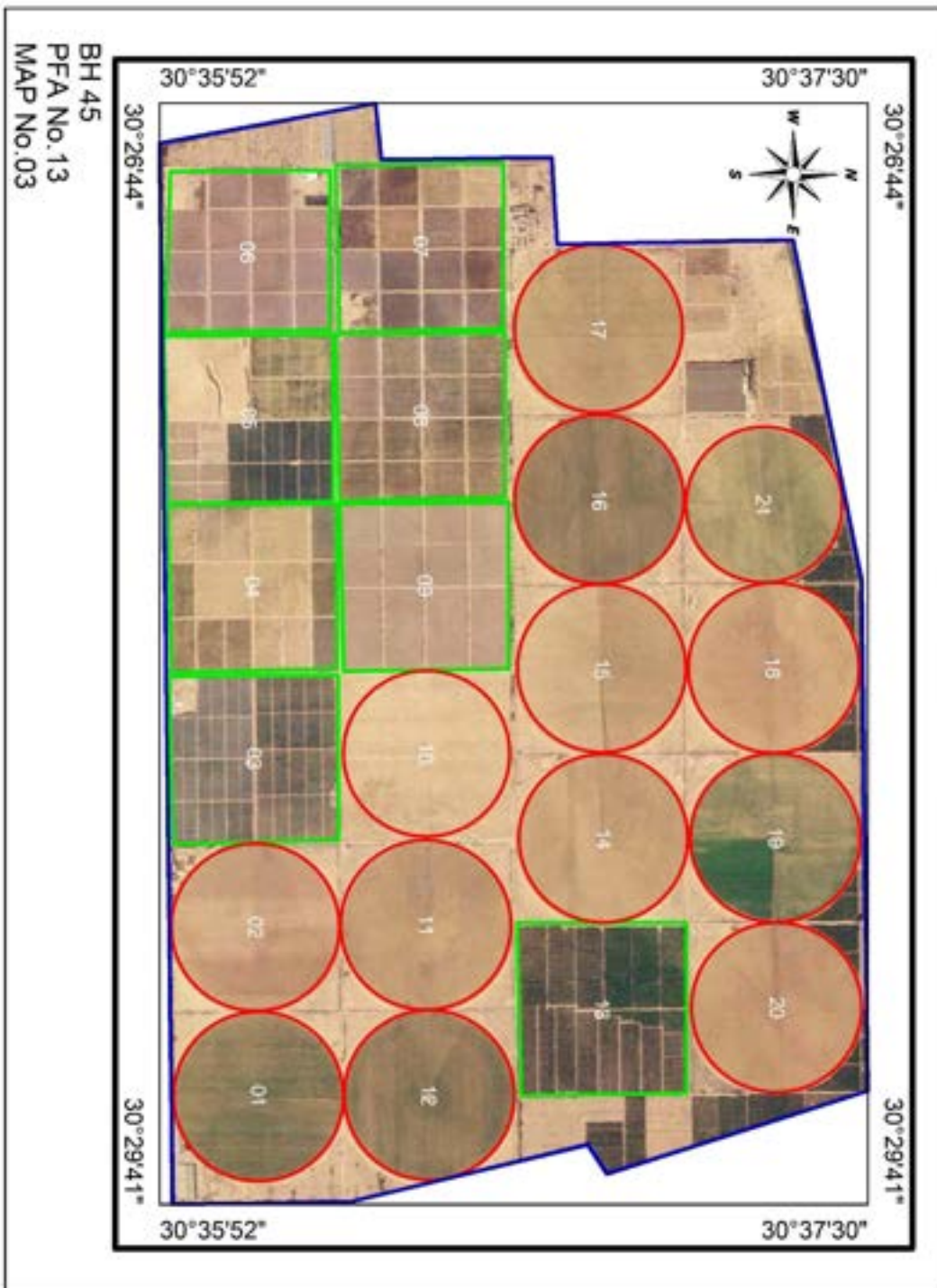
Codes No. of EI- Beheira (BH) 45, PFA No.13 (Ganoub El-Tahrir)

Gov.	PFA	Farm	Basins (Pivots)	Farm name	Codes No's		IF test			
					Infested	Excluded	Codes No's tested		No of samples	
							2023	2024	2023	2024
Map 3										
45	13	03	(01,02, 10>12, 14>21), 03>09, 13	Salma			01,11, 12,14, 15,16, 17	11,12,15,16,1 7,18	153	165
Map 6										
45	13	06	04,05	El Tahan farm			04,05	03,04,05	19	40
Map 9										
45	13	09	01	Derar farm						
Map14										
45	13	14	(01>07)	Green Hand			03,06	04	40	24
Map15										
45	13	15	01,02	Al- Safa						
Map20										
45	13	20	(01,02)	El-Shaimaa						
Map34										
45	13	34	01	Nehal El Nagar 1						
Map37										
45	13	37	(01,02)	AL Karmah						
Map38										
45	13	38	(01>08, 10>12, 15>22, 24>34,36, 38>41, 43>56, 58>62,64, 65),90,91	Mastar-1			02,03,05,06, 07,09,10,11, 12,18,19,20, 22,25,28,31, 32,33,34,35, 36,37,40,41, 42,44,48,49, 52,54,57,60	02,05,08,09, 11,13,15,16, 17,18,19,22, 23,26,27,30, 33,34,35,36, 38,39,61,63, 65	741	469
Map39										
45	13	39	(01>07, 10>15)	Mastar-2			01,04,05,06, 07,12,13,15	05,06,07,11, 13	134	155
Map 40										
45	13	40	(121>126, 128>142)	Raad 1						
Map 41										
45	13	41	(143>154)	Raad 2						

Codes No. of El- Beheira (BH) 45, PFA No.13 (Ganoub El-Tahrir)

Gov.	PFA	Farm	Basins (Pivots)	Farm name	Codes No's		IF test			
					Infested	Excluded	Codes No's tested		No of samples	
							2023	2024	2023	2024
Map 40										
45	13	42	(158>209, 268>271, 273>277, 282>285, 288,291, 296,297, 300, 310>324, 326,327, 330>335, 337>339, 348>350, 353>356)	Raad 3						
Map 41										
45	13	43	(363,364, 368, 372>375, 379>381, 384>386, 389>391, 393,394, 397,401, 402,405, 406,409, 411,412, 417>419)	Raad 4						

Salma Farm



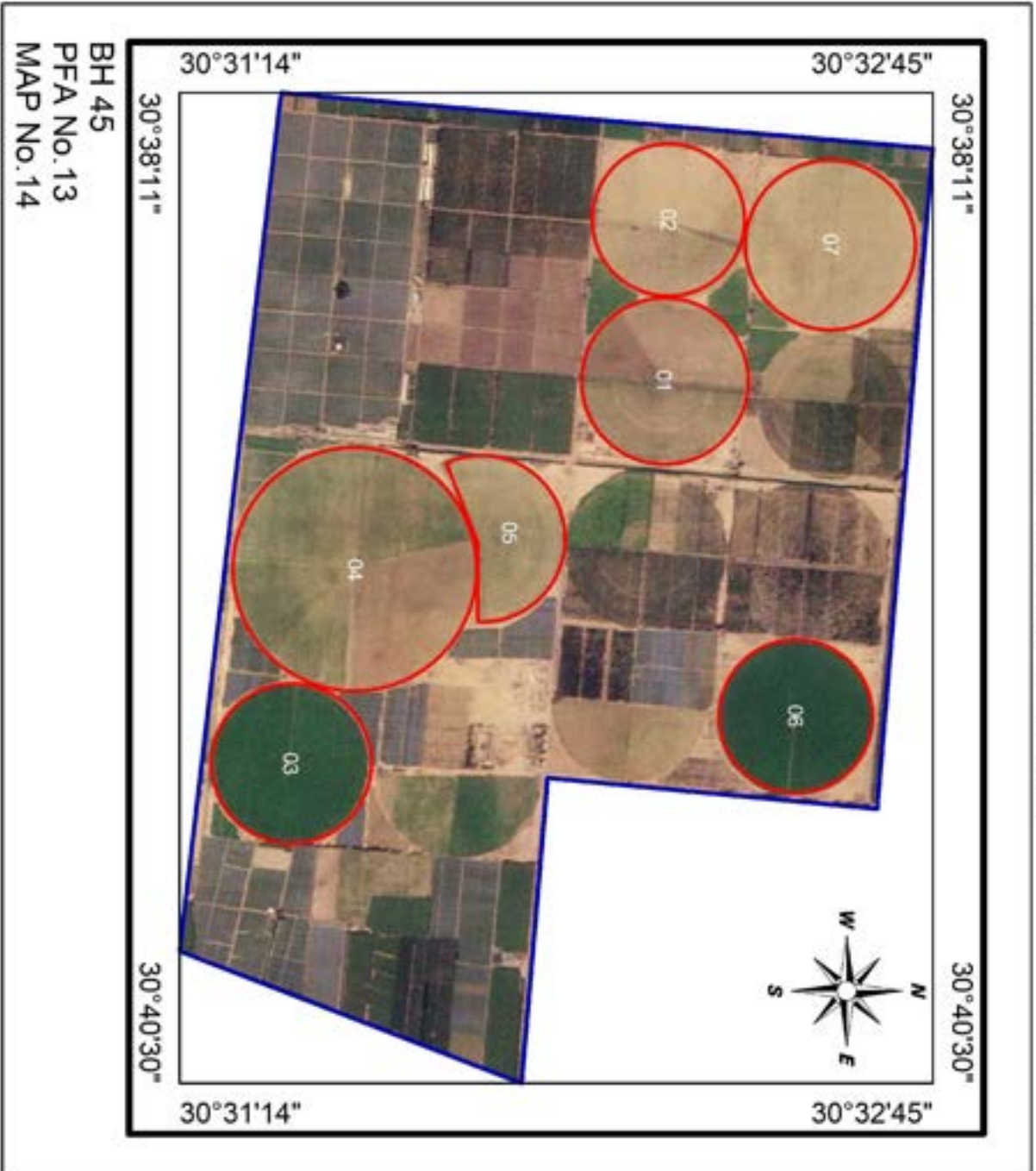
EL Tahan Farm



Derar Farm



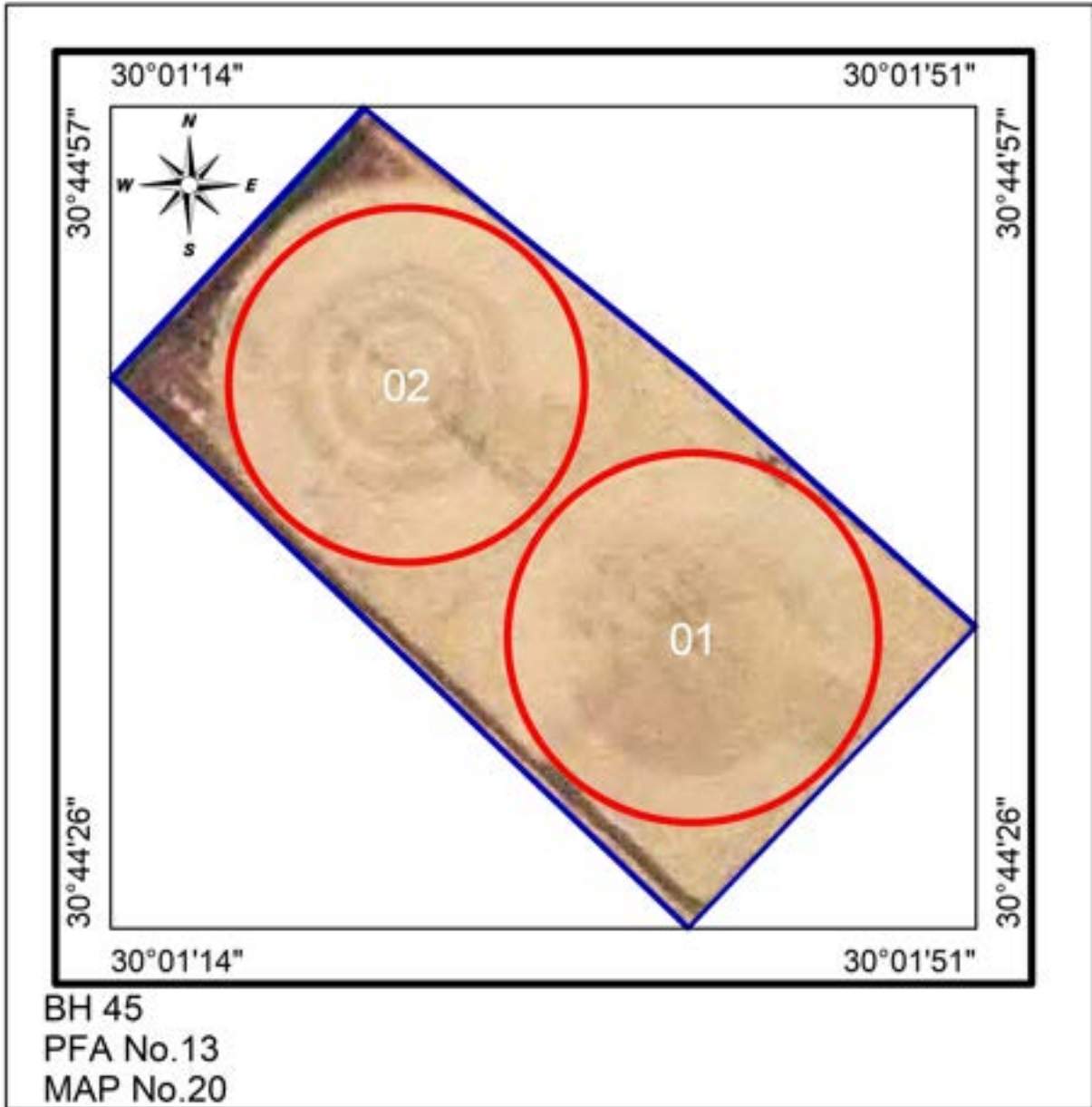
Green Hand Farm



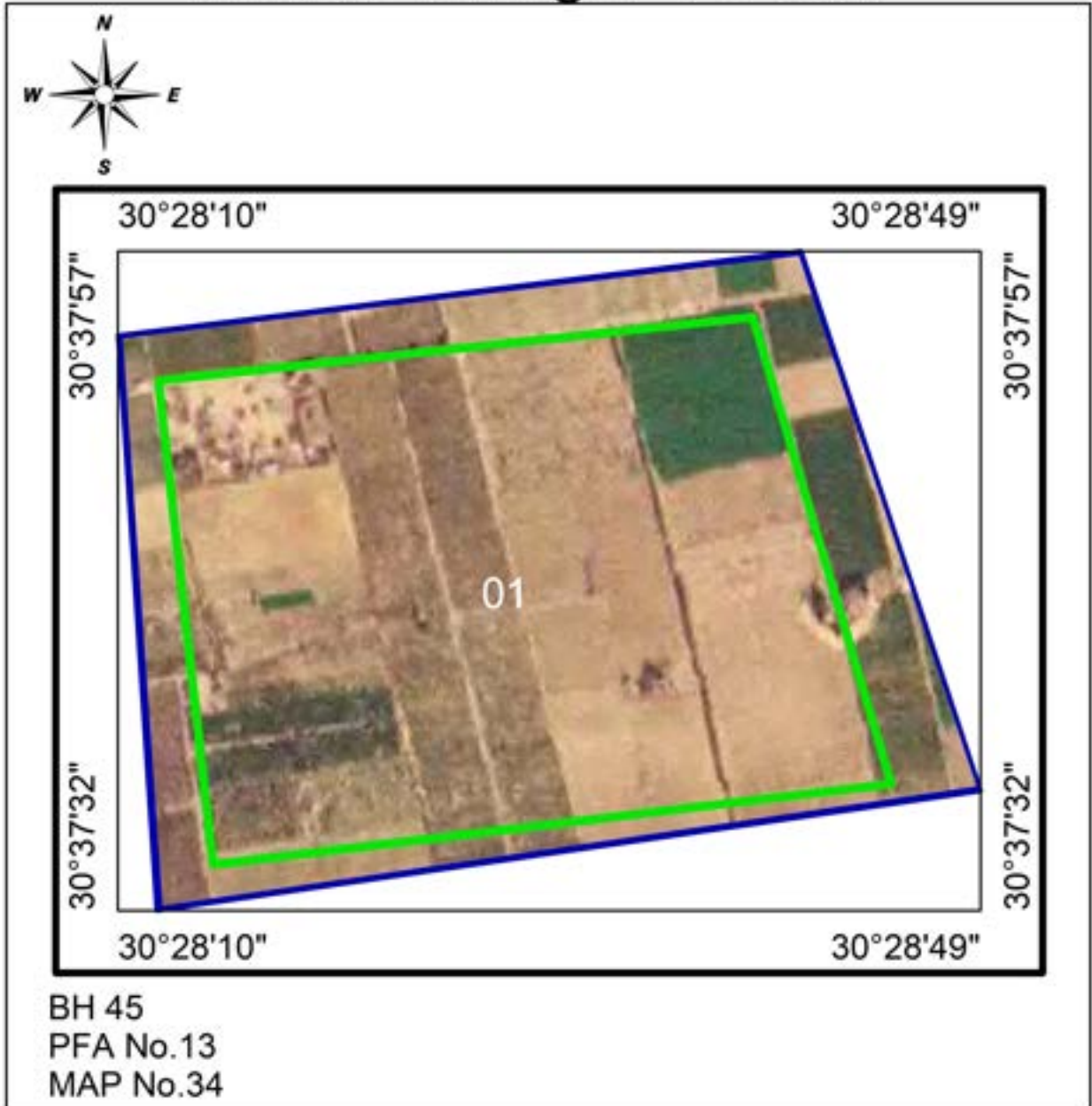
Al- Safa Farm



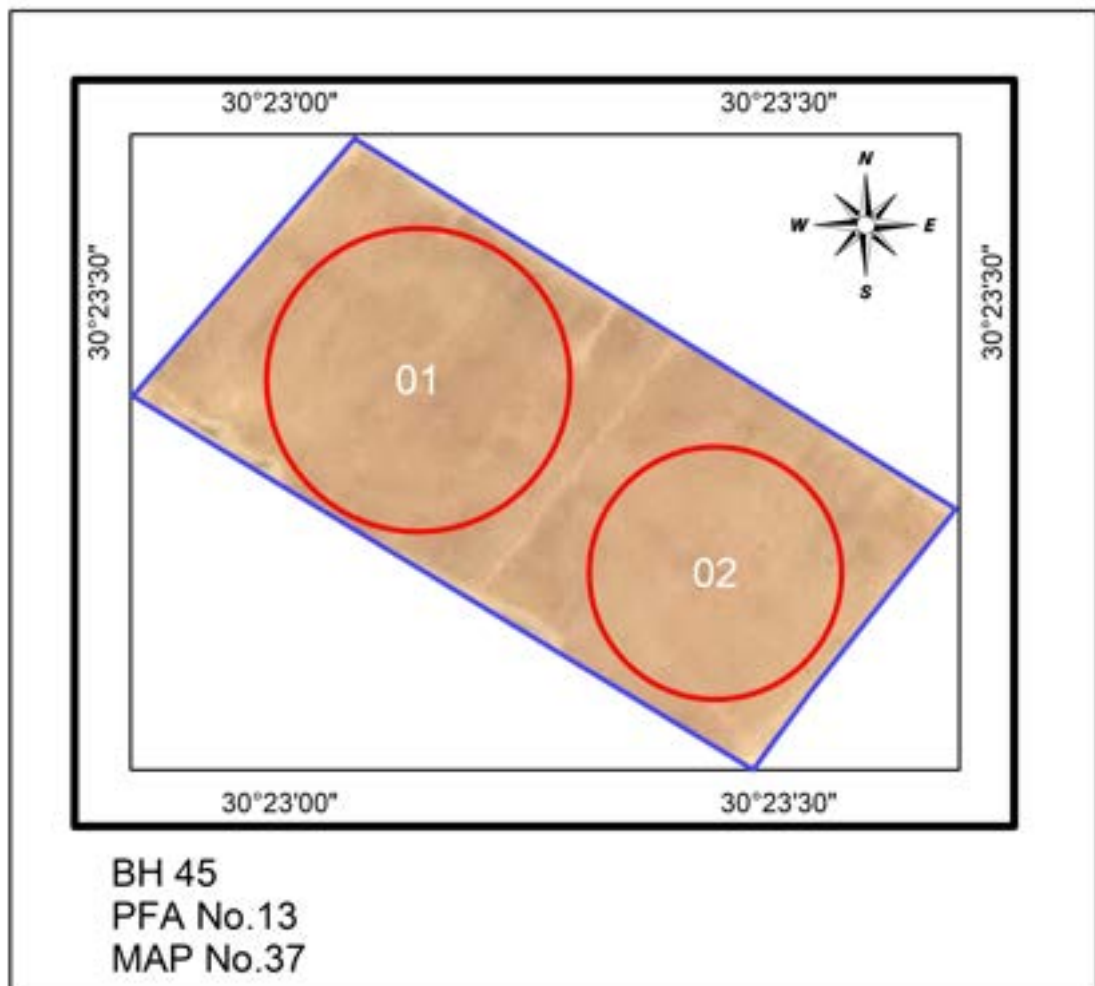
El-Shaimaa Farm



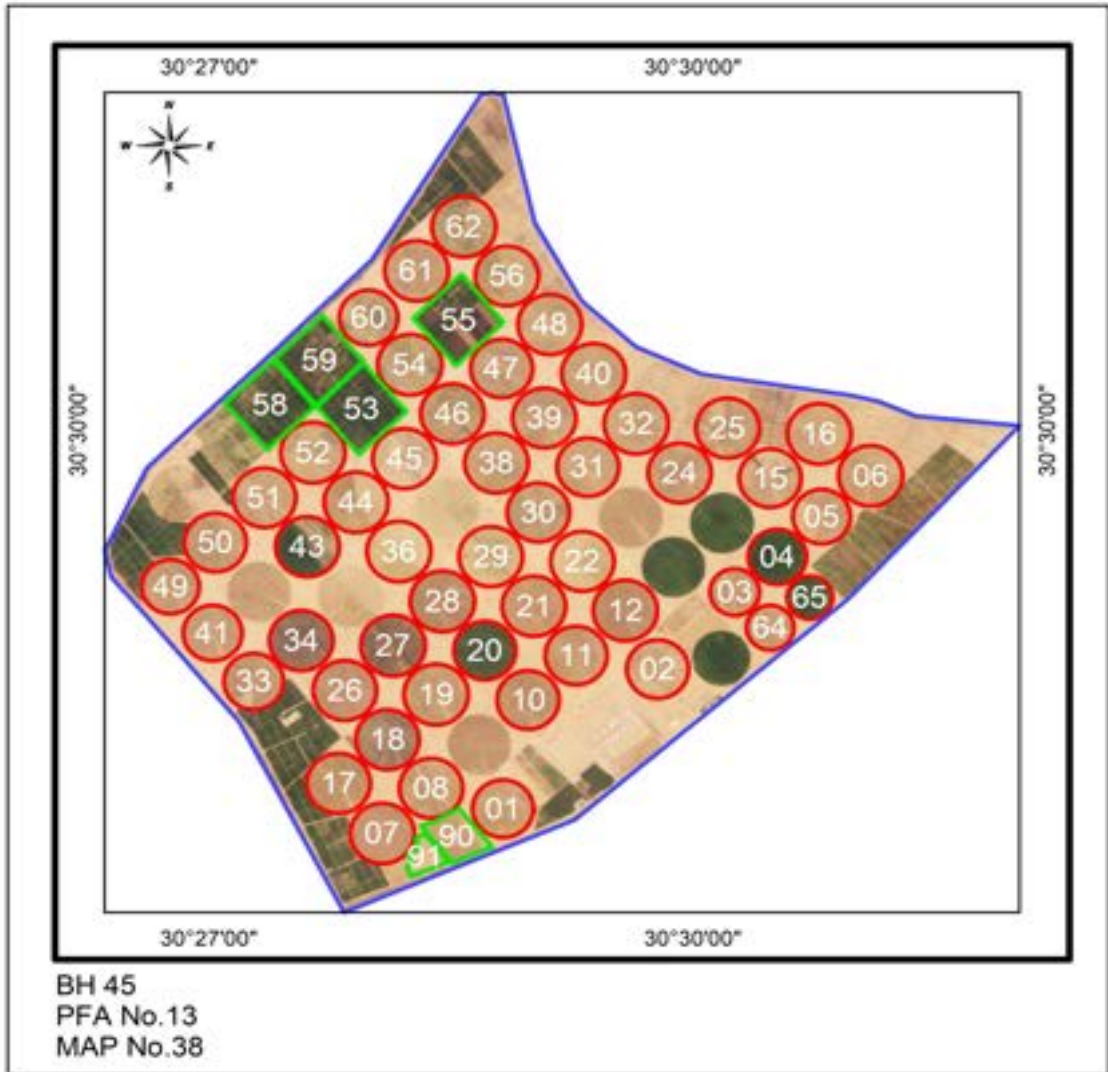
Nehal El Nagar 1 Farm



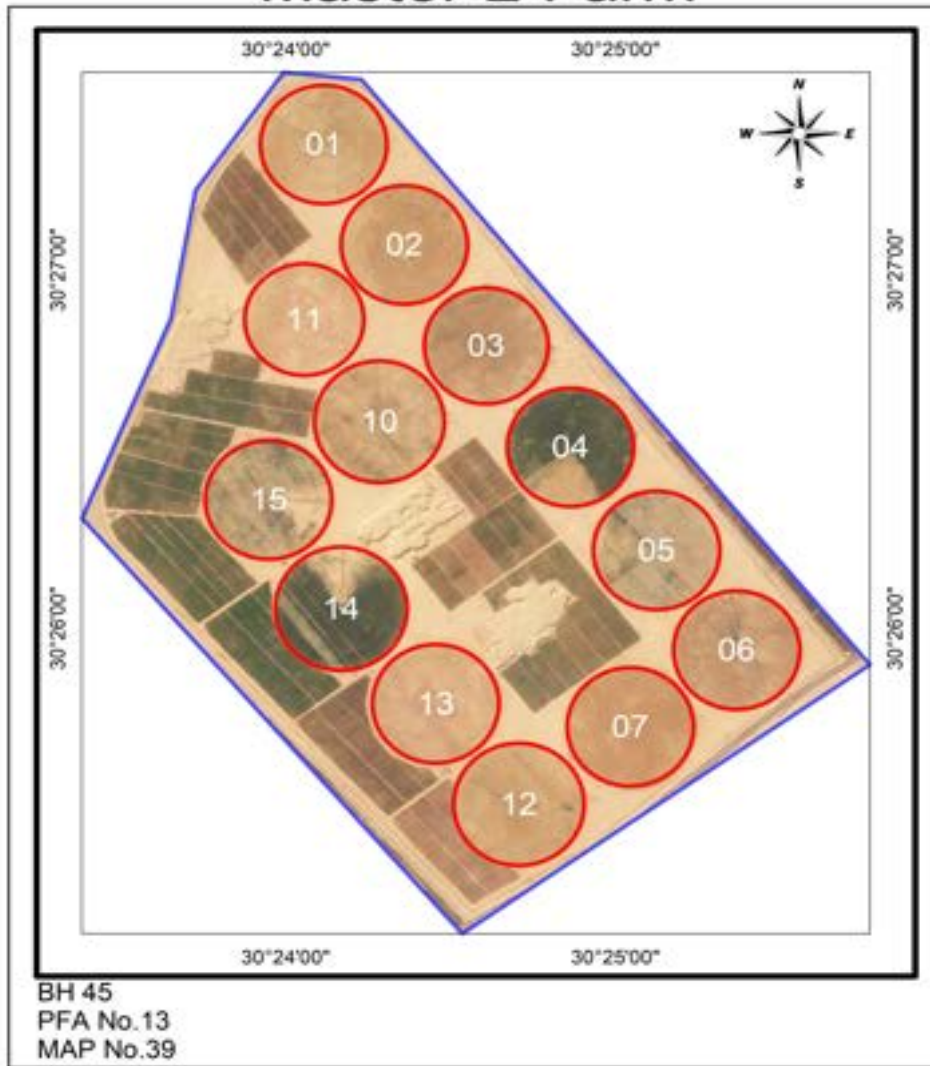
AL Karmah Farm



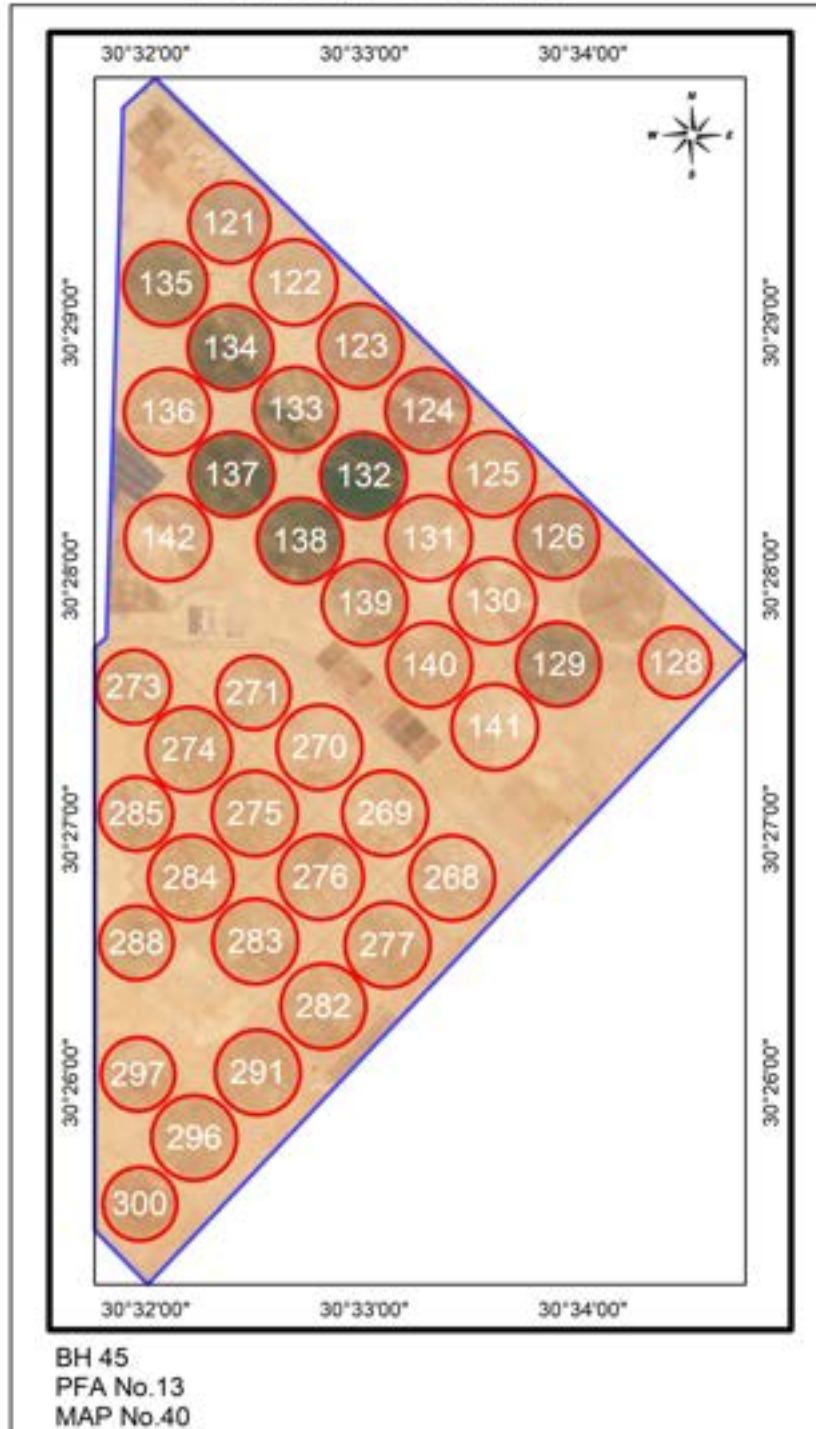
Master-1 Farm



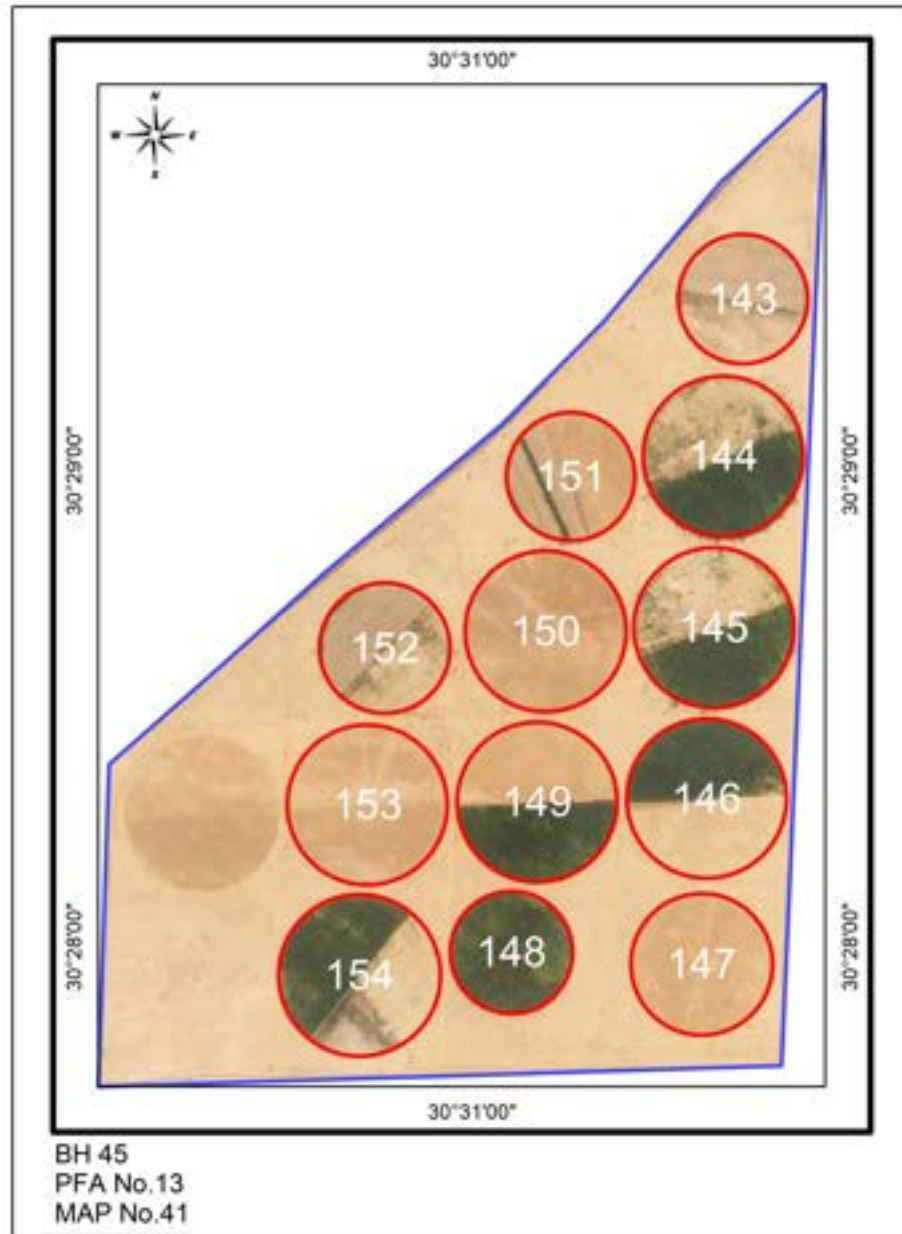
Master-2 Farm



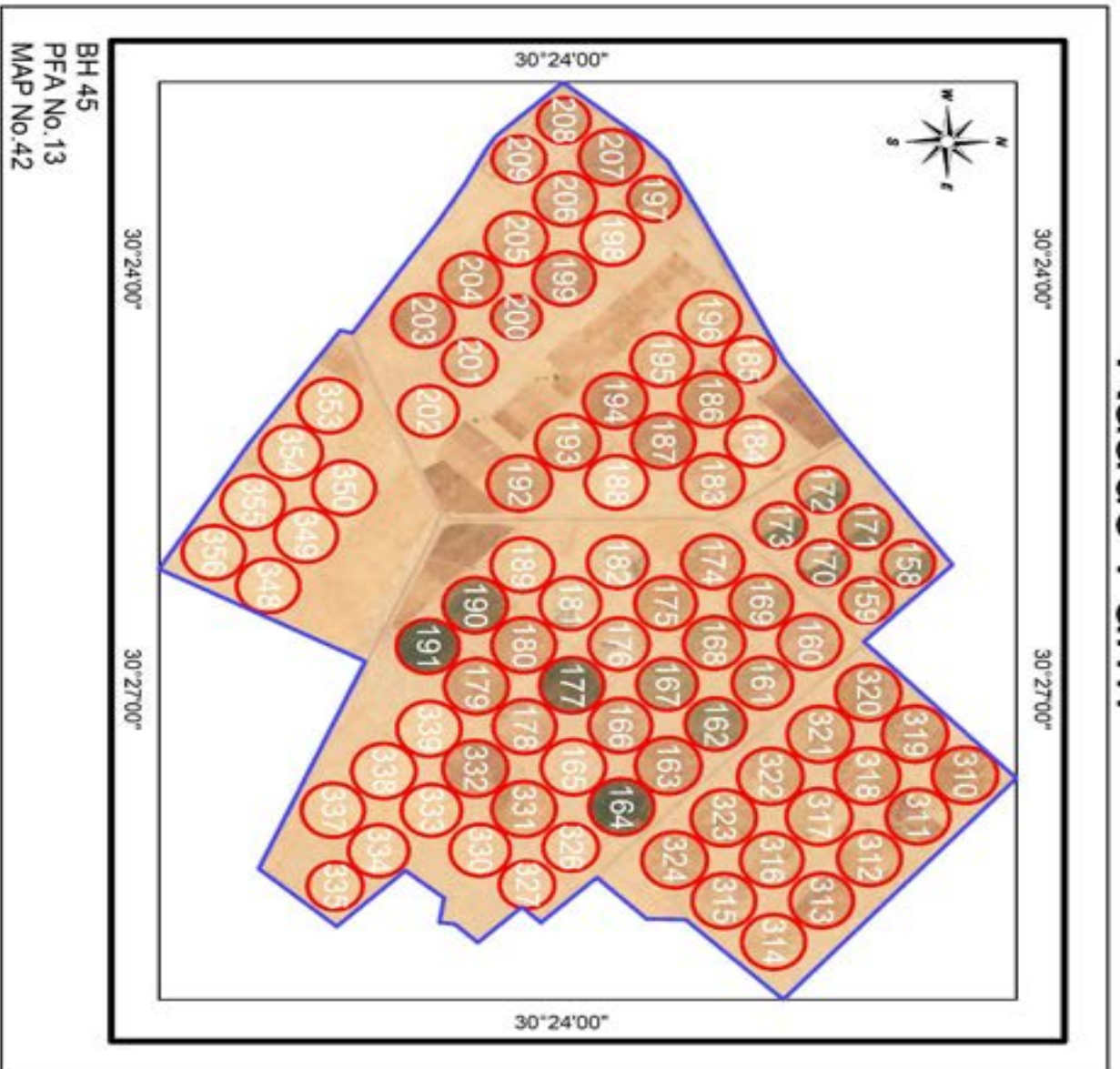
Raad1 Farm



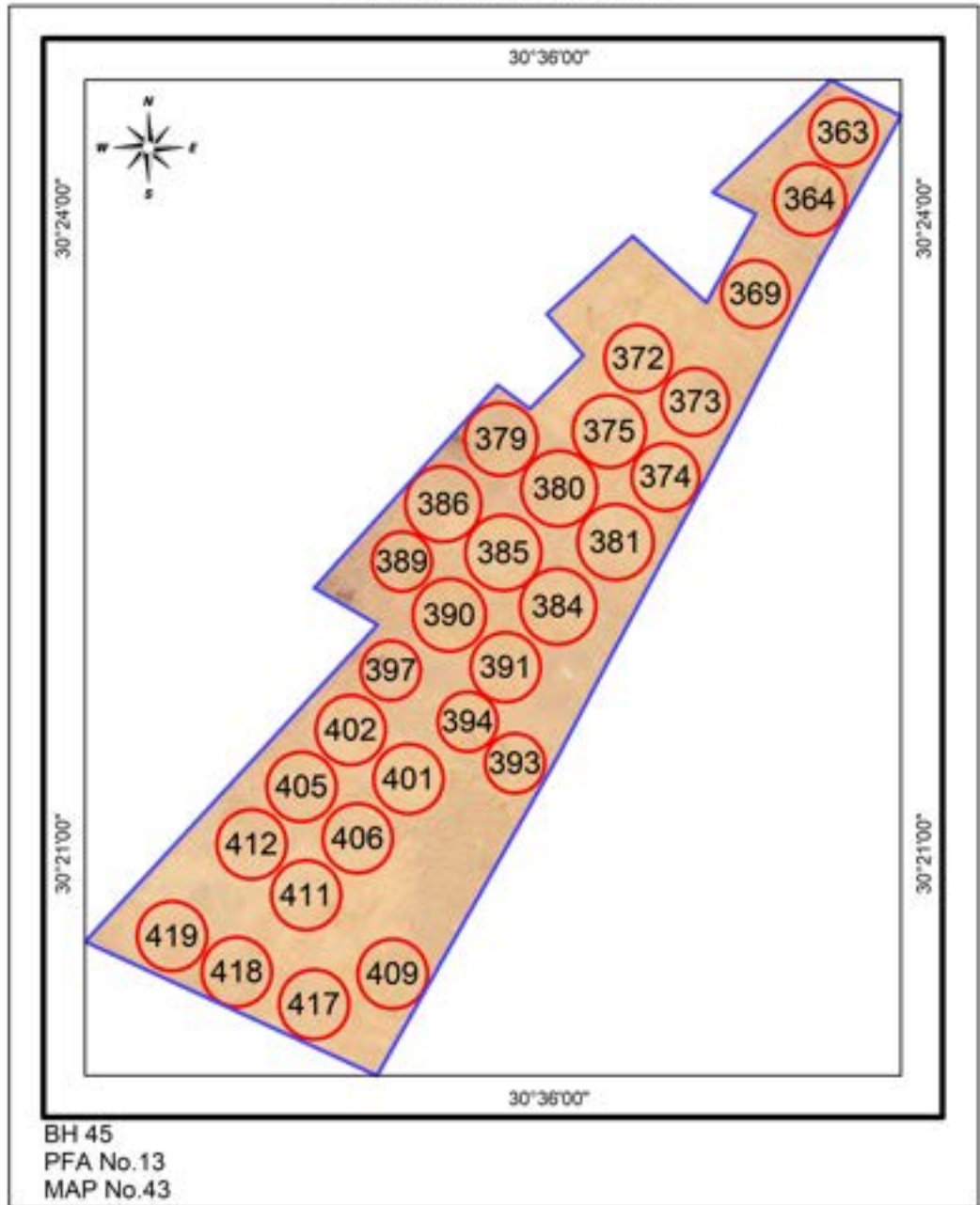
Raad2 Farm



Raad3 Farm



Raad4 Farm



Pest Free Area Sheet
El-Beheira (BH) 45, PFA No.14

1. Name of PFA: El-Bostan
2. No. of maps: 6
3. Boundaries:
 - North: Alexandria Governorate
 - South: El-Gharbia Governorate
 - East : El-Dakahlia Governorate
 - West : Alexandria Governorate
4. Total pest free area (feddan): 2295
 - Total area proposed for potato: 1521
 - Total area proposed for export: 1221
5. Type of soil : Sandy
6. Irrigation system: Flooding irrigation.
7. Source of water: El-Bostan main canal
8. Rotation system

2021/2022	2022/2023	2023/2024
Summer season: Vegetables and Okra	Maize and Peanut	Peanut and Vegetables
Winter season: Beans, Clover	Potato and Clover	& Wheat
9. No. of basins: 7 (9)
10. Code No. of infection inside PFA and date of discovery: No
11. Is infection present upstream when surface water is used:
12. Seed source: Seeds tested for brown rot Result: free
13. No. of water samples tested: 44 (free)
14. No. of weed samples tested: 181 (free)
15. No. of potato samples visually inspected: 0
16. No. of basins visually inspected: 0
17. No. of potato samples tested by IF for export: 0
18. No. of growers: 6
19. General remarks:

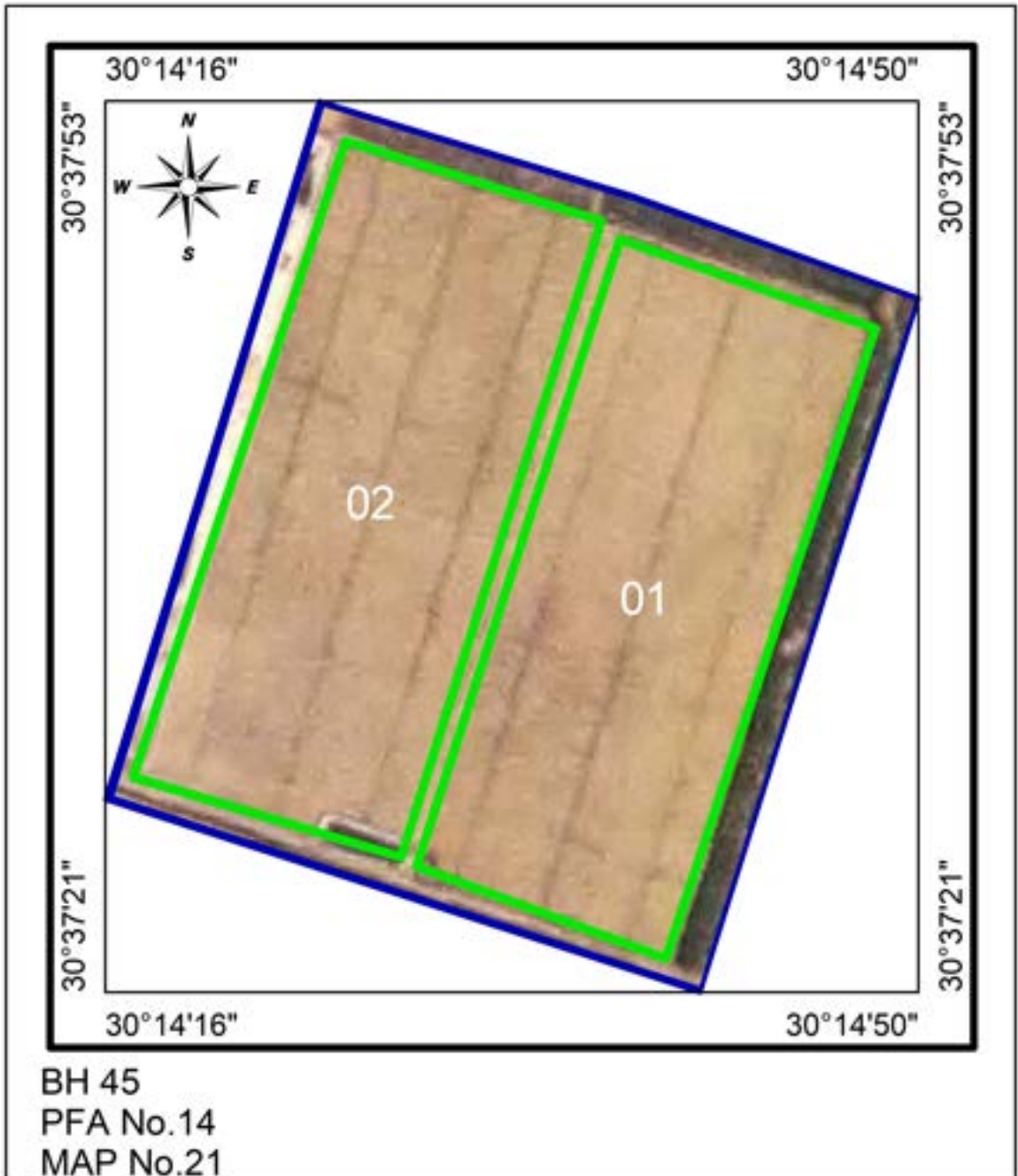
Codes No. of El- Beheira (BH) 45, PFA No.14 (El-Bostan)

Gov.	PFA	Farm	Basin	Farm name	Codes No's		IF test			
					Infested	Excluded	Codes No's tested		No of samples	
							2023	2024	2023	2024
Map14										
45	14	14	01>04	Baraka						
Map 21										
45	14	21	01,02	El-Rahman						
Map 27										
45	14	27	01	El Emrait 2						
Map 28										
45	14	28	(01>05)	El Abrar1						
Map 29										
45	14	29	(01,02)	EL Masria El - Emaratia						
Map 31										
45	14	31	(01,02)	EL Sheikh 3				01		8

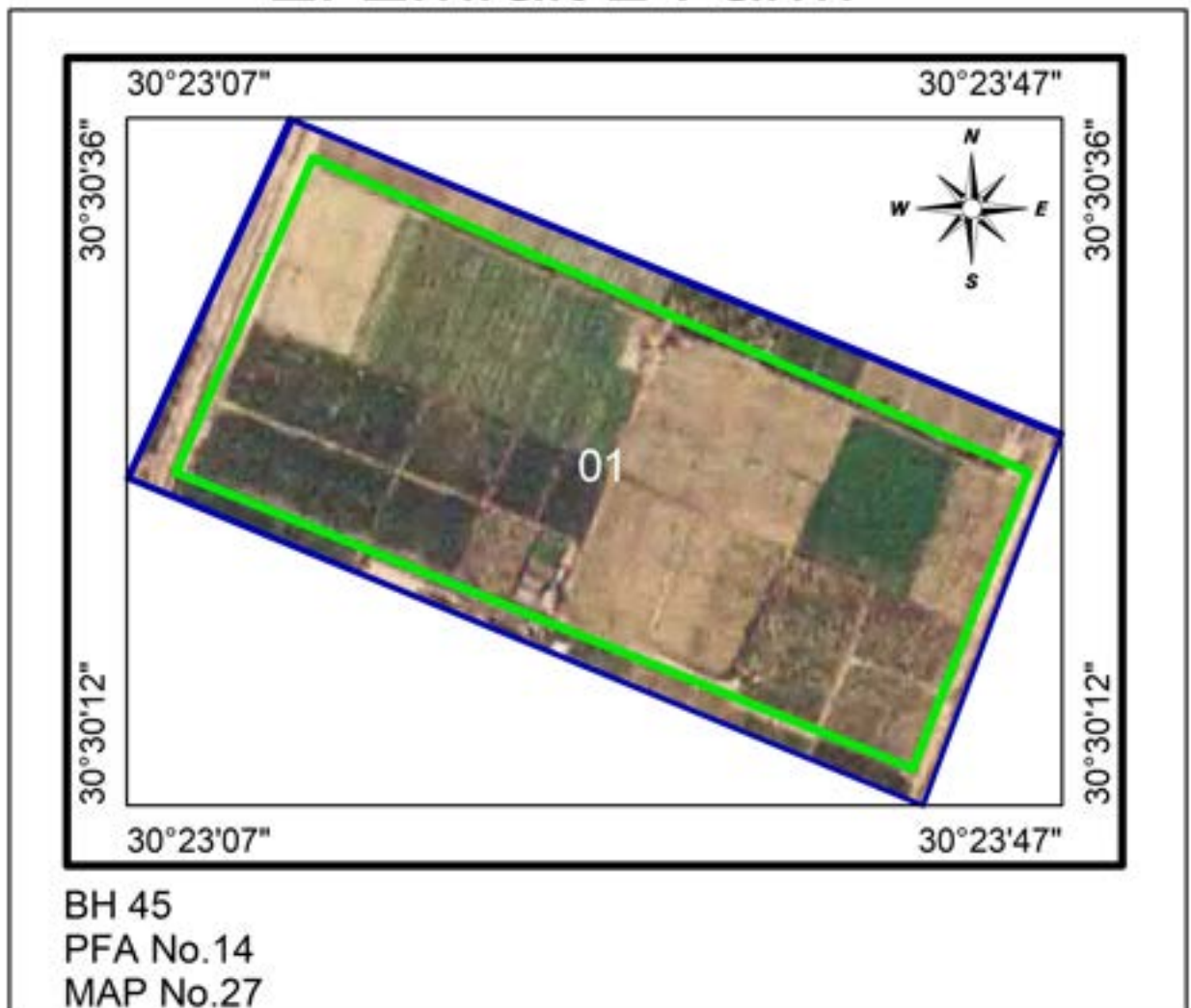
Baraka Farm



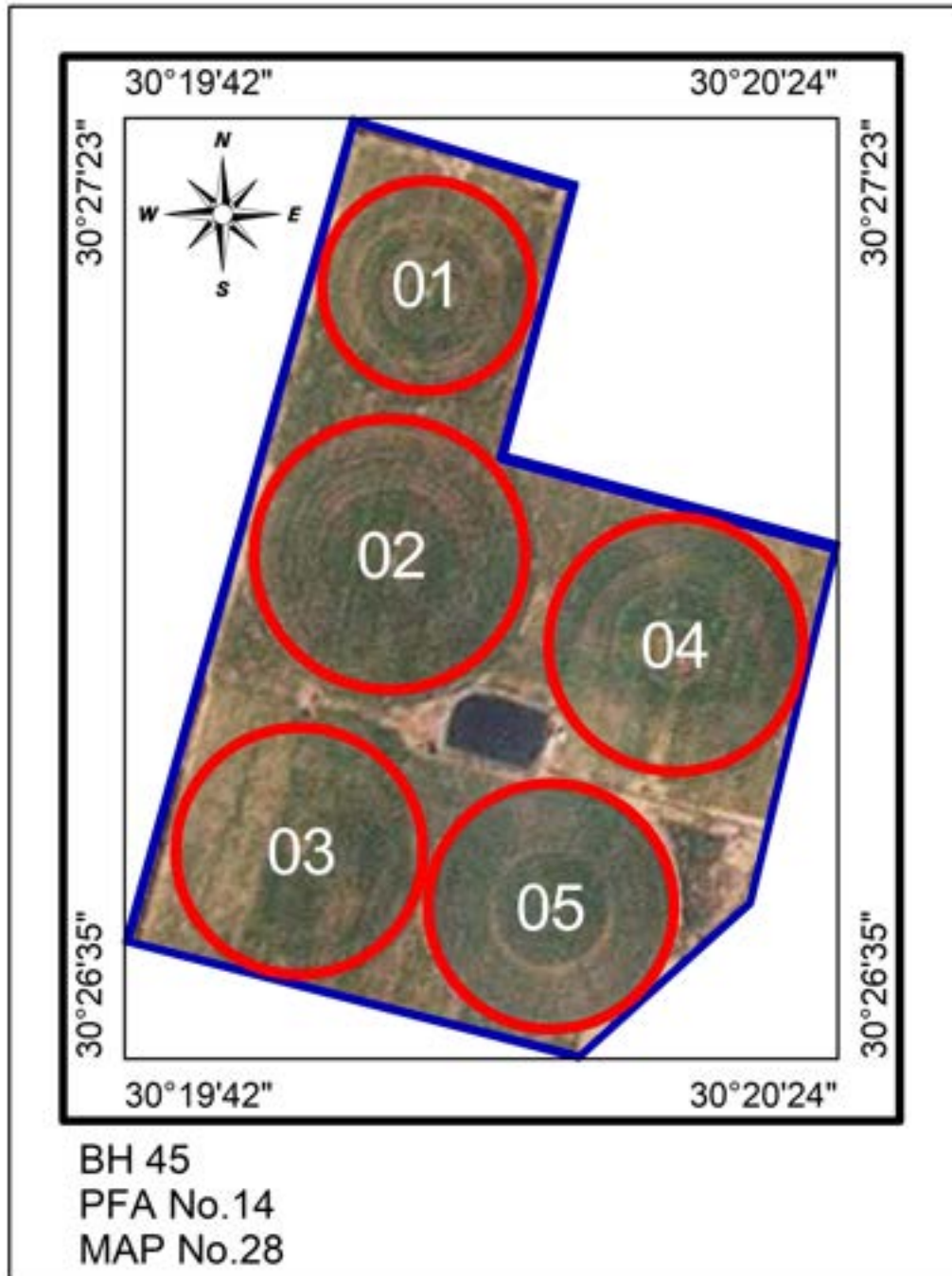
El-Rahman Farm



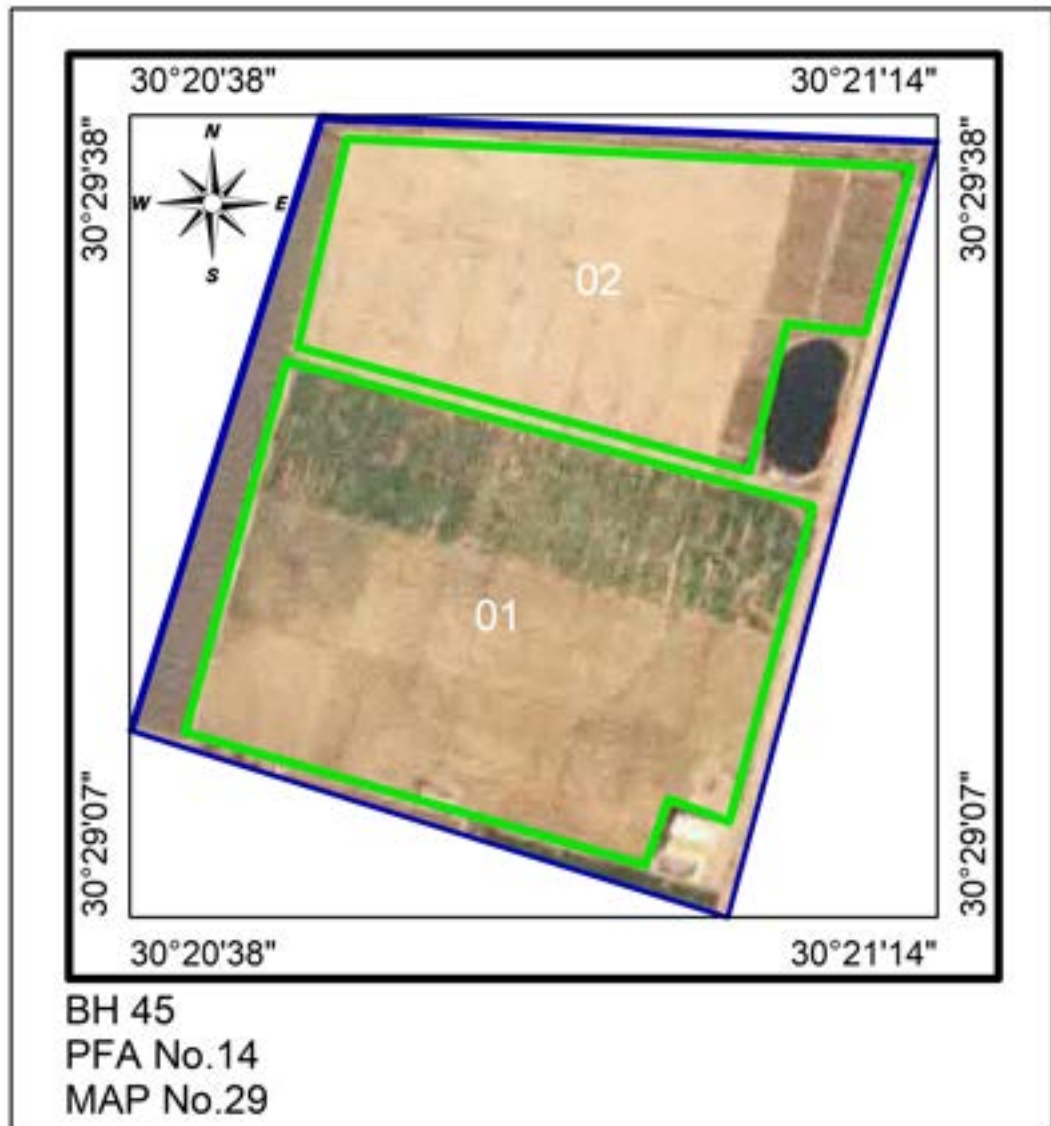
El Emrait 2 Farm



El Abrar1 Farm



EL Masria El-Emaratia Farm



EL shikh 3 Farm






PEST FREE AREA

GZ (02)

2024/2025

Giza (PFAs)



General data of the PFAs at Giza (GZ) 02

PFA	Total Pest free area (feddan) 2024/2025	Proposed potato areas (fed.) 2024/2025		No of basins (pivots)	Visual inspection 2023/2024		IF test 2023/2024			Export to EU (tons) 2023/2024 Export	Proposed For 2024/2025	
		Total	Export		No of samples	No of basins (Pivots)	No of samples		No of basins (Pivots)		No of water samples	No of weed samples
							Total	Export				
PFA 03	4776	2606	2006	9 (21)	24	(2)	64	64	(2)	1476	65	169
Total	4776	2606	2006	9 (21)	24	(2)	64	64	(2)	1476	65	169

Pest Free Area Sheet
Giza (GZ) 02, PFA No.03

1. Name of PFA: El-Haram
2. No. of maps: 9
3. Boundaries:
 - North: Cairo Governorate
 - South: Bani Swief Governorate
 - East : South Sinai Governorate
 - West : El-Fayioum Governorate
4. Total pest free area (feddan): 4776
 - Total area proposed for potato: 2606
 - Total area proposed for export: 2006
5. Type of soil : Sandy
6. Irrigation system: Over Head Sprinkler Irrigation System
7. Source of water: Wells
8. Rotation system:

	2020/2021	2021/2022	2022/2023
Summer season :	Maize, Peanut	Peanut, Melon & Potato	Maize,potato
Winter season:	Beans,Clover and Potato	Wheat, Beans & Potato	Potato & Vegetables
9. No. of basins (pivots): 9 (21)
10. Code No. of infection inside PFA and date of discovery: None
11. Is infection present upstream when surface water is used: No
12. Seed source : Seeds tested for brown rot Result: free
13. No. of water samples tested: 65 (free)
14. No. of weed samples tested: 169 (free)
15. No. of potato samples visually inspected: 24 (free)
16. No. of basins (pivots) visually inspected: (2) (free)
17. No. of potato samples tested by IF for export: 64 (free)
18. No. of growers: 12
19. General remarks:

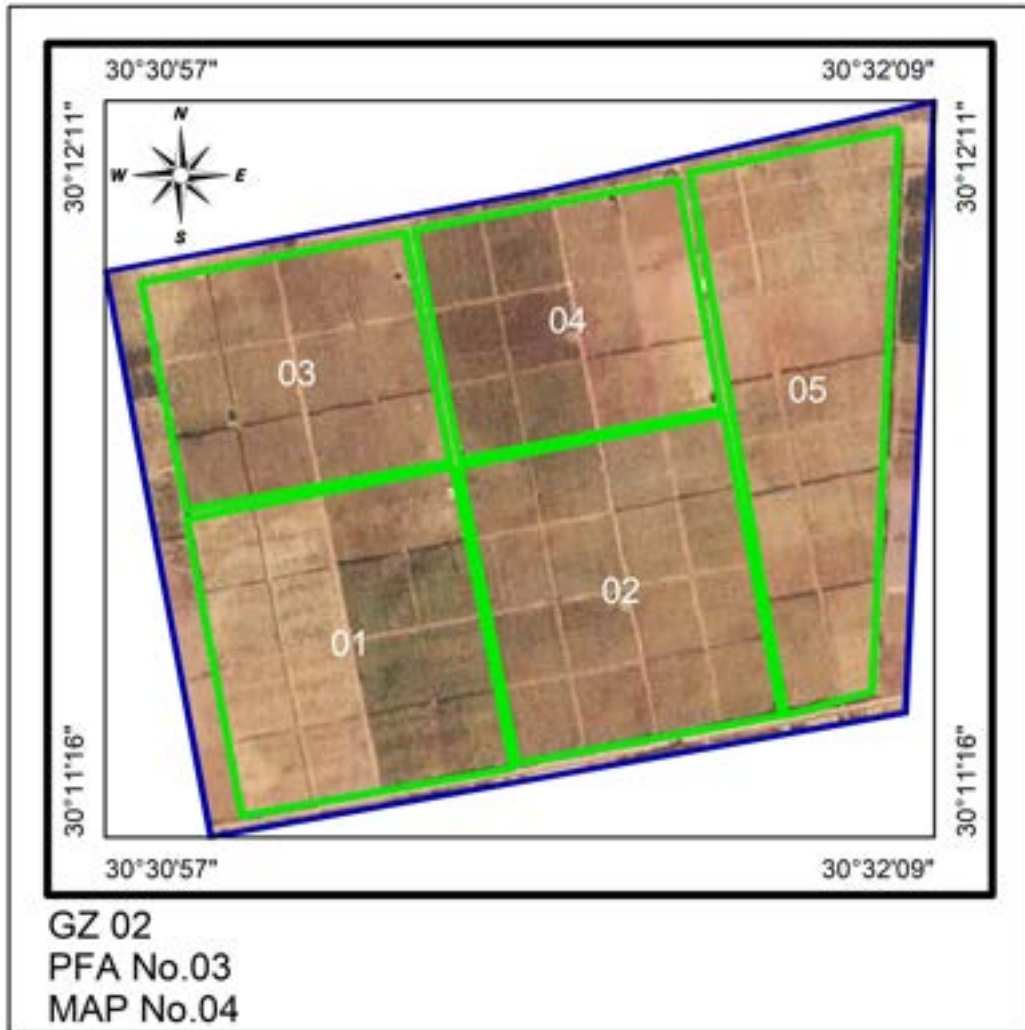
Codes No. of Giza (GZ) 02, PFA No.03 (El-Haram)

Gov.	PFA	Farm	Basins (Pivots)	Farm name	Codes No's		IF test			
					Infested	Excluded	Codes No's tested		No of samples	
							2023	2024	2023	2024
Map 2										
02	03	02	01,02	Rejwa farm						
Map 4										
02	03	04	01>05	Delta						
Map 8										
02	03	08	(01,02)	Belco						
Map 10										
02	03	10	(01,02)	El Diya			02		43	
Map 11										
02	03	11	(01,02),03,04	Sakara						
Map 12										
02	03	12	(01>03)	Morshed 3						
Map 13										
02	03	13	(01)	Morshed 4						
Map 14										
02	03	14	(05,08>13,15, 23,24)	Mostakabl Misr			24		21	
Map 15										
02	03	15	(02)	El-Gazaly						

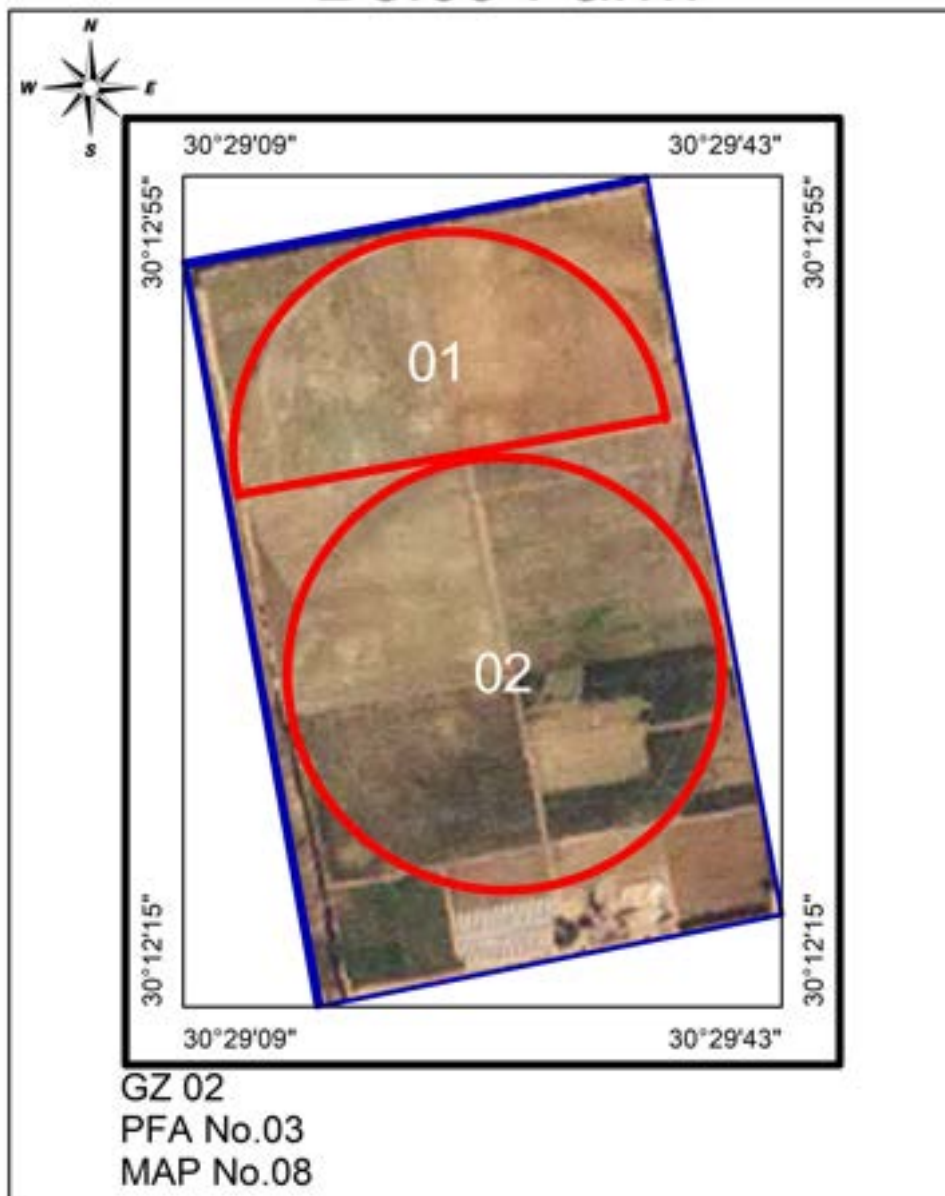
Rejwa Farm



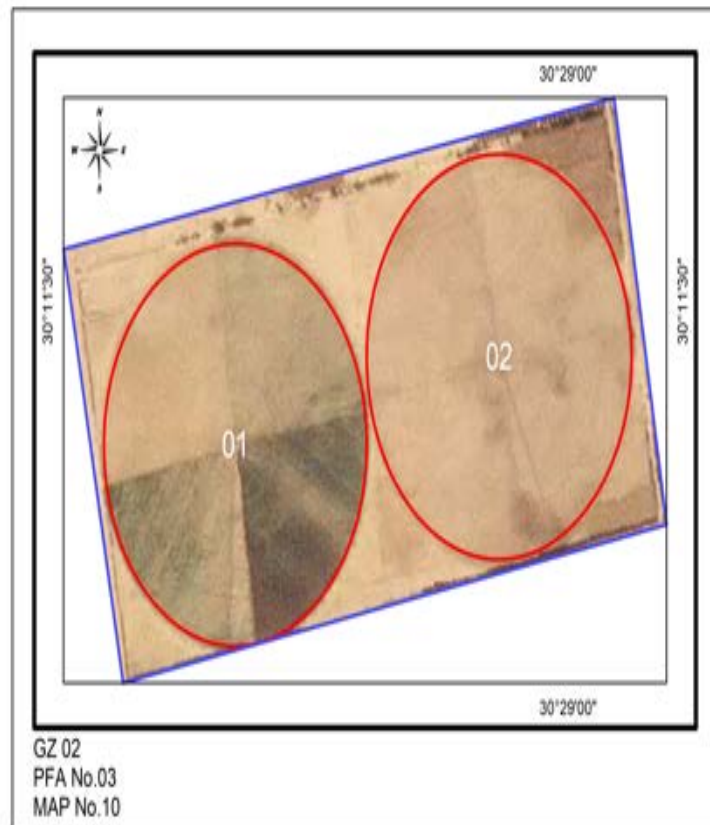
Delta Farm



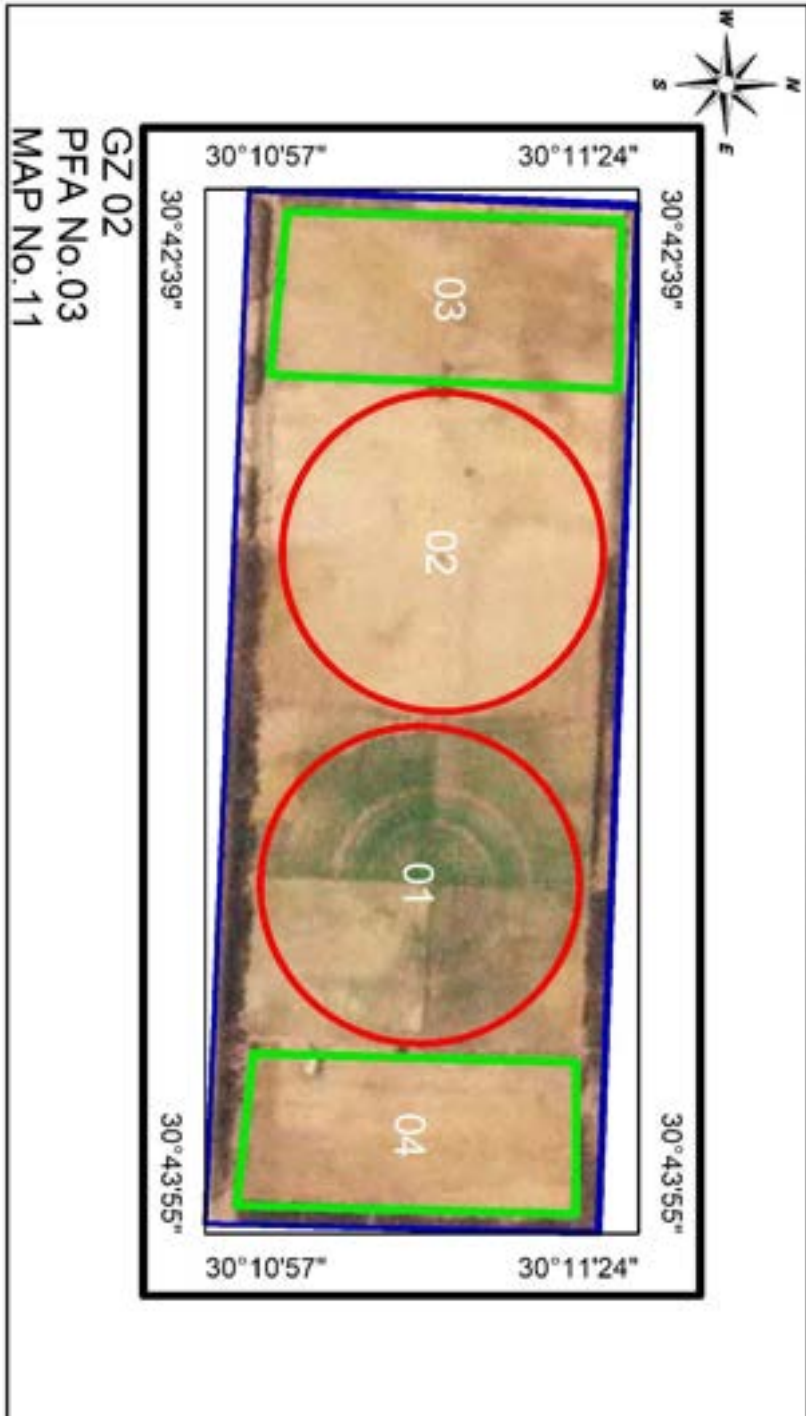
Belco Farm



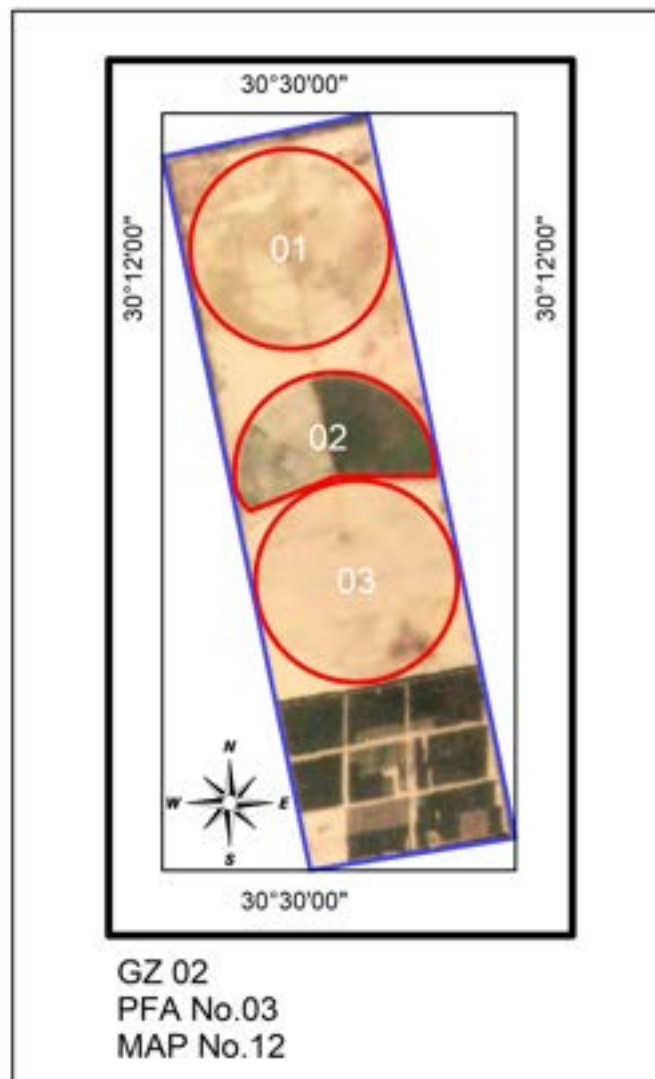
El Diya Farm



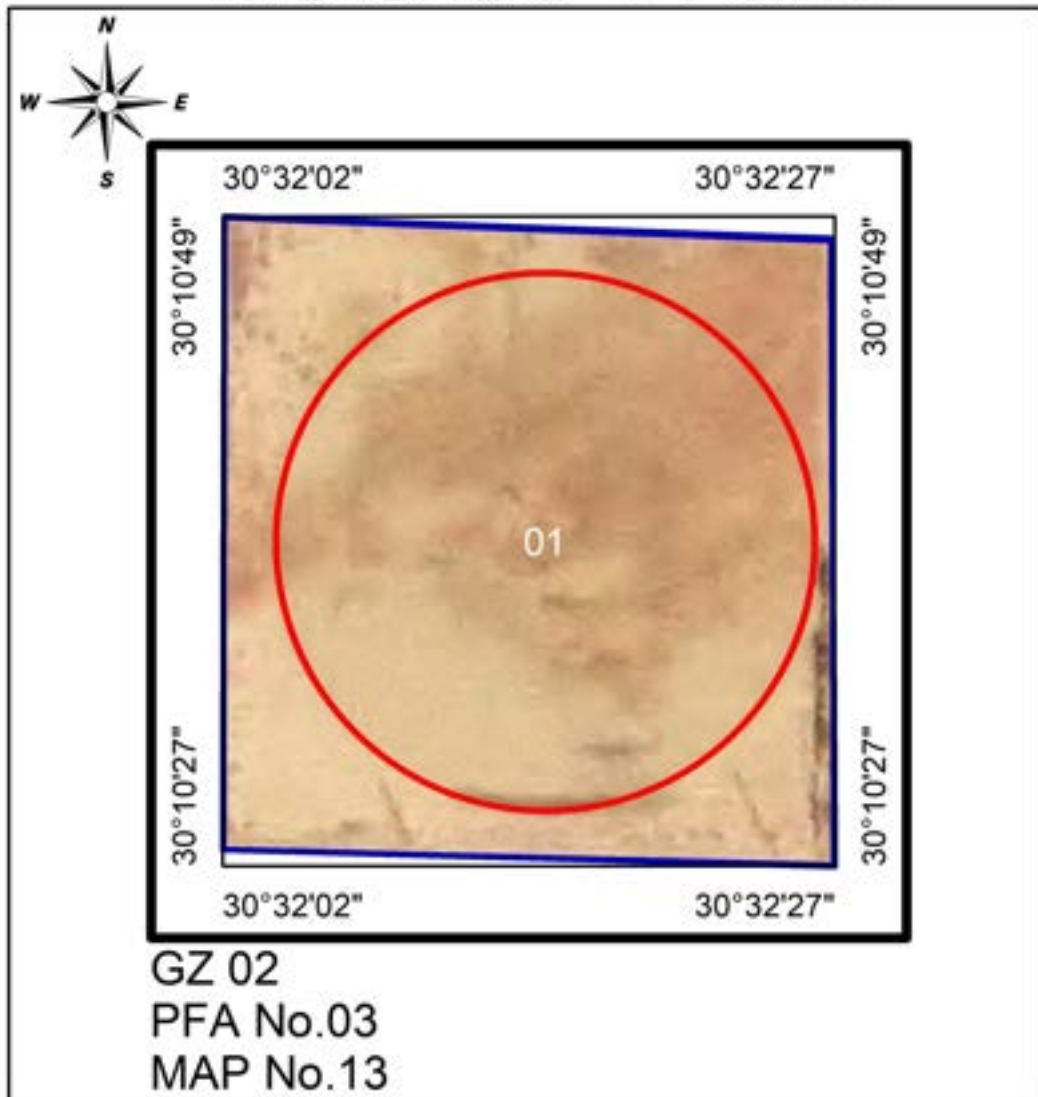
Sakara Farm



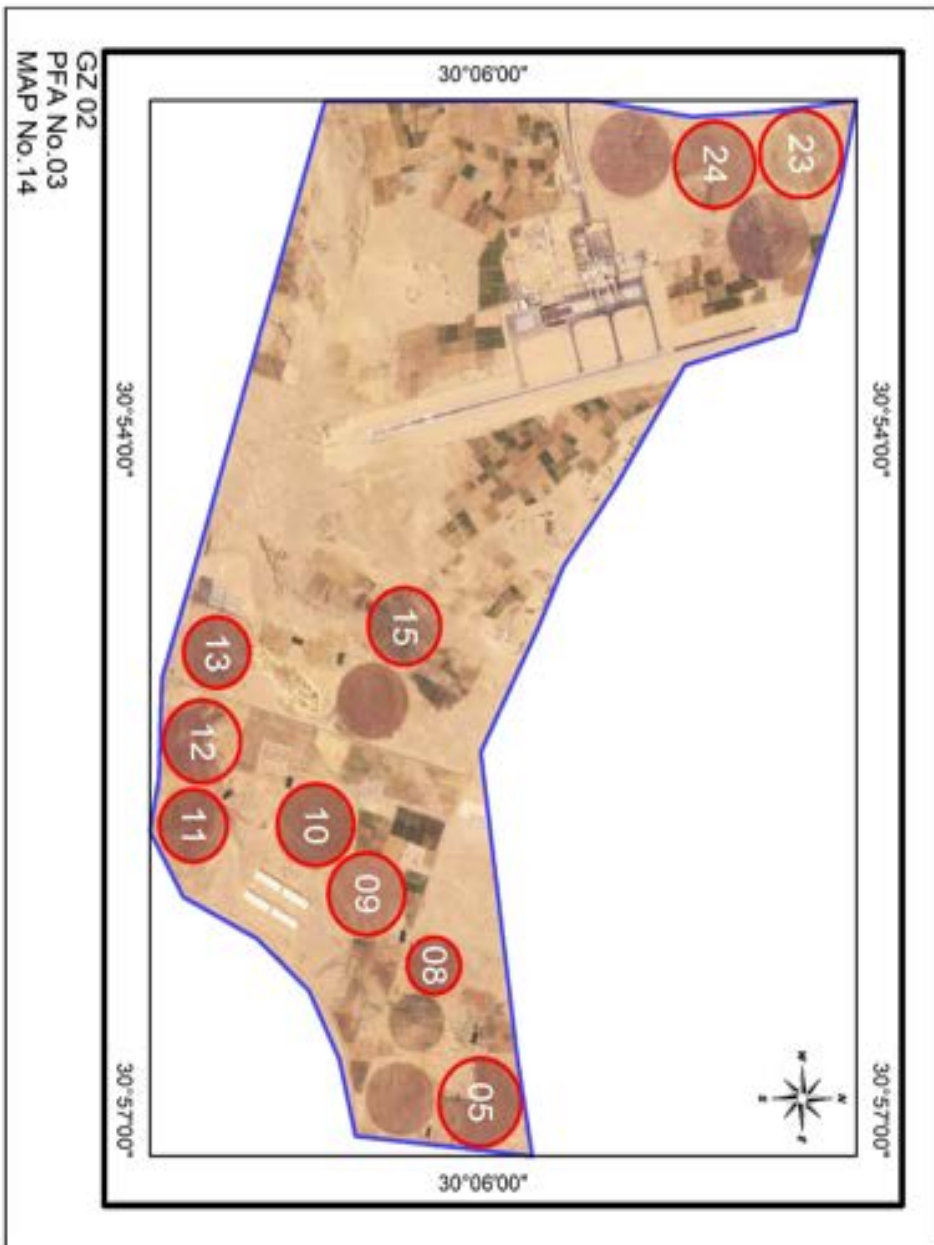
Morshed 3 Farm



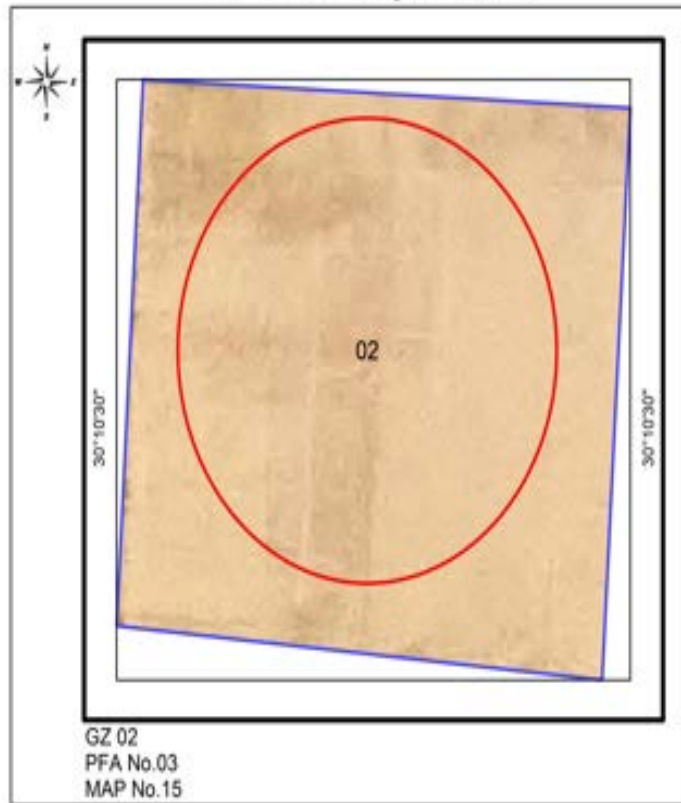
Morshed 4 Farm



Mostakabl Misr Farm



El-Gazaly Farm



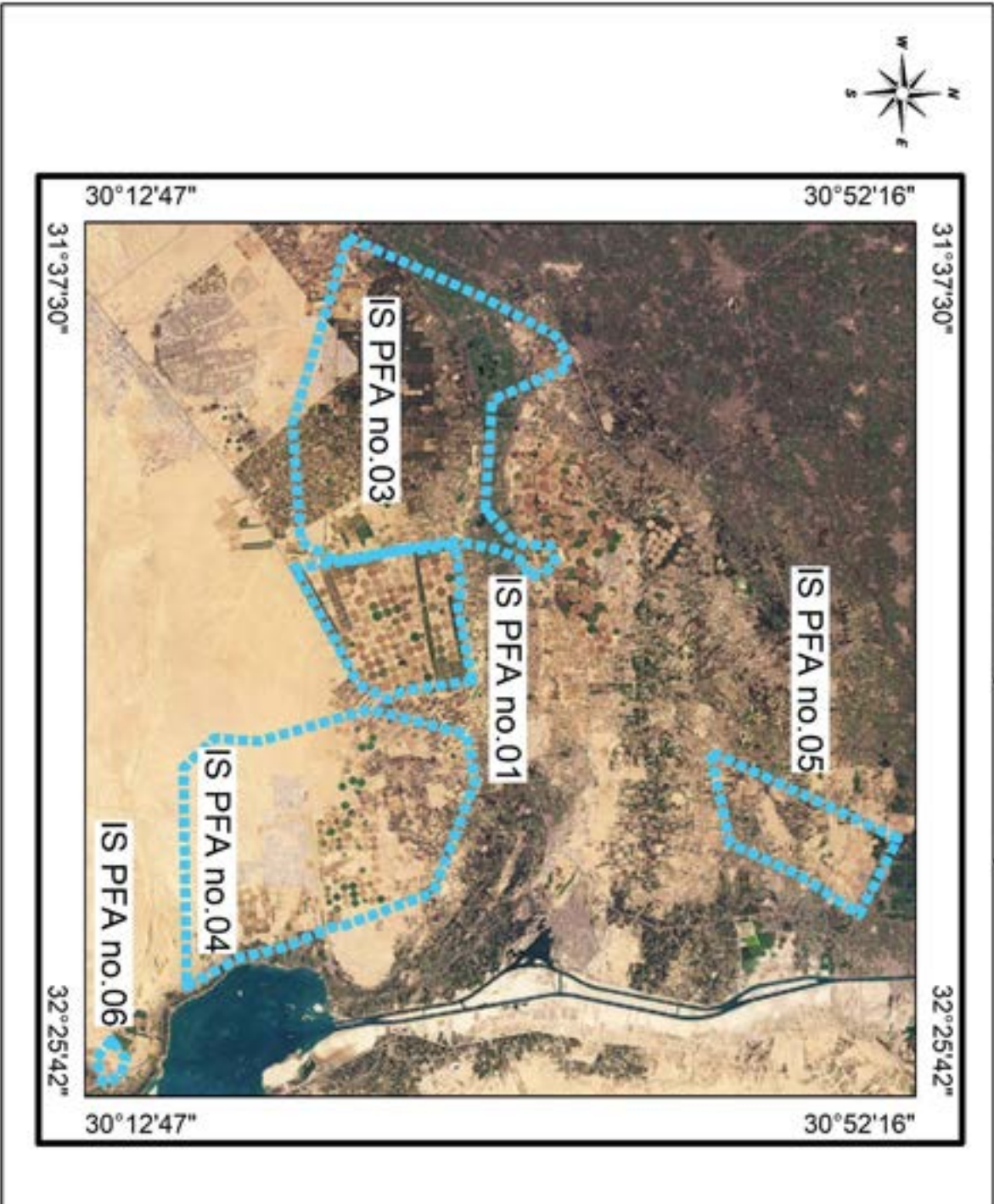


PEST FREE AREA

IS (64)

2024/2025

EL-Ismailia (PFAs)



General data of the PFAs at Ismailia (IS) 64

PFA	Total Pest free area (feddan) 2024/2025	Proposed potato areas (fed.) 2024/2025		No of basins (pivots)	Visual inspection 2023/2024		IF test 2023/2024			Export to EU (tons) 2023/2024 Export	Proposed For 2024/2025	
		Total	Export		No of samples	No of basins (Pivots)	No of samples		No of basins (Pivots)		No of water samples	No of weed samples
							Total	Export				
PFA 01	22382	9632	8632	(105)	600	(50)	2762	2762	(50)	43725	218	1571
PFA 03	9496	8245	8245	50 (66)	492	15(26)	935	935	15(26)	20914	131	190
PFA 04	17600	15574	15574	3 (198)	972	(81)	2177	2177	(81)	50270	215	169
PFA 05	3180	3180	3180	(35)	228	(19)	460	460	(19)	10881	34	34
PFA 06	200	200	200	(2)	0	0	0	0	0	0	4	8
Total	52858	36831	35831	53(406)	2292	15(126)	5071	5071	15(126)	125790	602	1972

Pest Free Area Sheet
Ismailia (IS) 64, PFA No.01

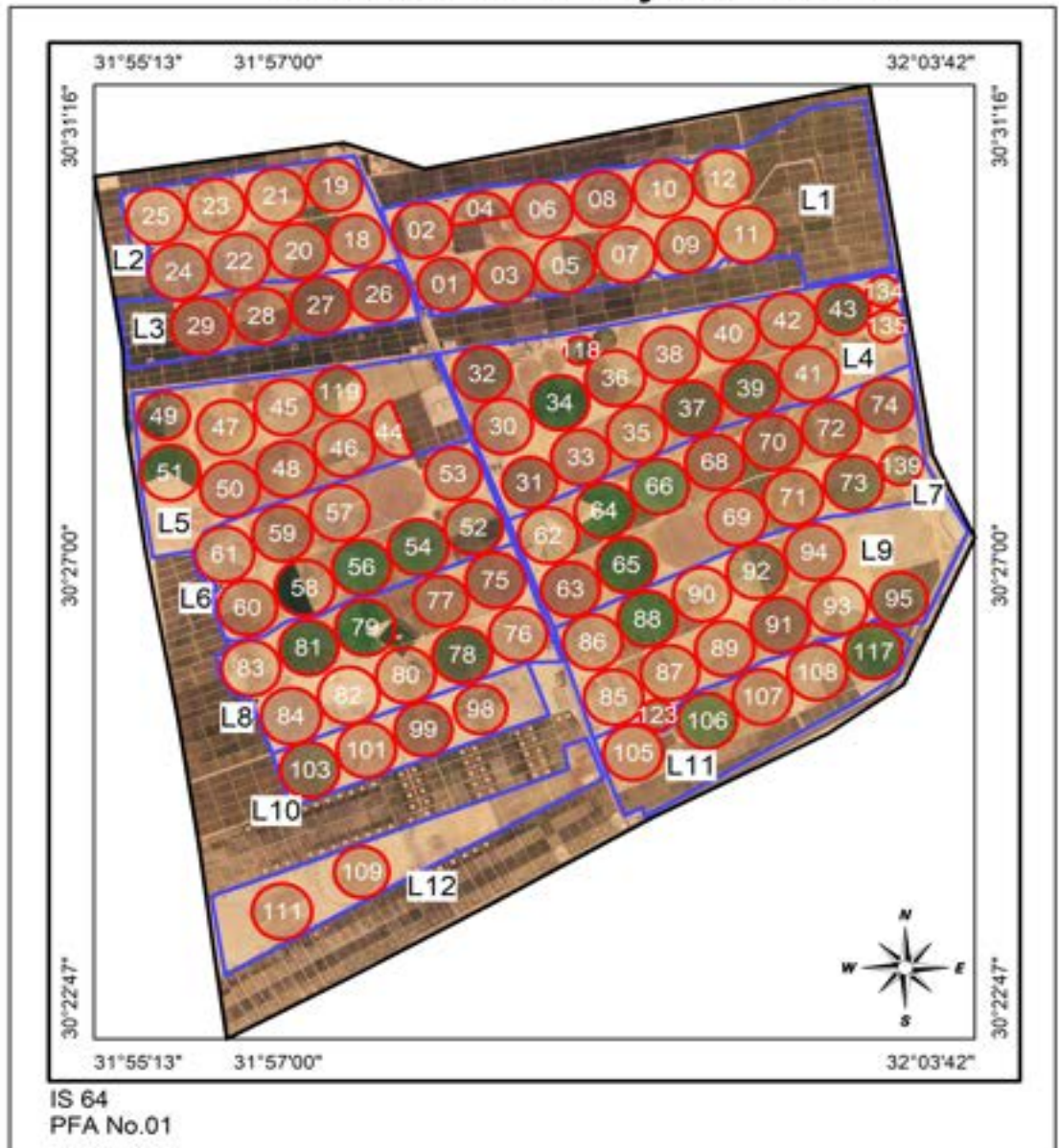
1. Name of PFA : El-Shabab Project
2. No. of maps : 1
3. Boundaries:
 - North: Port Said Governorate
 - South: Seuse Governorate
 - East: North Sinai Governorate
 - West: El-Sharkia Governorate
4. Total pest free area (feddan): 22382
 - Total area proposed for potato: 9632
 - Total area proposed for export: 8632
5. Type of soil : Sandy
6. Irrigation system: Over Head Sprinkler Irrigation System.
7. Source of water: Pipelines from Ismailia Canal
8. Rotation system

	2021/2022	2022/2023	2023/2024
Summer season:	Peanut & Potato	Potato & others	Maize, Peanut
Winter season:	Maize & Potato	Wheat , Potato & Vegetables	Potato, Clover
9. No. of basins (pivots): (105)
10. Code No. of infection inside PFA and date of discovery: yes 64010655 & 64010767
11. Is infection present upstream when surface water is used:
12. Seed source : Seeds tested for brown rot Result: free
13. No. of water samples tested : 218 (free)
14. No. of weed samples tested : 1571(free)
15. No. of potato samples visually inspected : 600 (free)
16. No. of basins (pivots) visually inspected : (50) (free)
17. No. of potato samples tested by IF for export : 2762 (free)
18. No. of growers : 23
19. General remarks:

Codes No. of Ismailia (IS) 64, PFA No.01 (El-Shabab)

Gov.	PFA	Farm	Basins (Pivots)	Farm name	Codes pNo's		IF test			
					Infested	Excluded	Codes No's tested		No of samples	
							2023	2024	2023	2024
Map 1										
64	01	01	(01 >12)			01,03,05,09,10,11,12	01,03,05,07,08,09,11,12	425	436	
		02	(18>25)			18,21,25	18,20,21	161	184	
		03	(26>29)				27,28,29		134	
		04	(30>43, 118,134,135)			31,32,34,38,40,43	31,32,33,38,40	403	279	
		05	(44>51,119)			44,49,51,119	44,46,50,51	120	141	
		06	(52>54,56>61)			52,53,56	06,53,54,55,56	116	164	
		07	(62>66,68>74, 139)			64,65,66,71,72,73,139	64,67,68,69,70,71,73,74	477	569	
		08	(75>84)			77,79	75,77,79	98	173	
		09	(85>95,123)			92,94,95,123	87,89,91,94,95	213	276	
		10	(98,99,101, 103)			101	99,101,103	7	166	
		11	(105>108, 117)			105,106	105,106,108	66	141	
		12	(109,111)				109,111		83	

El-Shabab Project Farm



Pest Free Area Sheet
Ismailia (IS) 64, PFA No.03

1. Name of PFA : El-Tal El-Kabeir
2. No. of maps: 19
3. Boundaries:
 - North: Port Said Governorate
 - South: Seuse Governorate
 - East : North Sinai Governorate
 - West : El-Sharkia Governorate
4. Total pest free area (feddan): 9496
 - Total area proposed for potato: 8245
 - Total area proposed for export: 8245
5. Type of soil : Sandy
6. Irrigation system: Drip Irrigation System
7. Source of water: Ismailia Canal
8. Rotation system :

	2021/2022	2022/2023	2023/2024
Summer season:	Cucurbits	Peanut & Potato	Maize, Potato & others
Winter season:	Barle, Potato	Potato & Wheat	Potato, Wheat & others
9. No. of basins (pivots) : 50 (66)
10. Code No. of infection inside PFA and date of discovery: yes 64.03.16.04
& 64.03.28.01
11. Is infection present upstream when surface water is used: No
12. Seed source : Seeds tested for brown rot Result: free
13. No. of water samples tested : 131 (free)
14. No. of weed samples tested : 190 (free)
15. No. of potato samples visually inspected : 935 free
16. No. of basins (pivots) visually inspected : 15(26) free
17. No. of potato samples tested by IF for export : 492 free
18. No. of growers : 16
19. General remarks :

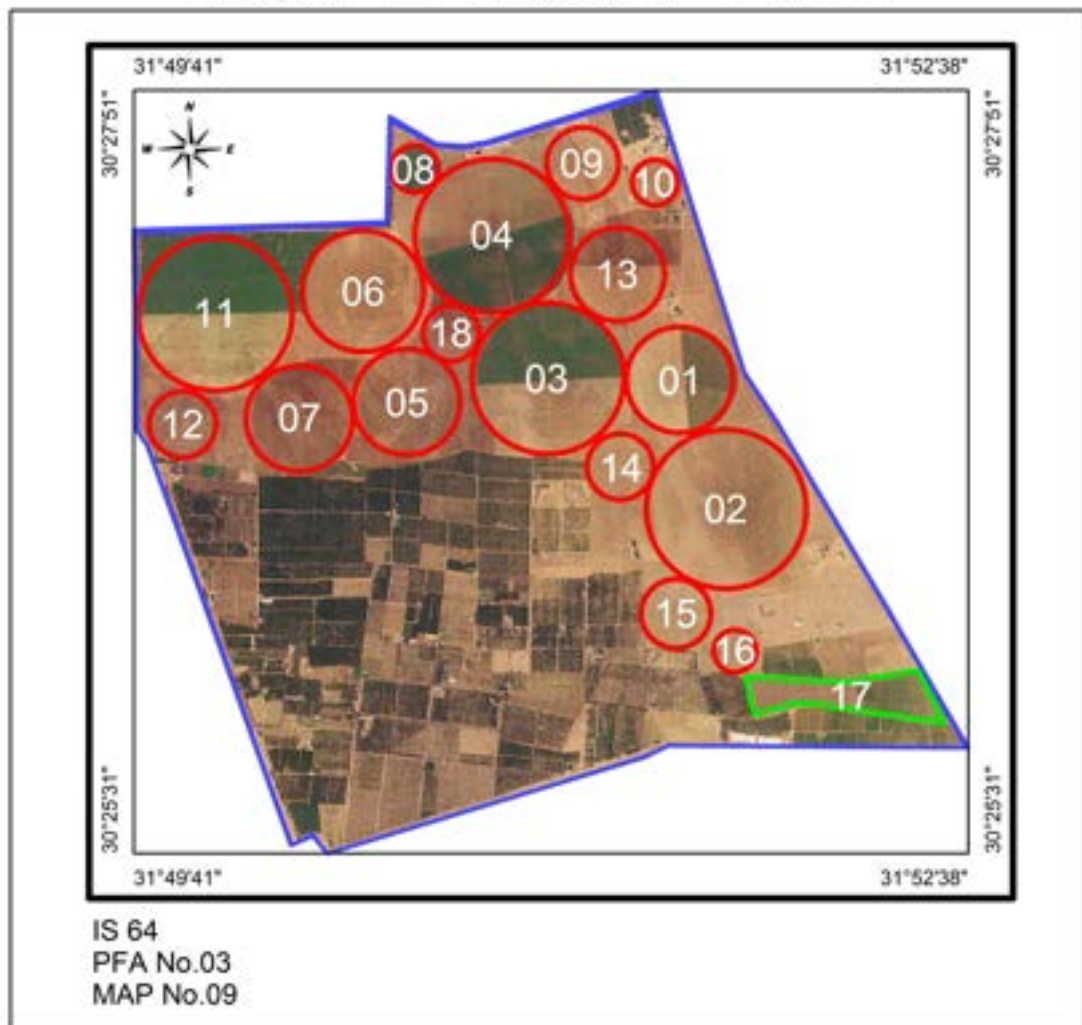
Codes No. of Ismailia (IS) 64, PFA No.03 (El-Tal El-Kabeir)

Gov.	PFA	Farm	Basins (Pivots)	Farm name	Codes No's		IF test			
					Infested	Excluded	Codes No's tested		No of samples	
							2023	2024	2023	2024
Map 9										
64	03	09	(01>16, 18),17	Wadi El-Mollak			01,02,03,04, 08,09	02,04,06, 08,13,14, 15,16,17	50	161
Map10										
64	03	10	(01,02)	Al masria(1)				01,02		119
Map11										
64	03	11	01,02	Hammad						
Map13										
64	03	13	(01)	M.M El-Handsea						
Map 14										
64	03	14	(01>03)	Grand Group2				01		3
Map 15										
64	03	15	(01,02)	EL Gamal EL Dawlya						
Map 16										
64	03	16	(01>03, 05,06)	Awad				01,04,06		76
Map 17										
64	03	17	(01>15, 17>19), 16	EL Kenana				13		3
Map 18										
64	03	18	(01)	EL Gamal Group 2						
Map 19										
64	03	19	(01,02)	EL Farok						
Map 20										
64	03	20	01,02	EL Hady			01		17	
Map 21										
64	03	21	(72,73)	EL Magd 3						
Map 22										
64	03	22	(04,05)	EL Magd 4						
Map 23										
64	03	23	(01)	Hussam AL-Nagar				01		1
Map 24										
64	03	24	(03>05), 06,07	NewLand 2			03	03,04,05	56	94

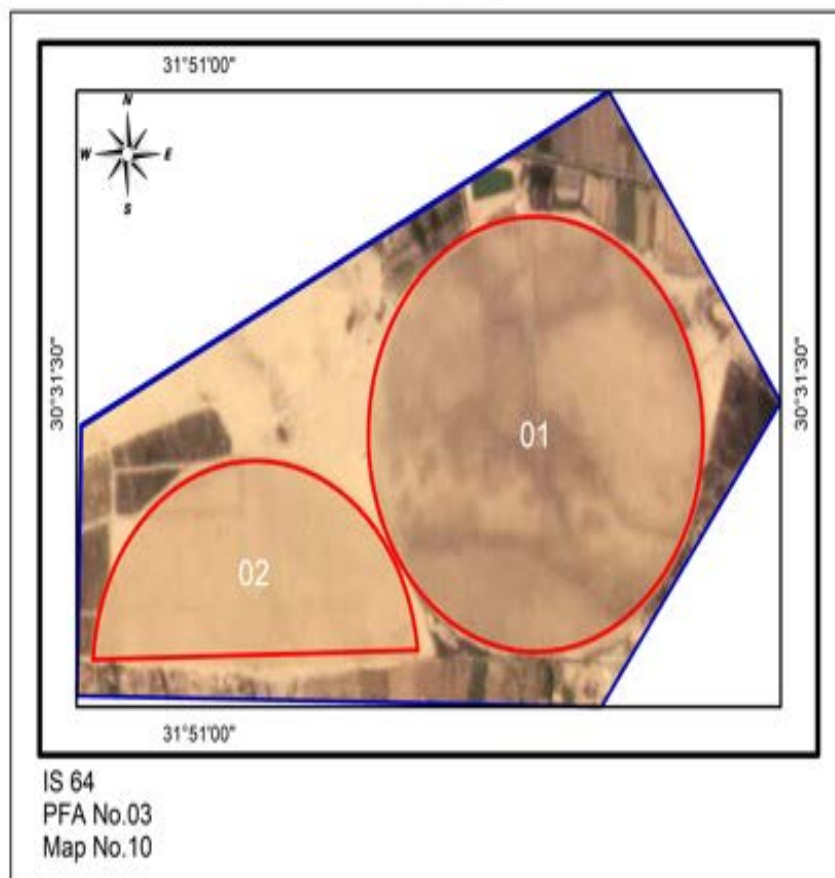
Codes No. of Ismailia (IS) 64, PFA No.03 (El-Tal El-Kabeir)

Gov.	PFA	Farm	Basins (Pivots)	Farm name	Codes No's		IF test			
					Infested	Excluded	Codes No's tested		No of samples	
							2023	2024	2023	2024
Map 25										
64	03	25	01,02,04>07,09>17,21>38,40	EL-Nile			01,02,04,09,10,11,12,13,14,15,21,22,25,26,27,29,30,31,32,34,35,37,40	01,02,09,10,11,12,15,21,22,23,24,25,29,30	601	354
Map 26										
64	03	26	(01>12)	Wadi El-Mollak 2				01,02,03,04		94
Map 27										
64	03	27	(04)	El Gash 2				04		10
Map 29										
64	03	29	(01)	El-Barakat farm				01		12

Wadi El-Mollak Farm



Al masria (1) Farm



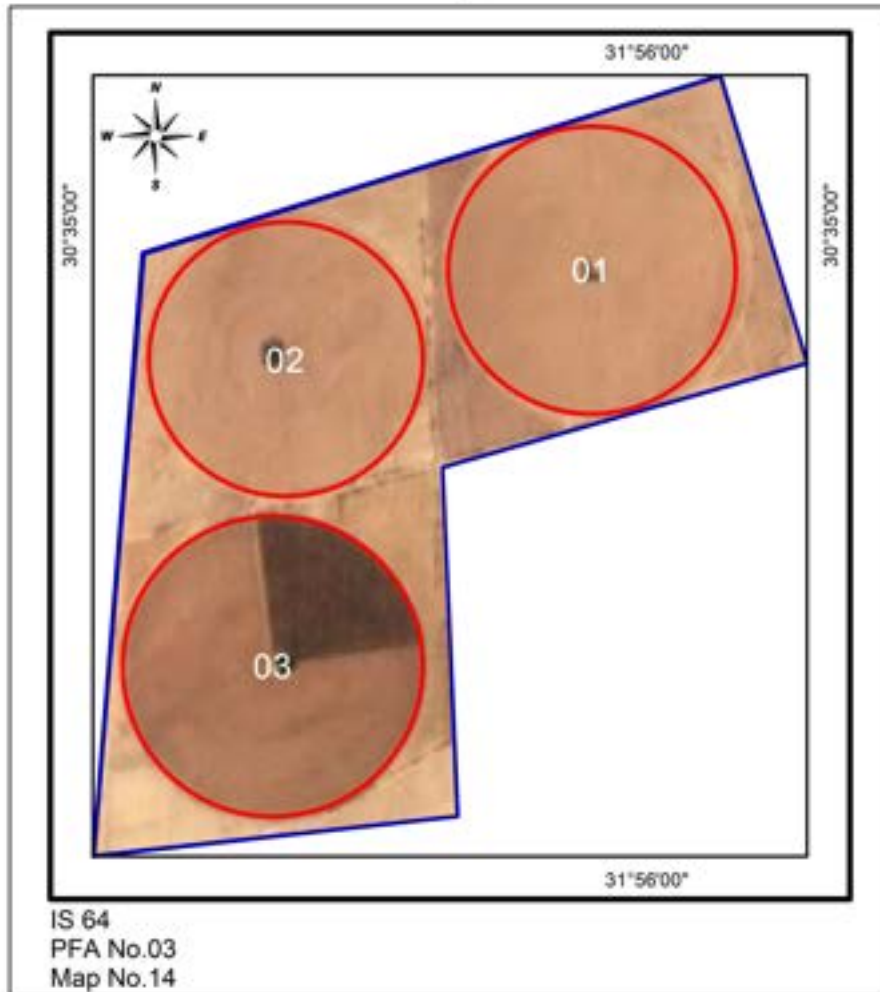
Hammad Farm



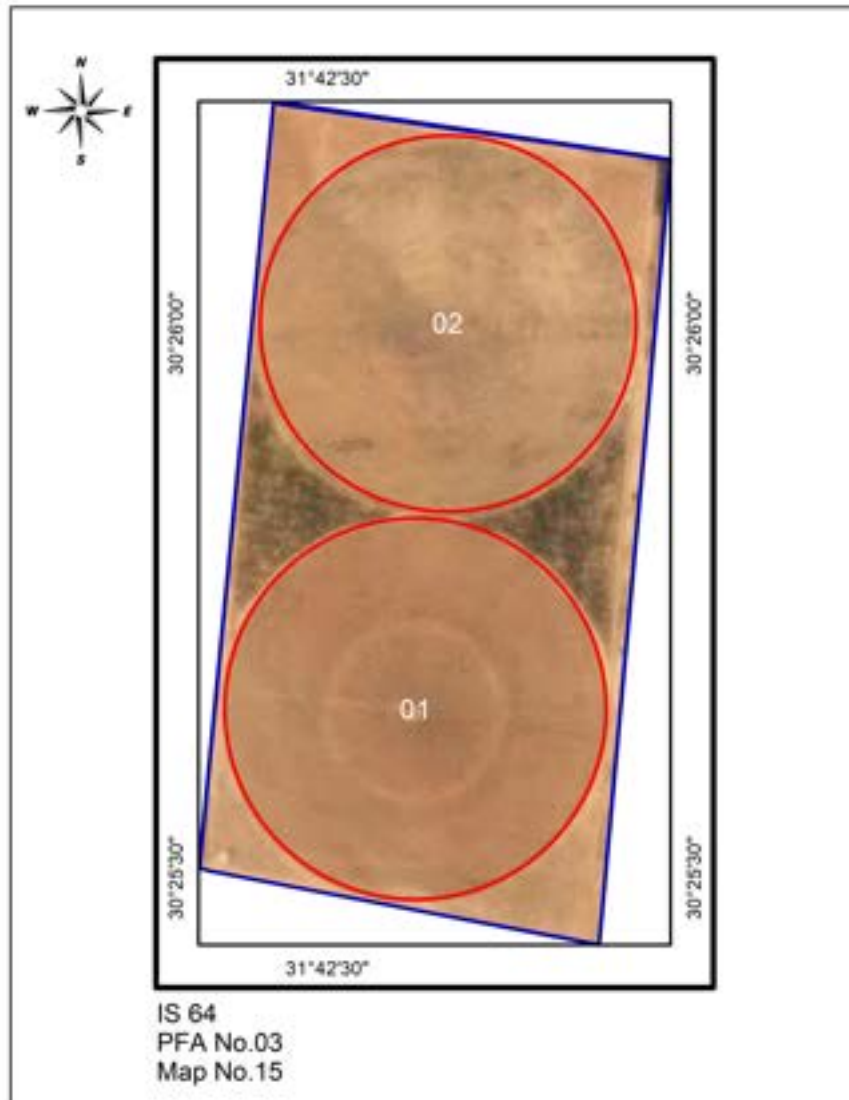
M.M El-Handsea Farm



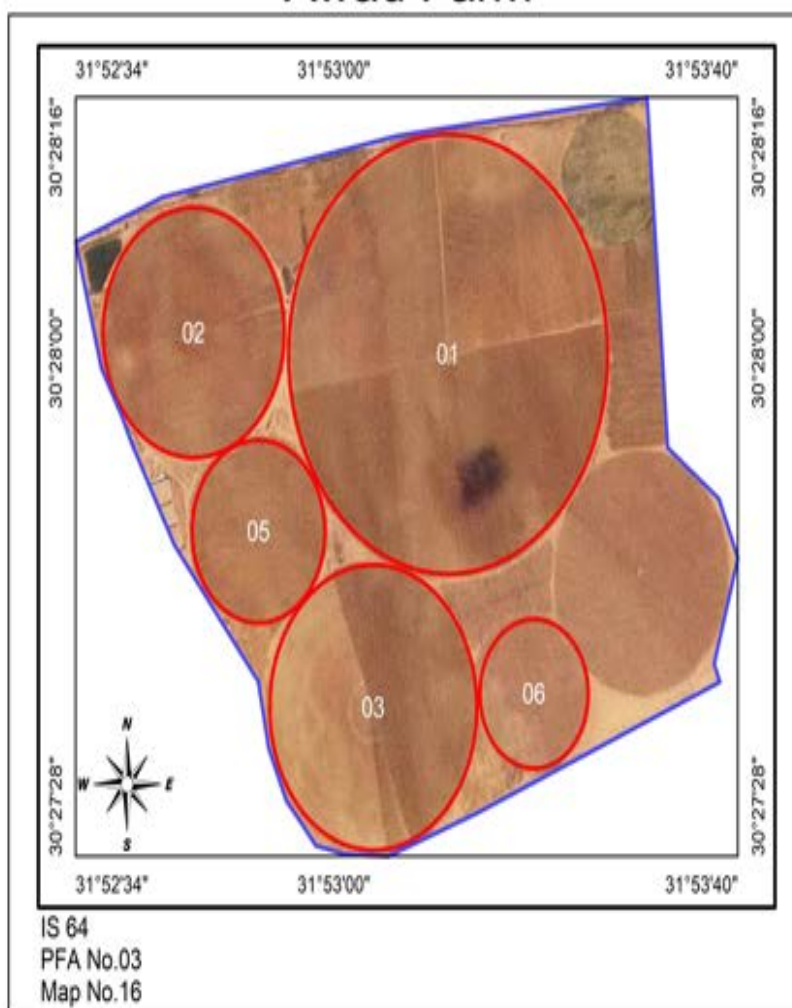
Grand Group 2 Farm



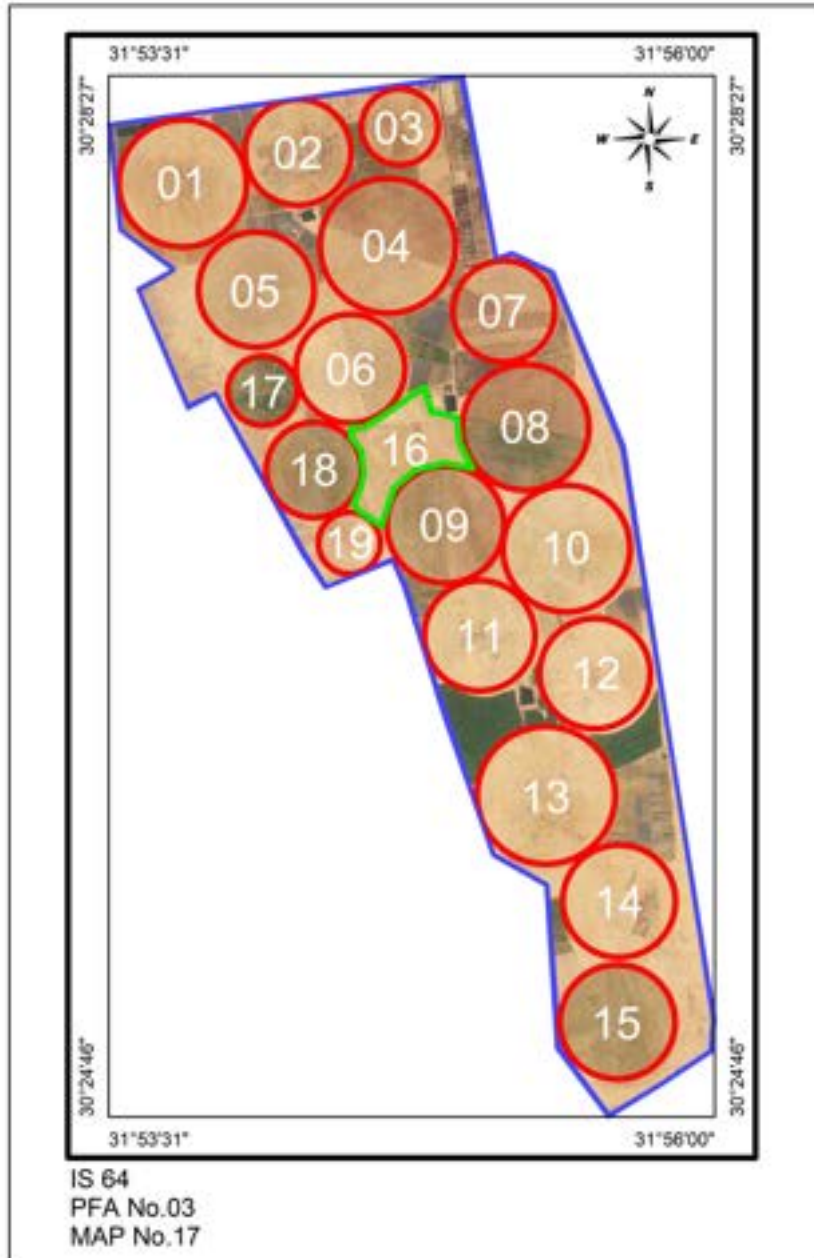
EL Gamal EL Dawlya Farm



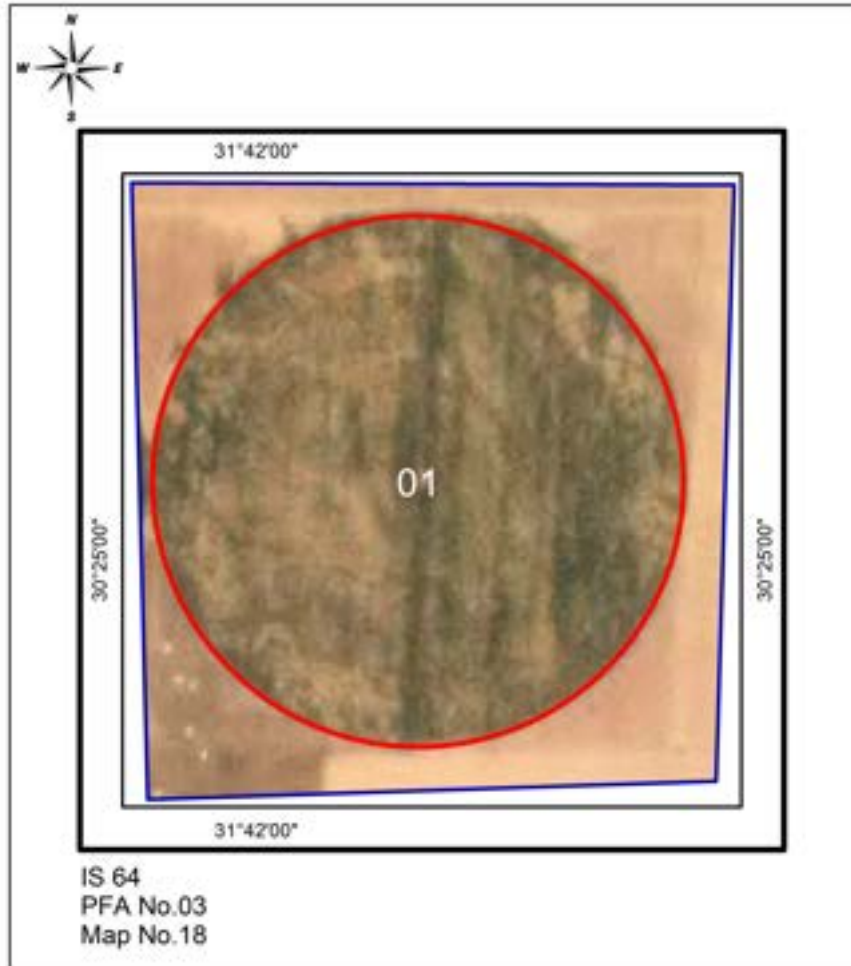
Awad Farm



EL Kenana Farm



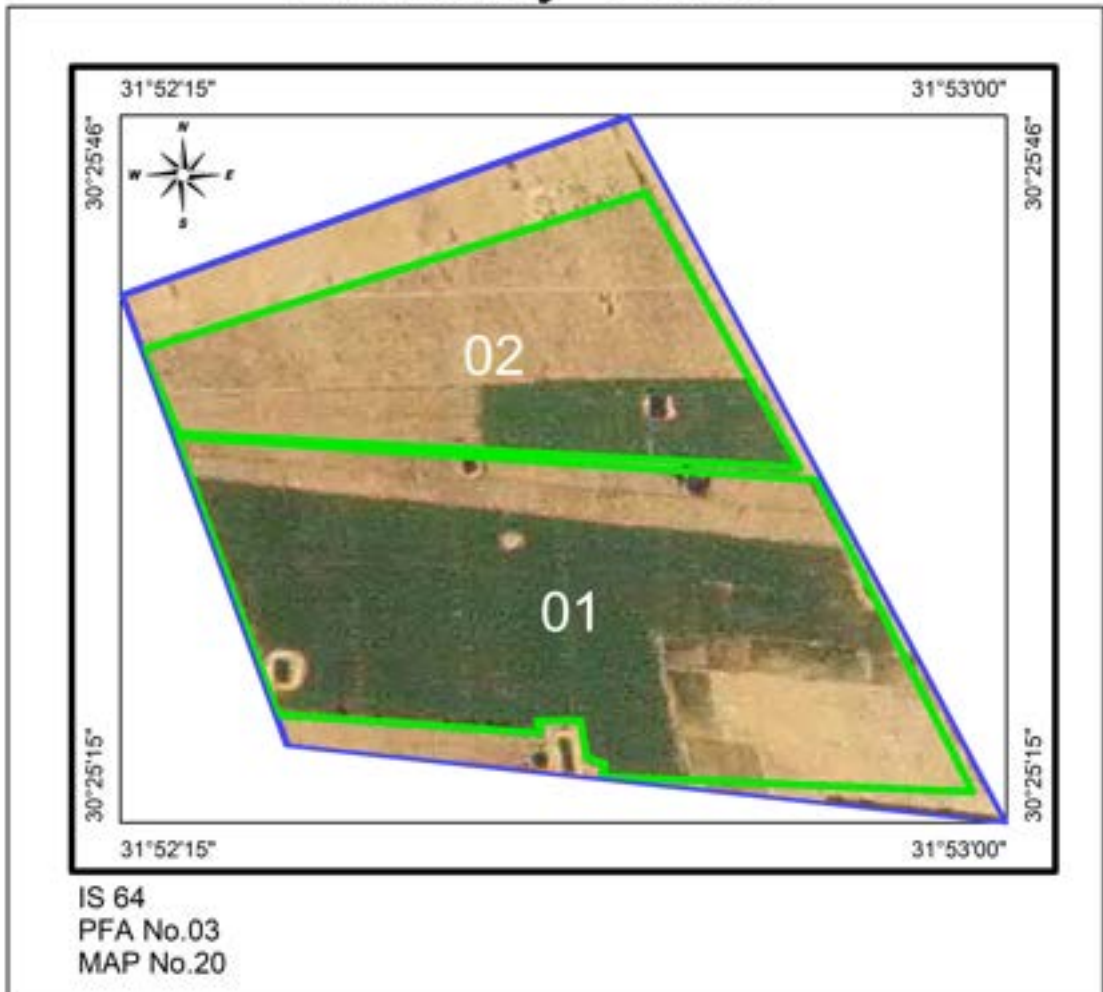
EL Gamal Group 2 Farm



EL Farok Farm



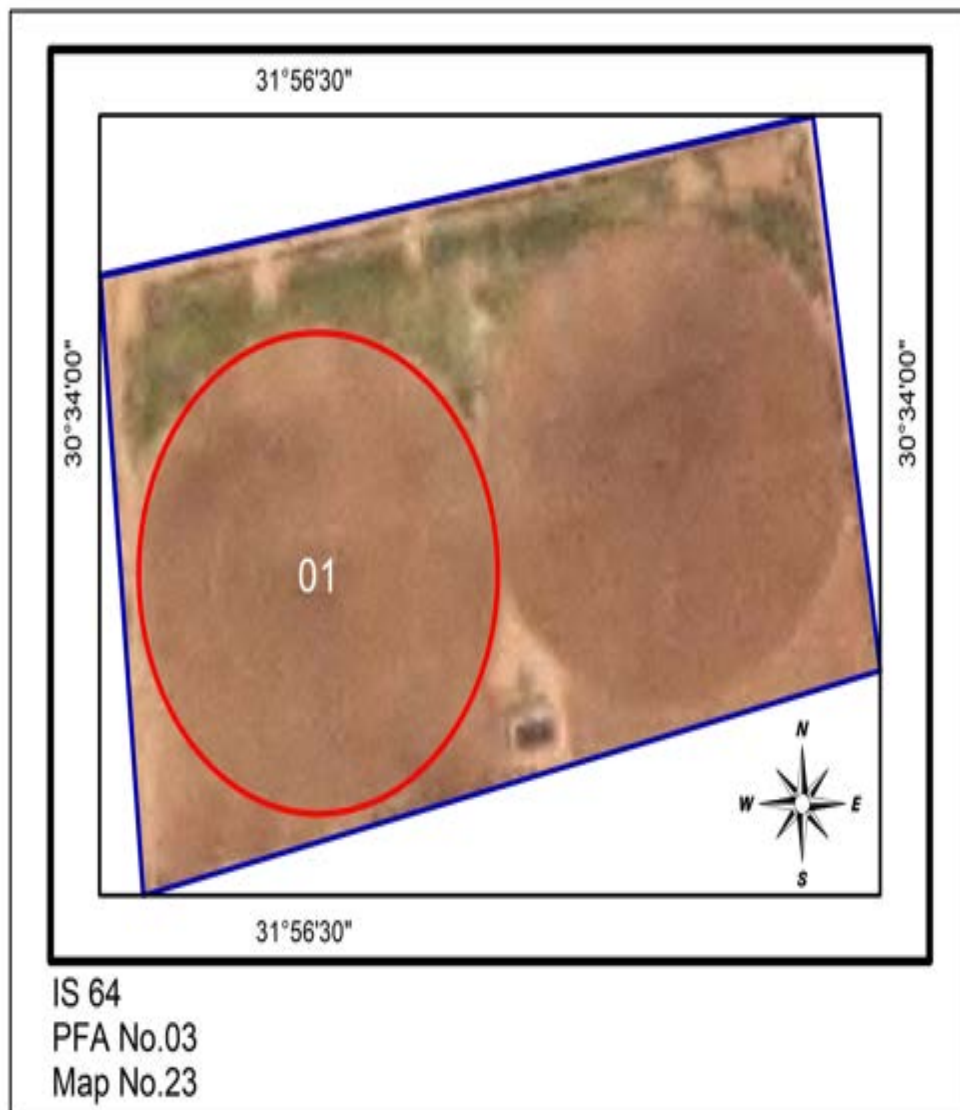
EL Hady Farm



EL Magd 3 Farm



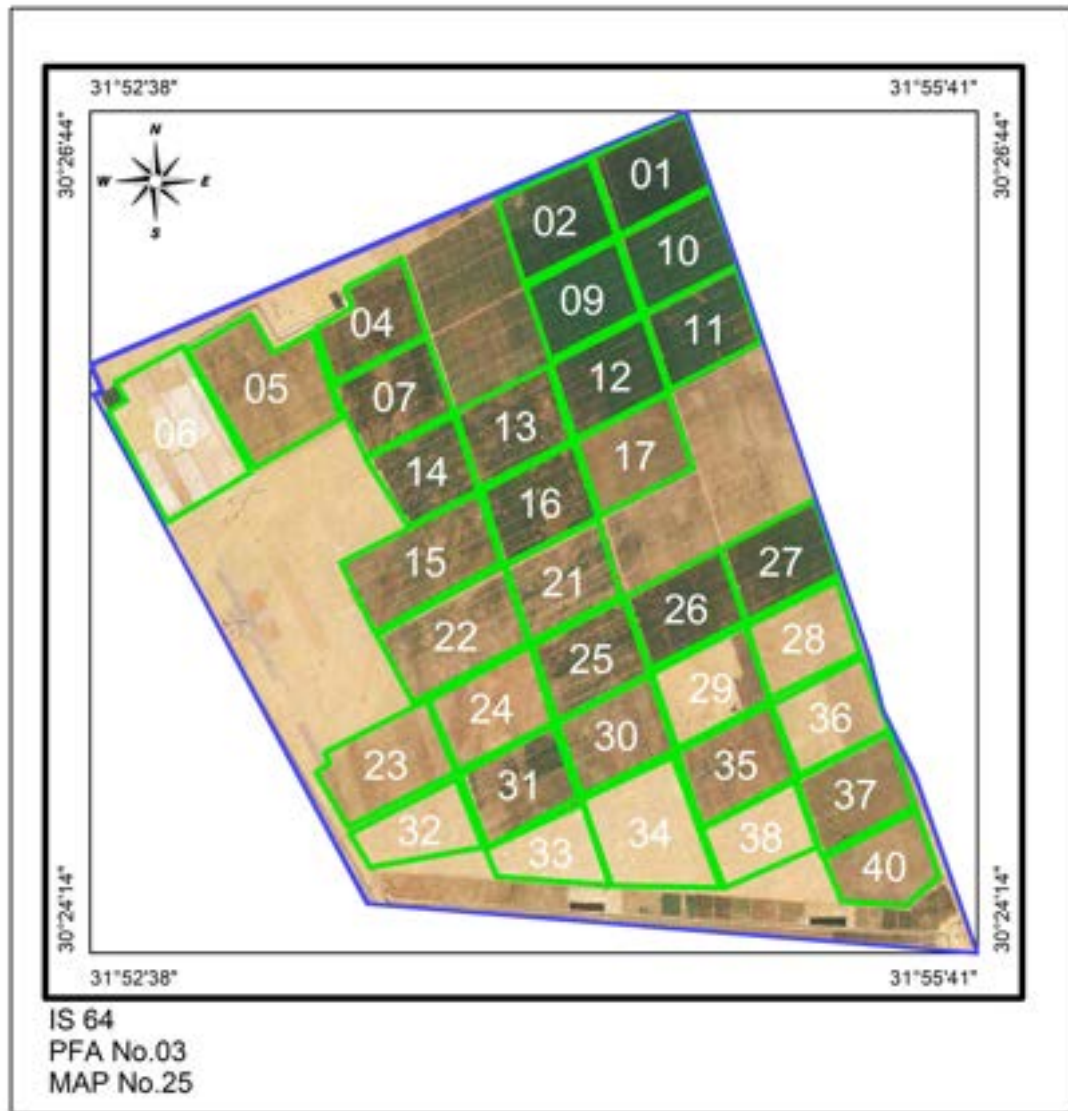
Hussam Al-Nagar Farm



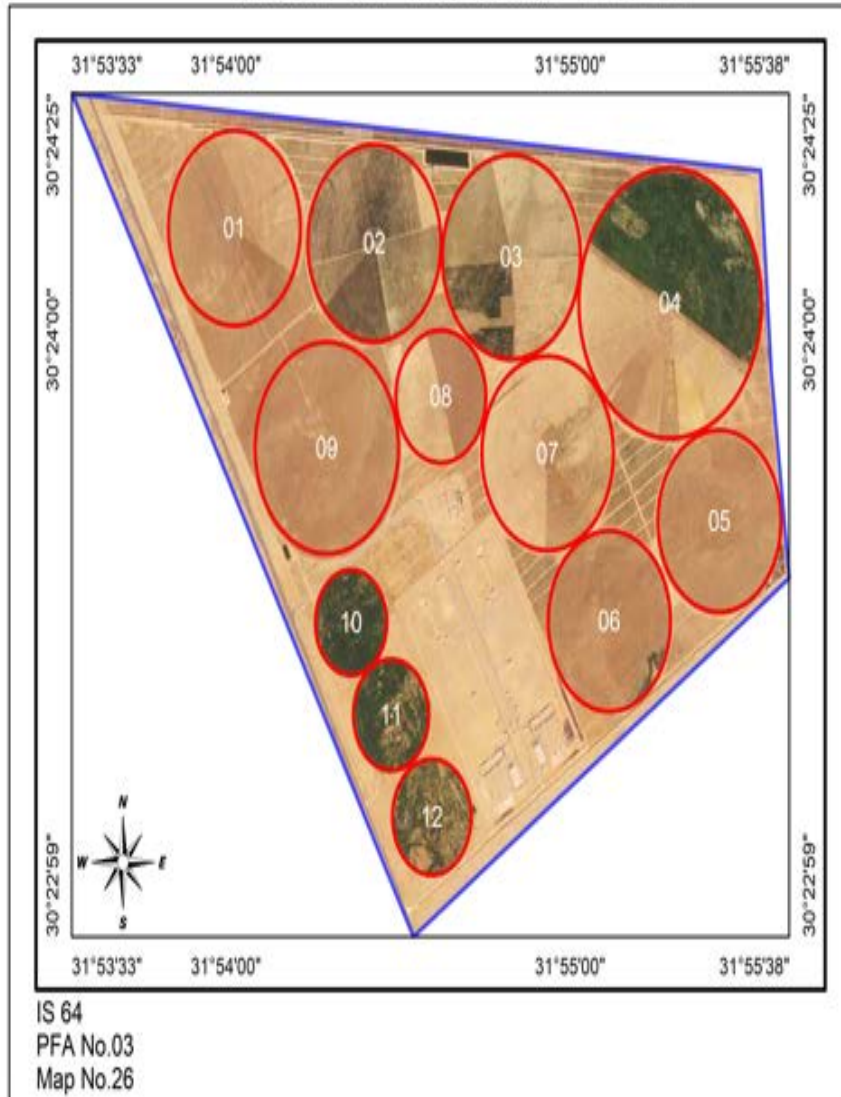
NewLand2 Farm



El-Nile Farm




Wadi El-Mollak2 Farm



EL Gesh 2 Farm



El-Barakat Farm



Pest Free Area Sheet
Ismailia (IS) 64, PFA No.04

1. Name of PFA : *Ismailia*
2. No. of maps : 21
3. Boundaries:
 - North: EL- Kantara Gharb
 - South: Fayed
 - East : EL- Kantara Shark
 - West : El-Tal EL-Kabeir
4. Total Pest Free Area (feddan): 17600
Total area proposed for potato: 15574
Total area proposed for export: 15574
5. Type of soil : Sandy
6. Irrigation system: Over Head Sprinkler Irrigation System.
7. Source of water: Pipelines from Ismailia Canal
8. Rotation system : 2023/2024
Summer season: Cucurbits
Winter season: Barle, Potato
9. No. of basins (pivots): 3(198)
10. Code No. of infection inside PFA and date of discovery: yes:64.04.06.04
,64.04.07.09
&64.04.08.05
11. Is infection present upstream when surface water is used:
12. Seed source : Seeds tested for brown rot Result: free
13. No. of water samples tested : 215 (free)
14. No. of weed samples tested : 169 (free)
15. No. of potato samples visually inspected : 972 (Free)
16. No. of basins (pivots) visually inspected : (81) (Free)
17. No. of potato samples tested by IF for export : 2177 (Free)
18. No. of growers : 21
19. General remarks:

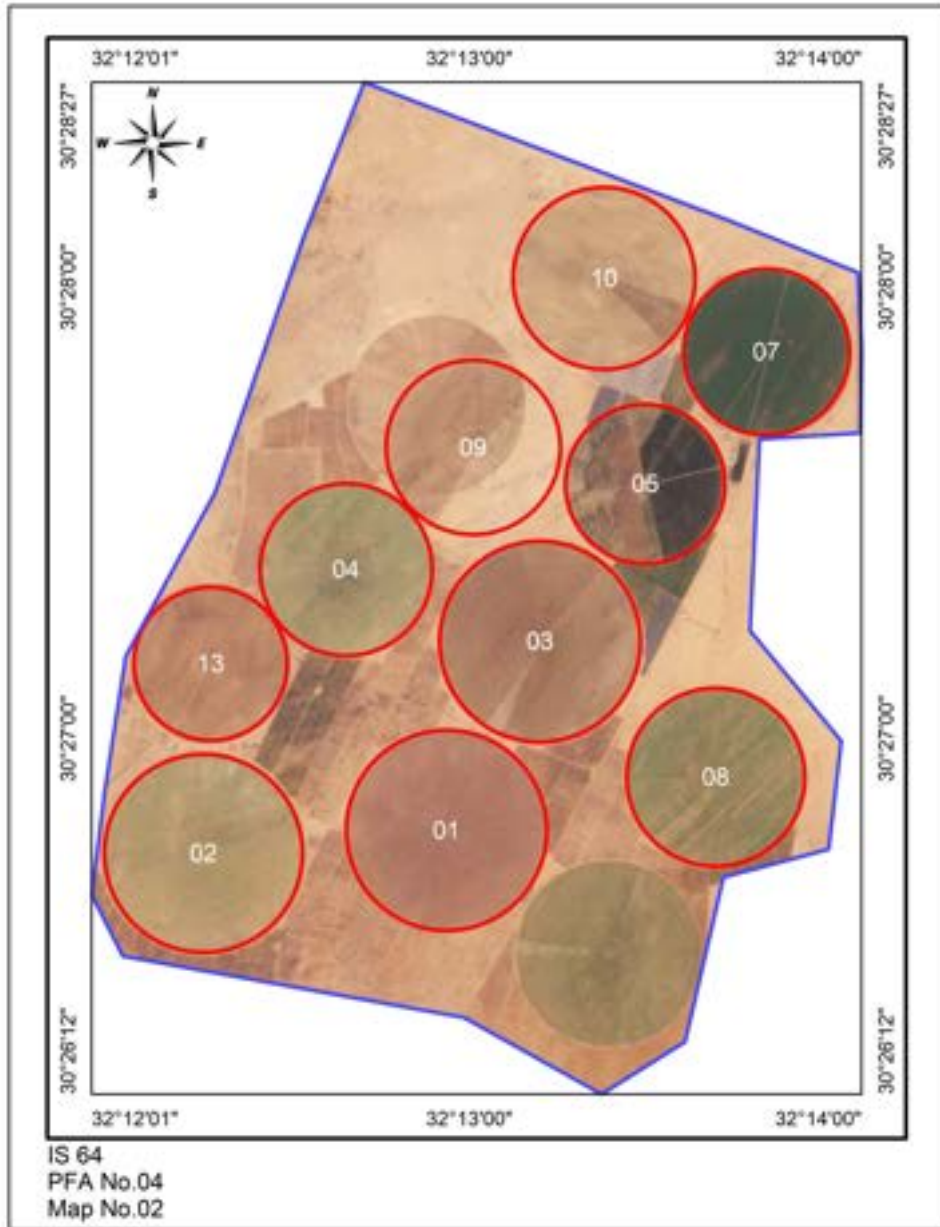
Codes No. of Ismailia (IS) 64, PFA No.04 (Ismailia)

Gov.	PFA	Farm	Basins (Pivots)	Farm name	Codes No's		IF test				
					Infested	Excluded	Codes No's tested		No of samples		
							2023	2024	2023	2024	
Map 2											
64	04	02	(01>05,07>10,13)	EL Basatein				03,08,10,13			113
Map 4											
64	04	04	(01>24)	EL Alamia 1			01,02,03,04,06,07,08,09,10,11,13,14,16,18,19,21,22,23,24	05,06,08,09,11,12,13,14,16,17,18,22,23,24	565		524
Map 5											
64	04	05	(01>06)	EL Alamia 2			01,02,03,06	01,02,03,04,05,06	57		133
Map 6											
64	04	06	(01>03,05>10),11	Green Egast 2			02,04,10	04	74		19
Map 7											
64	04	07	(01>08,10)	EL Asdeqaa				03,04,05,07,08,09,10			173
Map 8											
64	04	08	(01,02,07)	EL Alamia 5			01,04	02,04,05	23		101
Map 9											
64	04	09	(01>22,24>36,38>41)	EL Amira1			10,11,14,16,17,19,20,23,24,25,27,28,30,31,32,34,36,31,34	15,16,17,20,21,22,27,29,30,34,36	361		298
Map 10											
64	04	10	(31,33>36)	EL Alamia 6			31,34	33,34	39		49
Map 11											
64	04	11	(01,02)	EL Farok 2							
Map 12											
64	04	12	(01>22,24>31)	Al Amira 2			05,06,08,10,12,13,14,16,21,22,26,28,29,30	10,11,12,14,15,16,17,18,19,20,21,24,25,26,27,29	219		395
Map 13											
64	04	13	(02>17,20,21,23),22	Celine			03,04,07,08,09,12,14,17,20,23	01,02,05,06,12,16,20,21,23	254		235
Map 14											
64	04	14	(02,03)	Al-Aydi			01,03	02	82		34
Map 15											
64	04	15	(01>04)	Alshaima			01,03	02	48		1

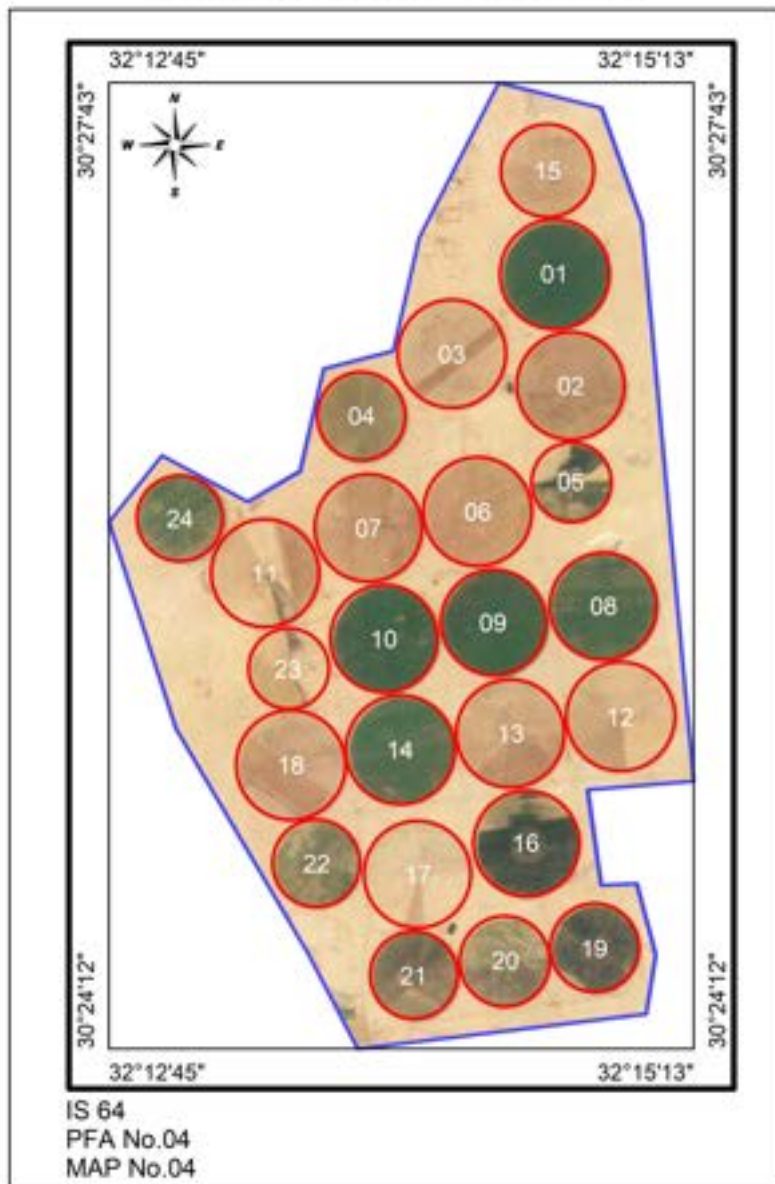
Codes No. of Ismailia (IS) 64, PFA No.04 (Ismailia)

Gov.	PFA	Farm	Basins (Pivots)	Farm name	Codes No's		IF test				
					Infested	Excluded	Codes No's tested		No of samples		
							2023	2024	2023	2024	
Map 16											
64	04	16	(01)	ELMokhtar							
Map 17											
64	04	17	(01>04)	ELQods				03			21
Map 18											
64	04	18	(01)	Watania 2							
Map 19											
64	04	19	(01>03,05>11 ,13>19)	ELKHEER 2			02,03,05, 06,07,08	01,03,07, 12	163		66
Map 20											
64	04	20	01	Agrina 1				01			15
Map 21											
64	04	21	(01>10)	Agrina 2							
Map 22											
64	04	22	(01)	El-Galaa							
Map 23											
64	04	23	(01,02)	Eileen							

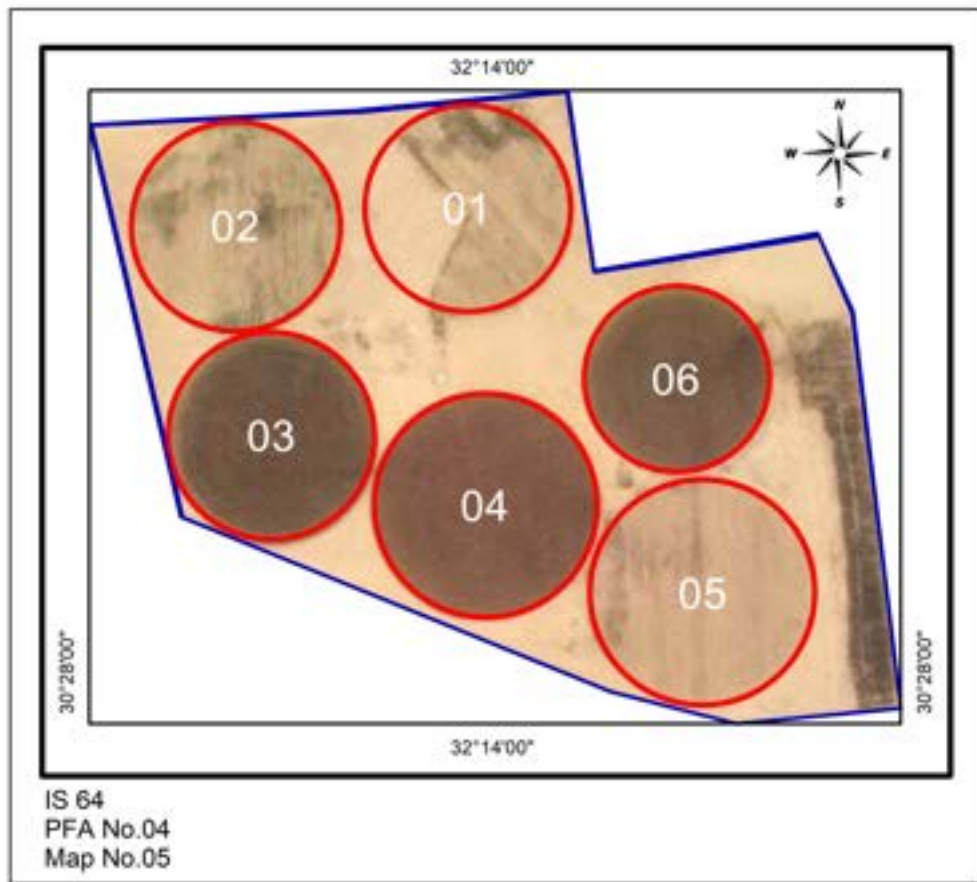
El-Basatin Farm



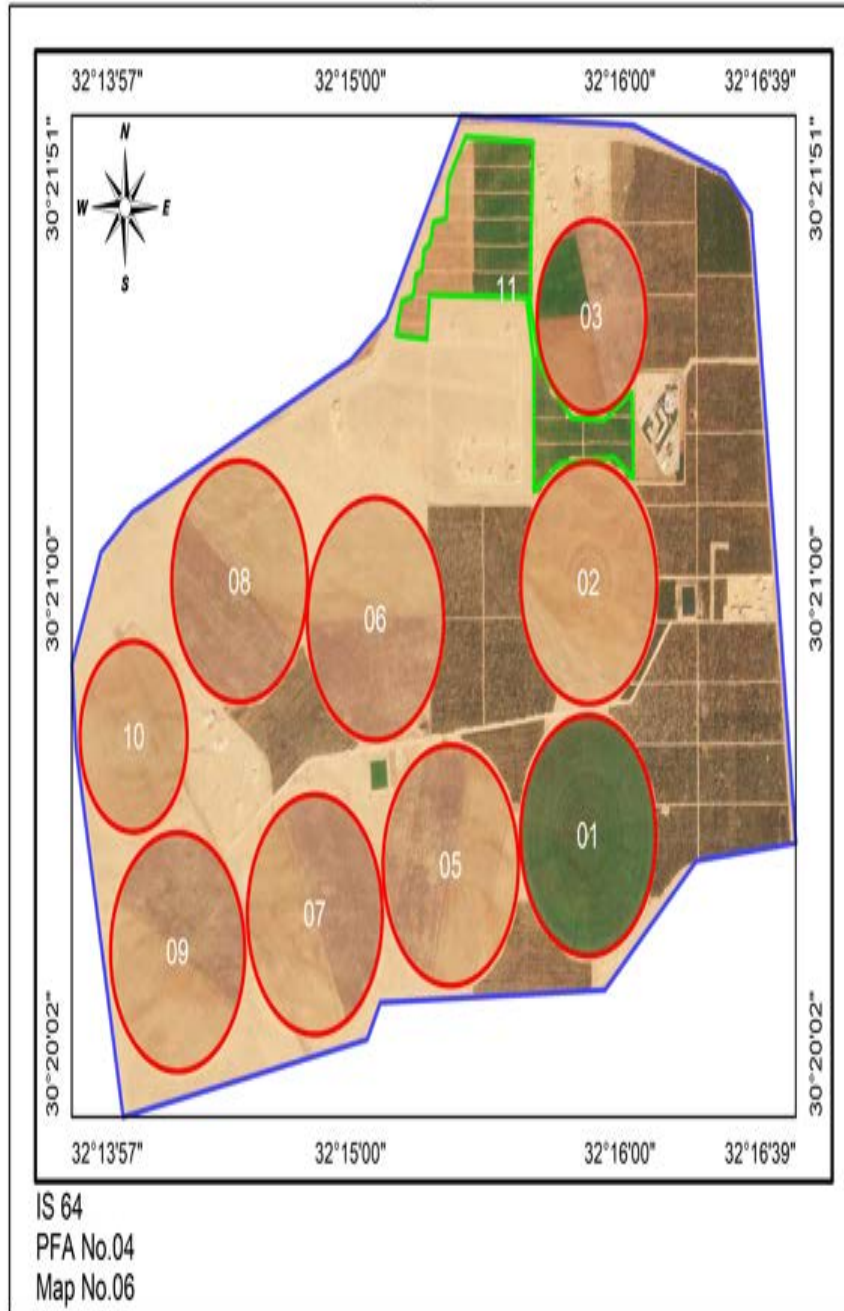
EL Alamia 1 Farm




EL Alamia 2 Farm



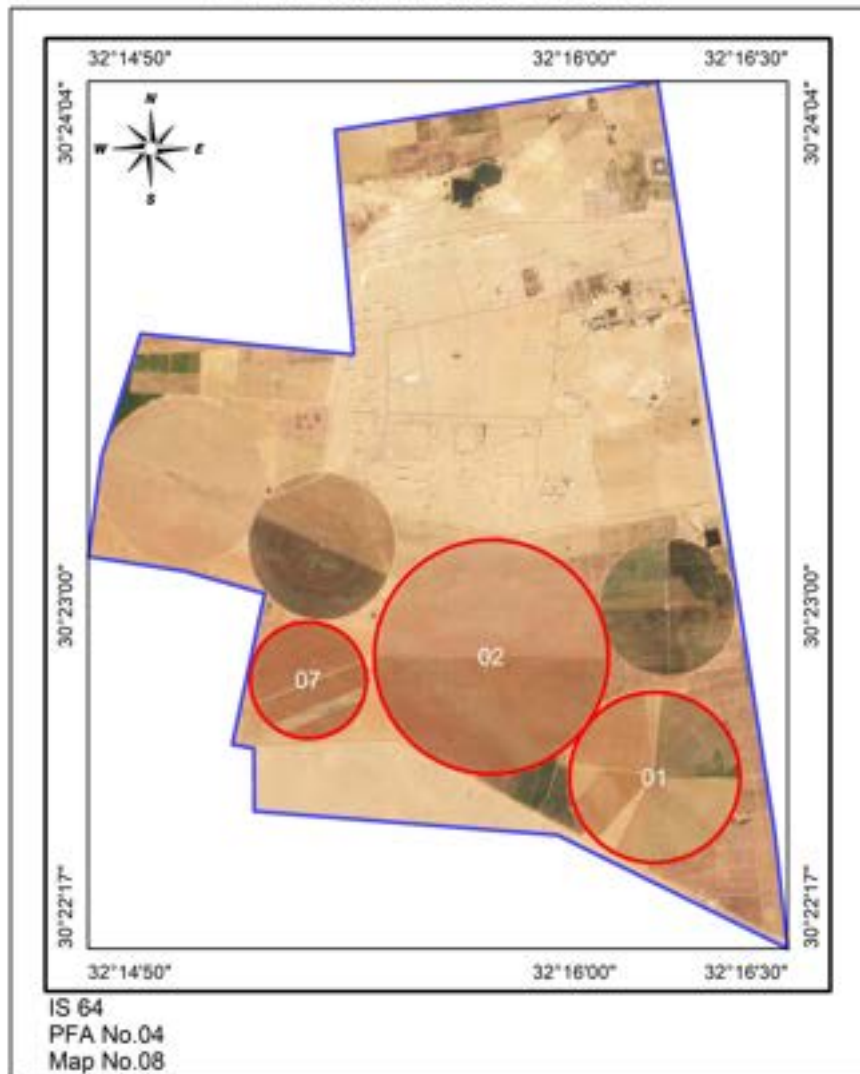
Green Egast 2 Farm



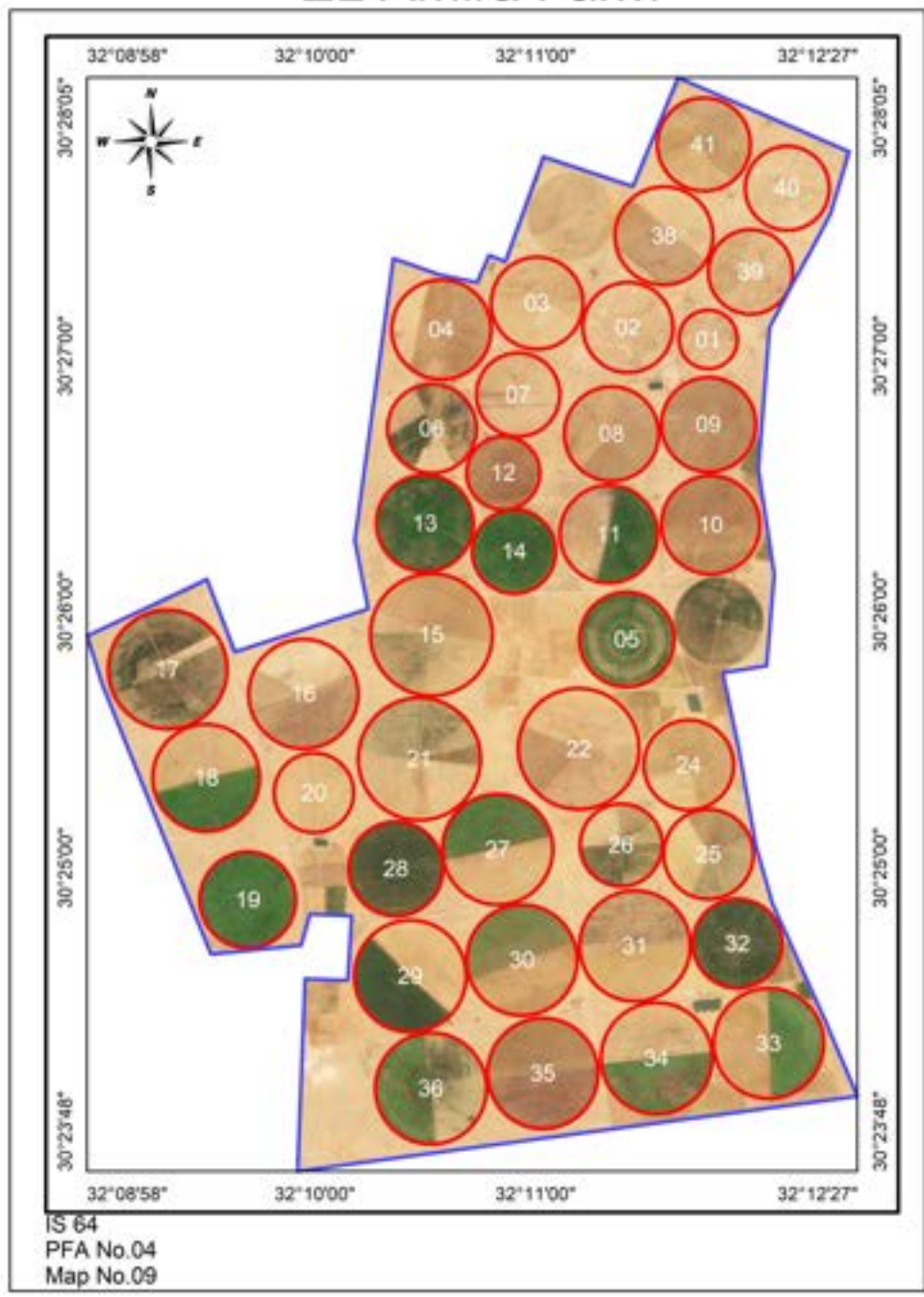
EL Asdeqaa Farm



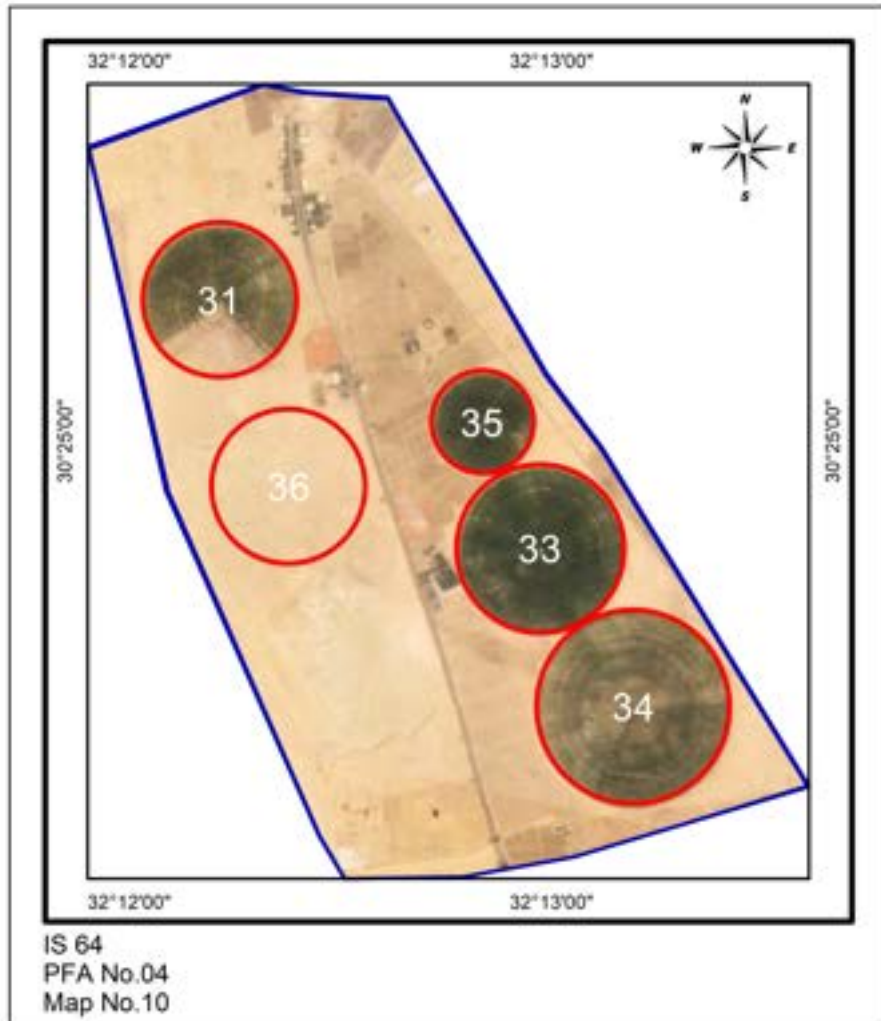
EL Alamia 5 Farm



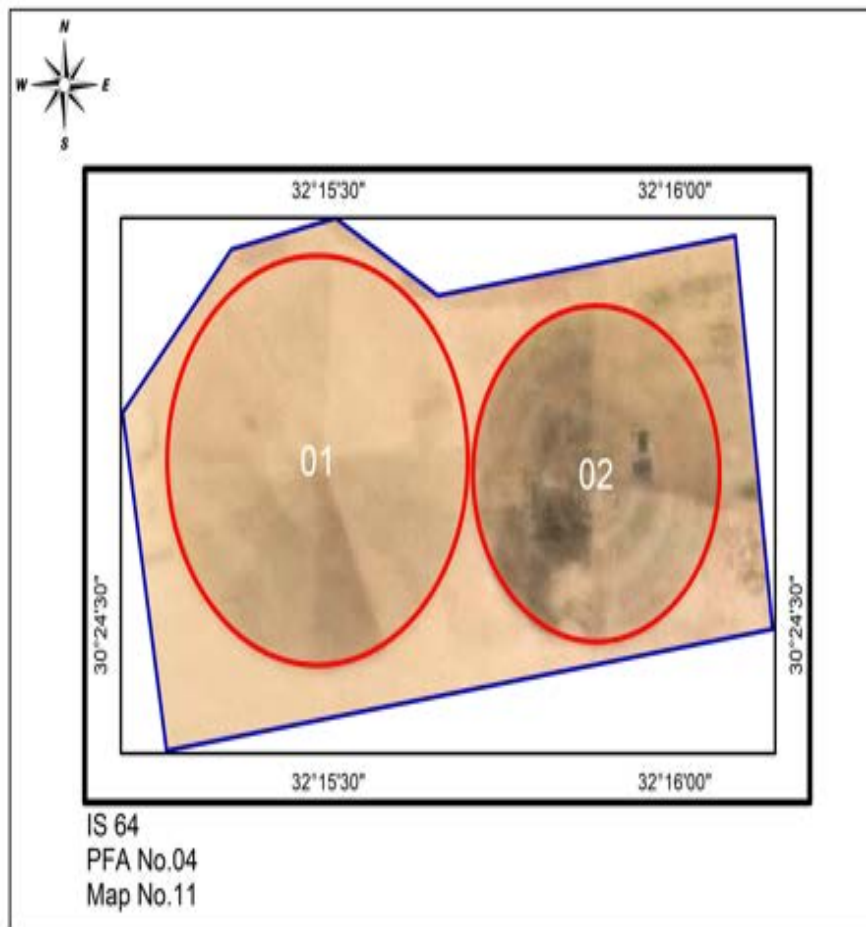
EL Amira Farm



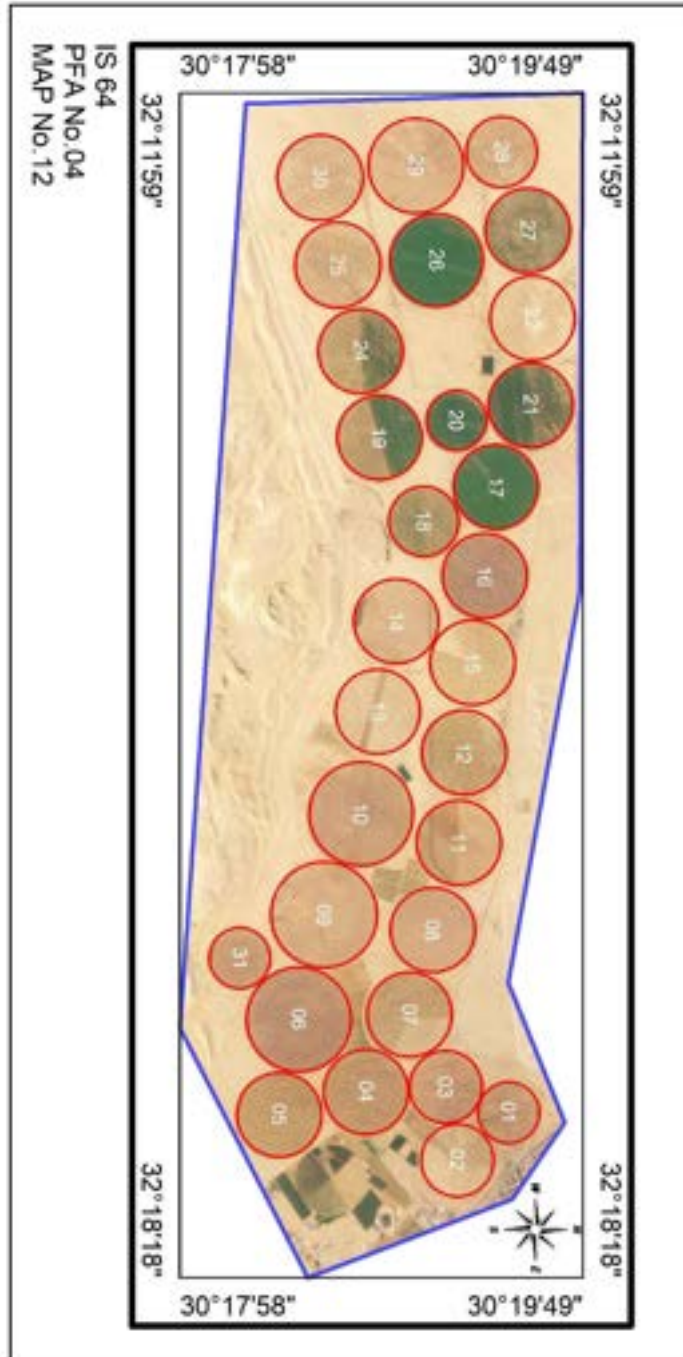
EL Alamia 6 Farm



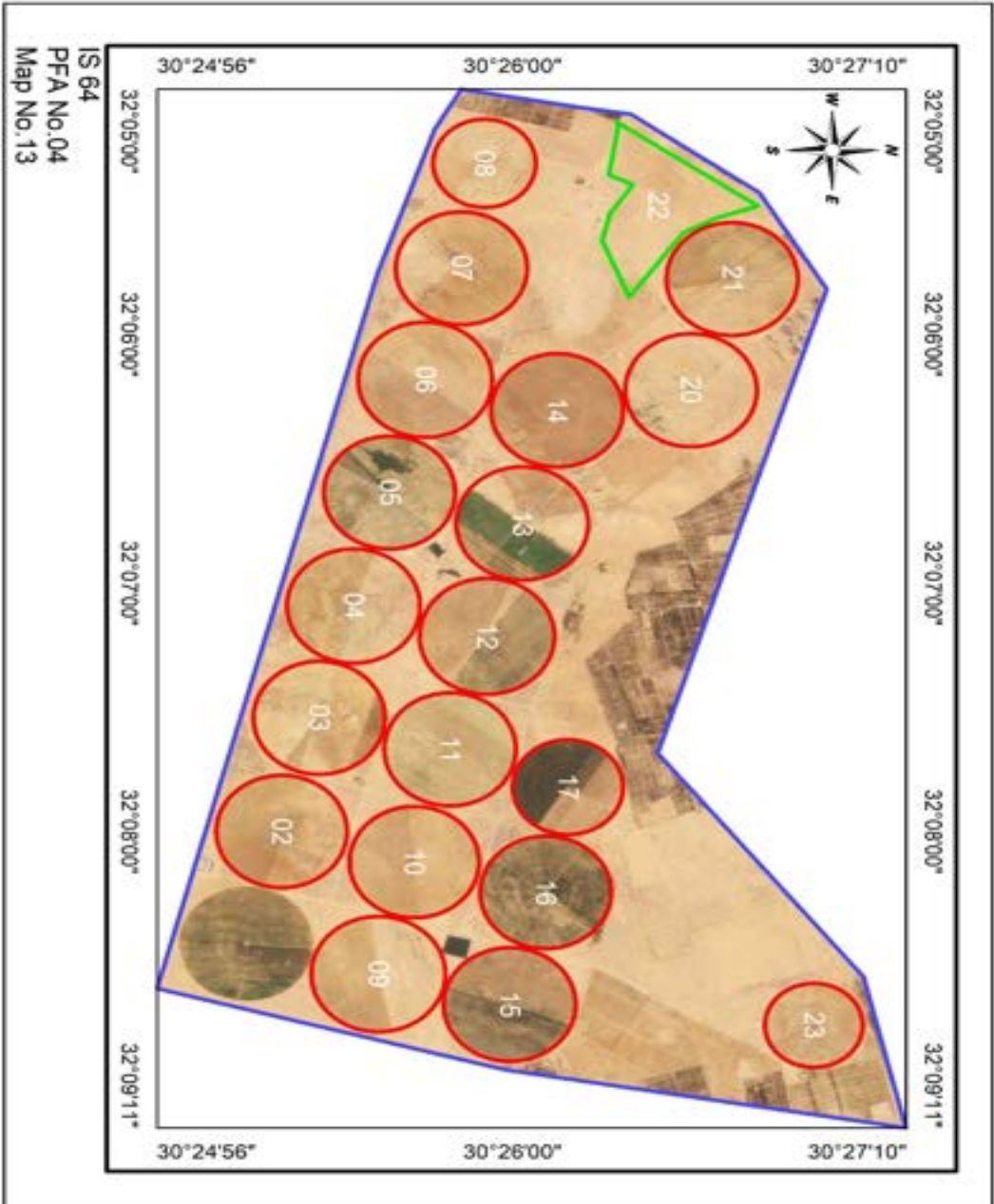
El Farouk 2 Farm



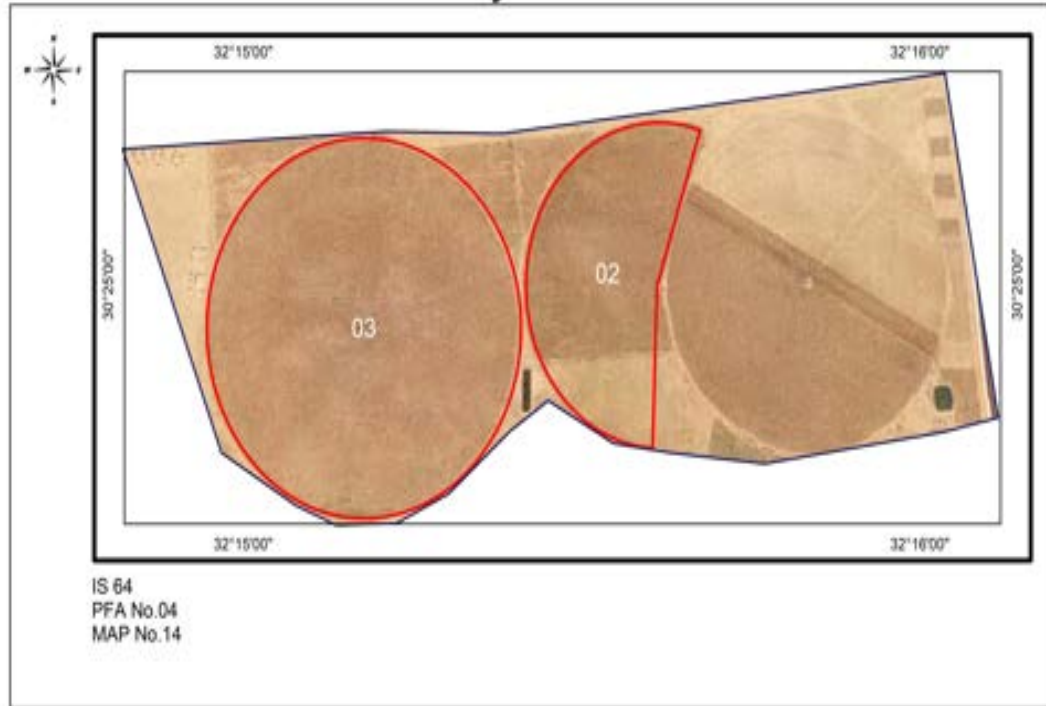
EL Amira 2 Farm



Celine Farm



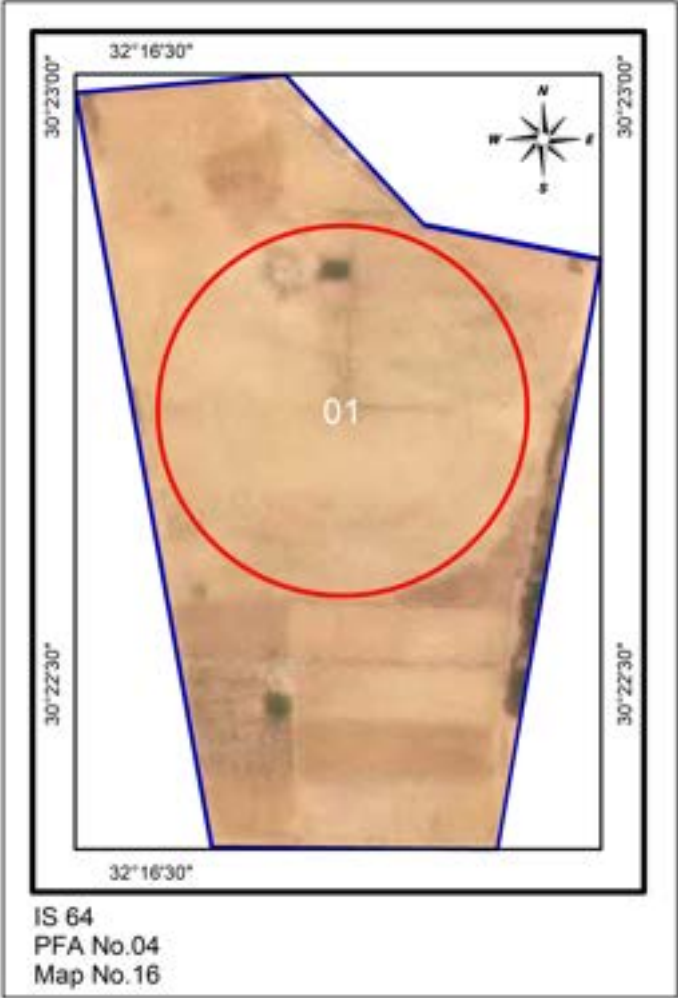
Al-Aydi Farm



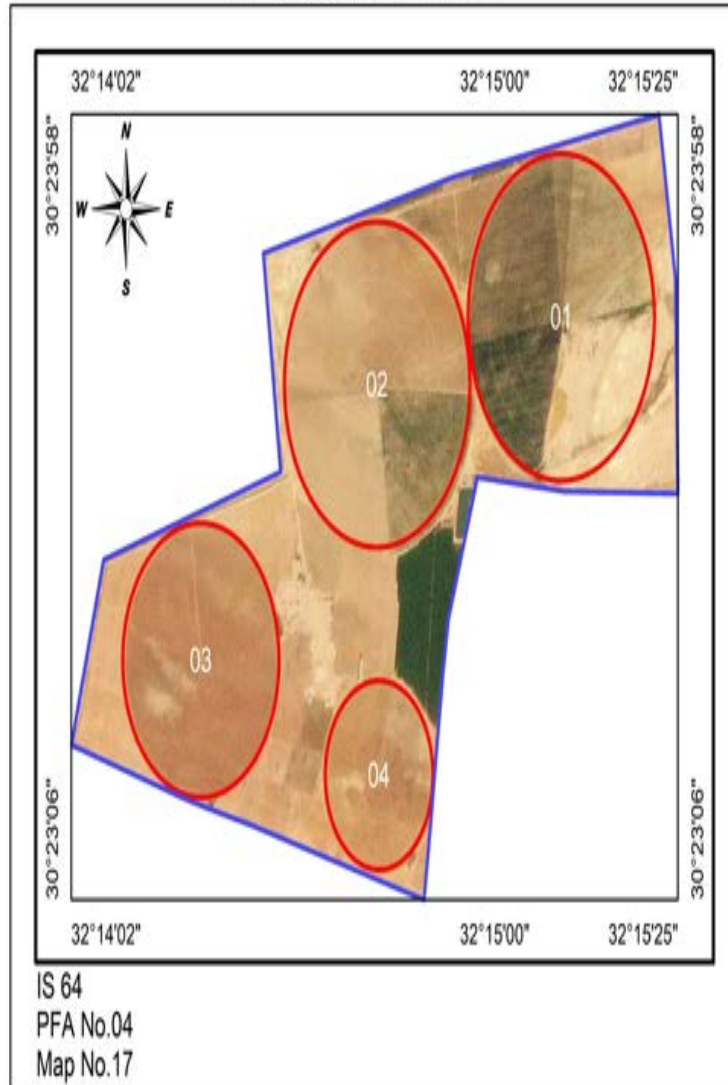
Alshaima Farm




ELMokhtar Farm



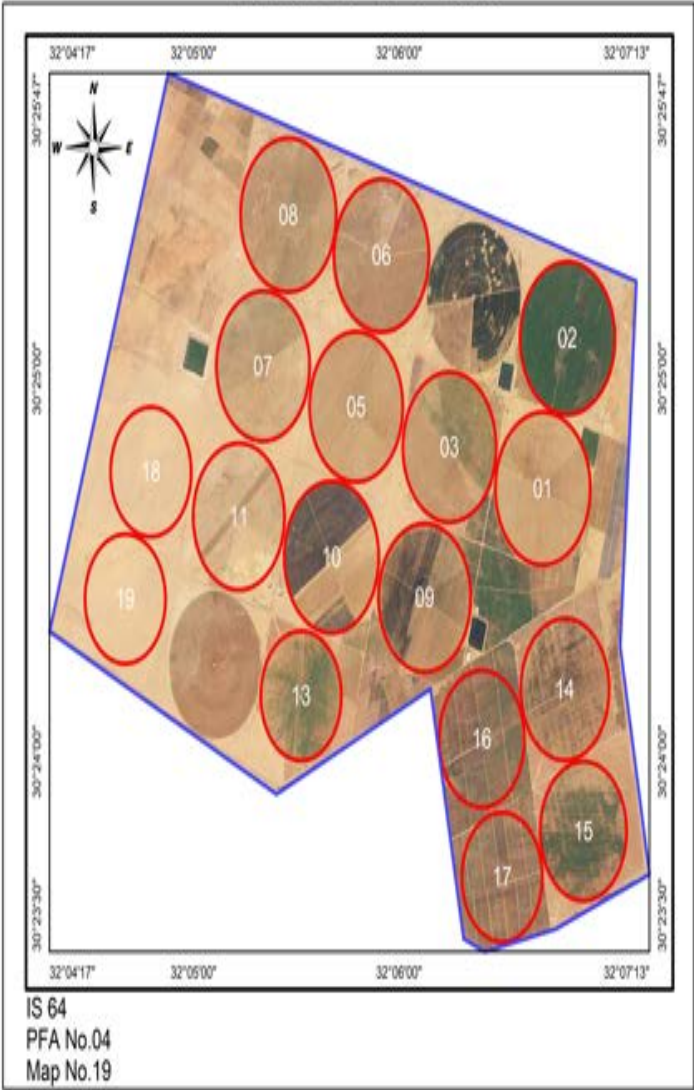
ElQods Farm



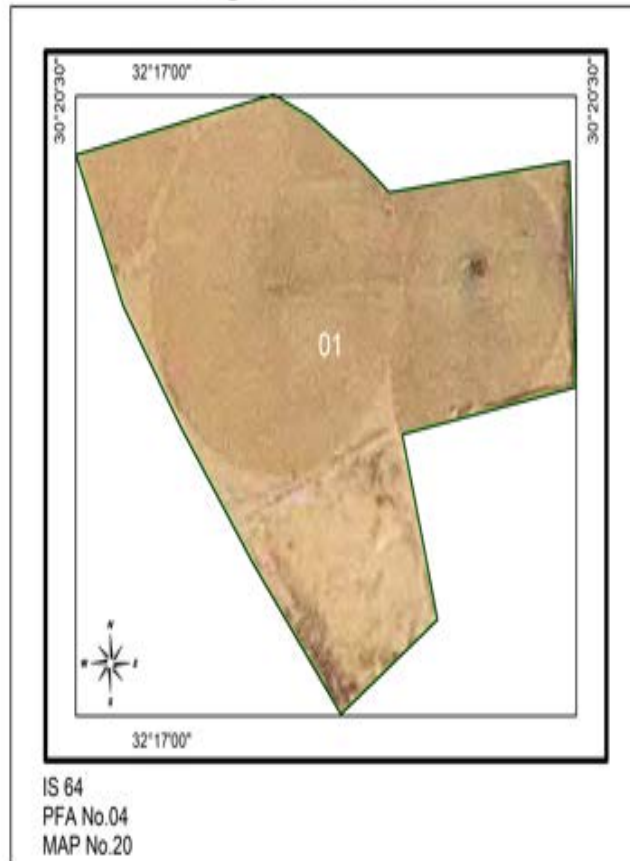
Watania 2 Farm



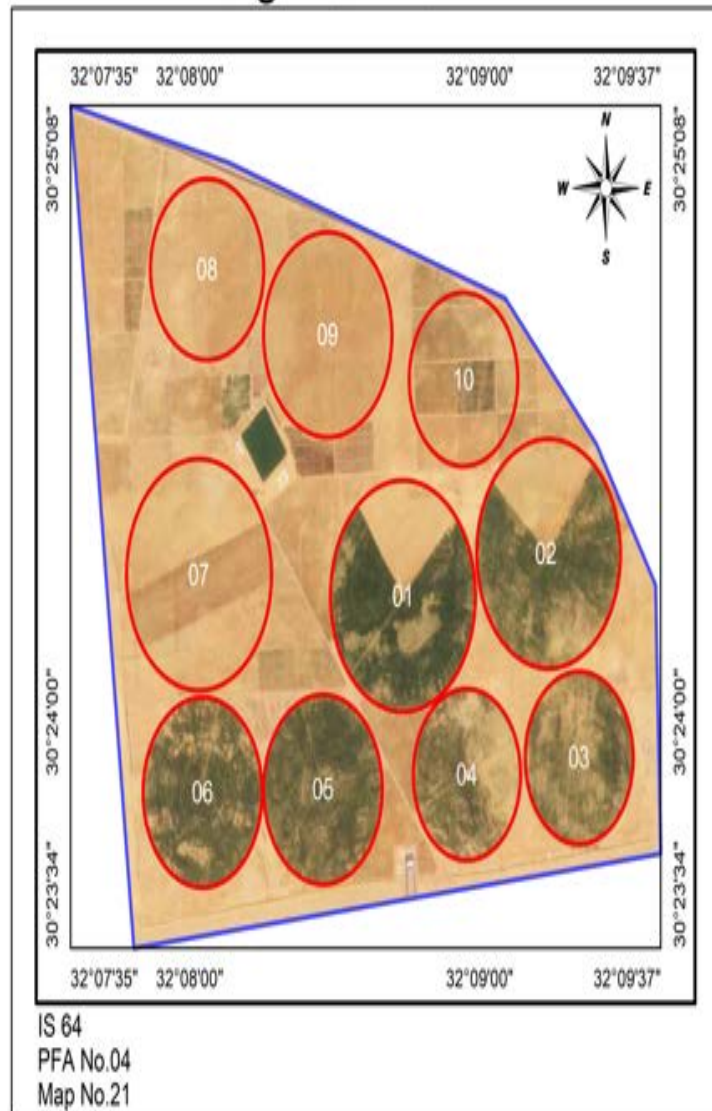
Elkheer 2 Farm




Agrina Farm



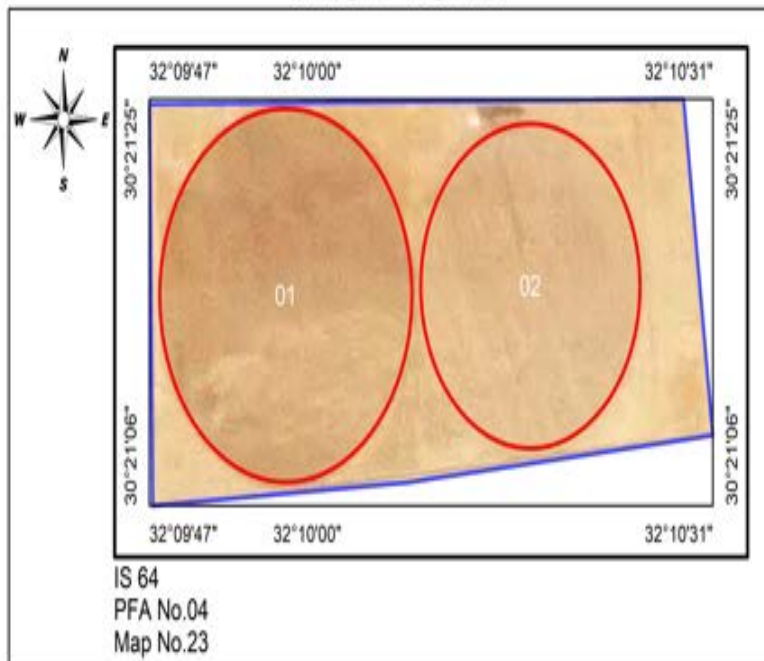
Agrina2 Farm



El-Galaa Farm



Ellen Farm



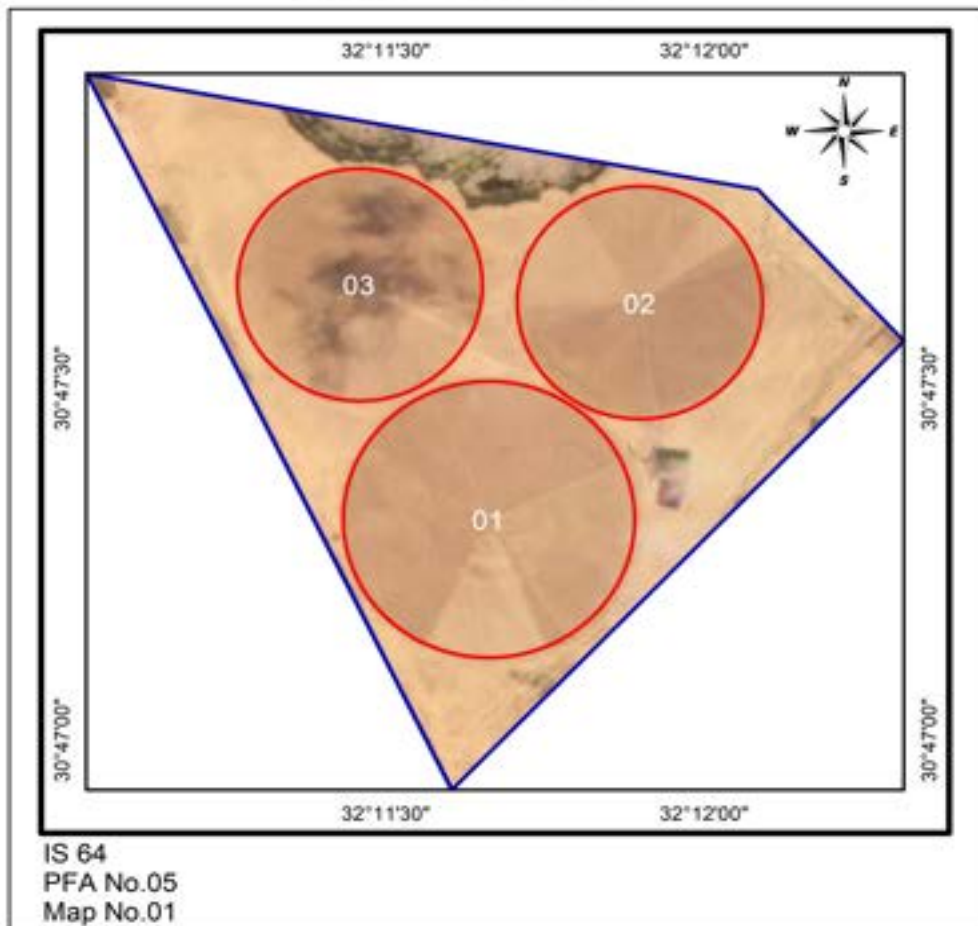
Pest Free Area Sheet
Ismailia (IS) 64, PFA No.05

1. Name of PFA : EL- Kantara Gharb
2. No. of maps : 9
3. Boundaries:
 - North: EL- Kantara Shark
 - South: Fayed
 - East : *Ismailia*
 - West : El-Tal EL-Kabeir
4. Total Pest Free Area (feddan): 3180
 - Total area proposed for potato: 3180
 - Total area proposed for export: 3180
5. Type of soil : Sandy
6. Irrigation system: Drip Irrigation System
7. Source of water: Wells (Artesian)
8. Rotation system: New Reclamated Area
9. No. of basins (pivots): (35)
10. Code No. of infection inside PFA and date of discovery: yes 64.05.06.02
11. Is infection present upstream when surface water is used: No
12. Seed source : Seeds tested for brown rot Result: free
13. No. of water samples tested: 34 (free)
14. No. of weed samples tested: 34 (free)
15. No. of potato samples visually inspected: 228 free
16. No. of basins (pivots) visually inspected: (19) free
17. No. of potato samples tested by IF for export: 460 free
18. No. of growers: 9
19. General remarks:

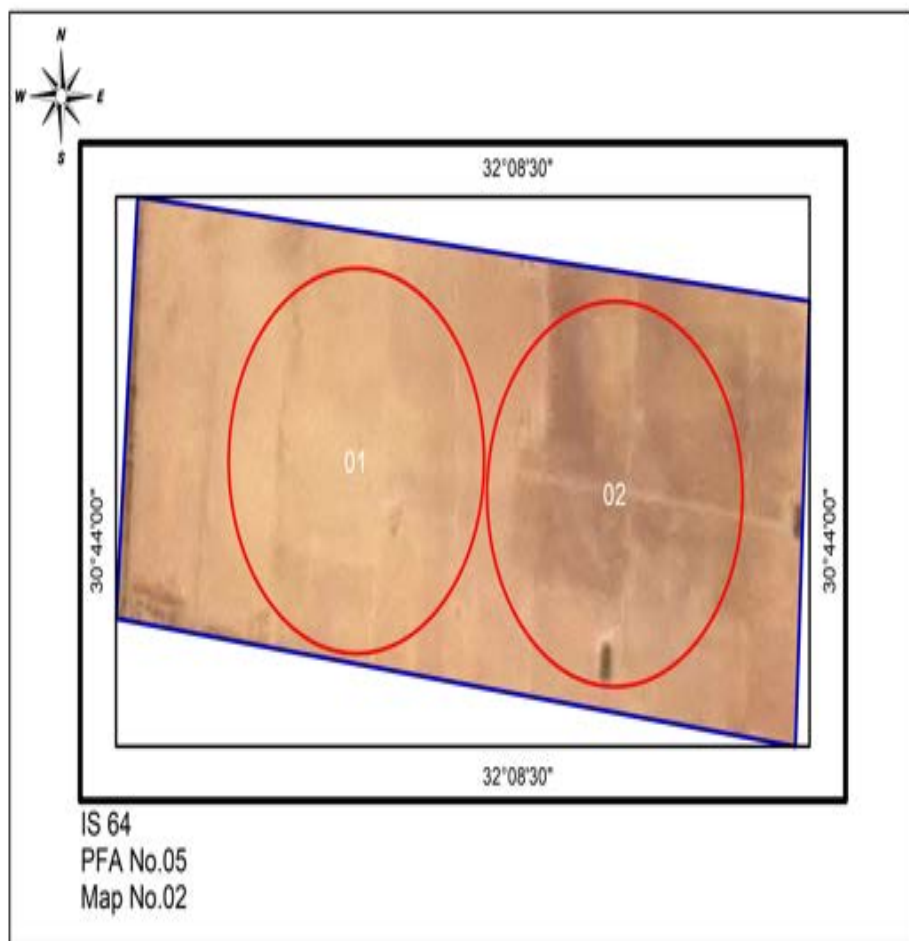
Codes No. of Ismailia (IS) 64, PFA No.05 (EL- Kantara Gharb (05)

Gov.	PFA	Farm	Basins (Pivots)	Farm name	Codes No's		IF test			
					Infested	Excluded	Codes No's tested		No of samples	
							2023	2024	2023	2024
Map 1										
64	05	01	(01>03)	SaedMisr				01,03		12
Map 2										
64	05	02	(01,02)	NewLand 1						
Map 3										
64	05	03	(01>08, 10>12, 14>18,21,22)	Cordoba			03,04, 05,06, 07,08, 12,13, 14,15, 16,17, 18	01,03, 04,05, 08,12, 13,14, 15,16, 17	366	349
Map 4										
64	05	04	(02,03)	EIHoda 2			02	02,03	4	19
Map 5										
64	05	05	(01)	NewLand 3				01		24
Map 6										
64	05	06	(01,03,04)	El Noor				02,03		35
Map 7										
64	05	07	(01,02)	El Nada				02		21
Map 8										
64	05	08	(01,02)	El Qods 2						
Map 9										
64	05	09	(01)	El Noor 2						

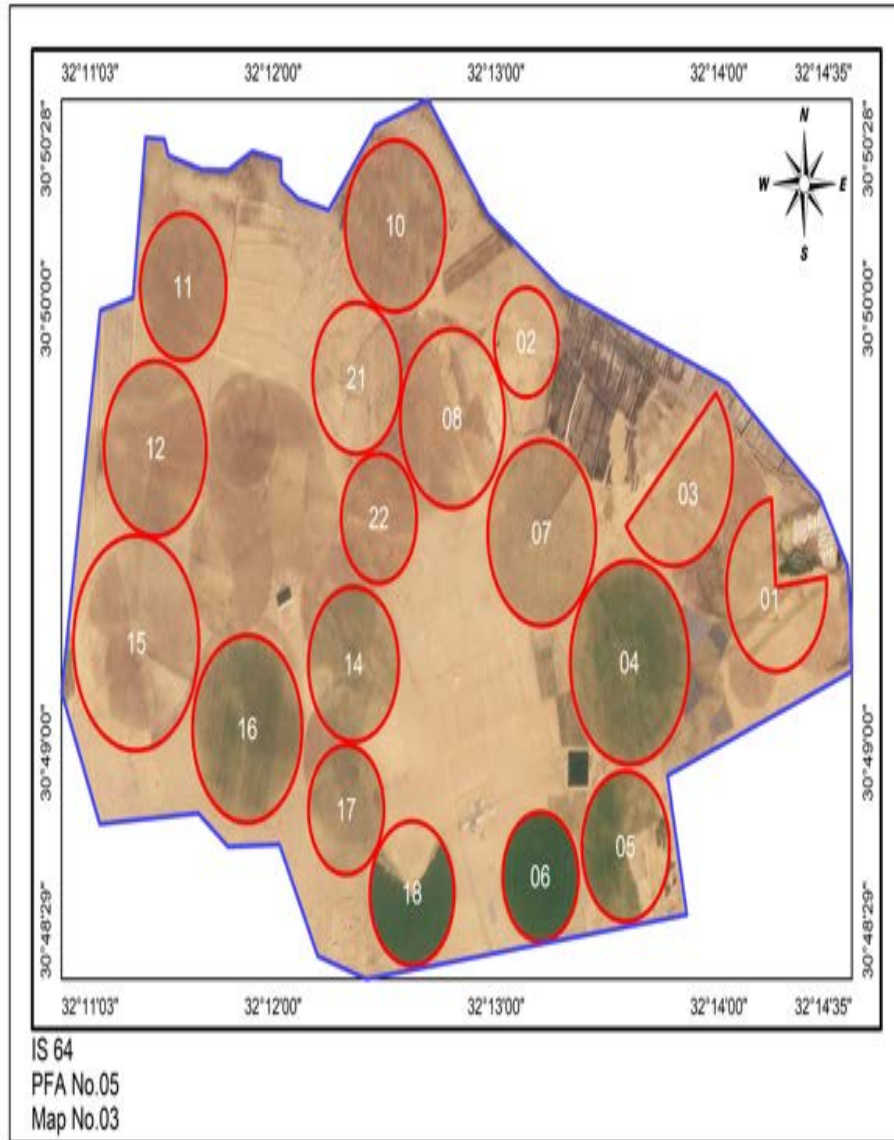
SaedMisr Farm



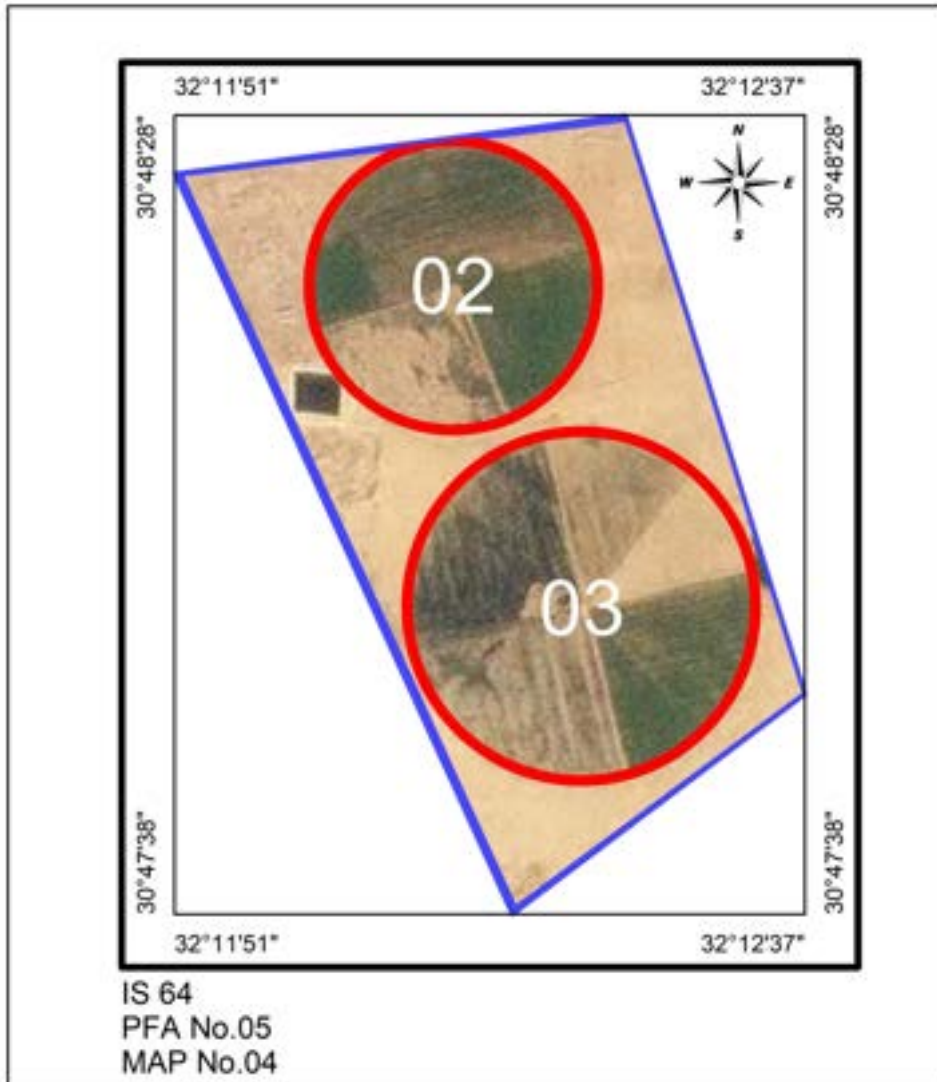
NewLand 1 Farm



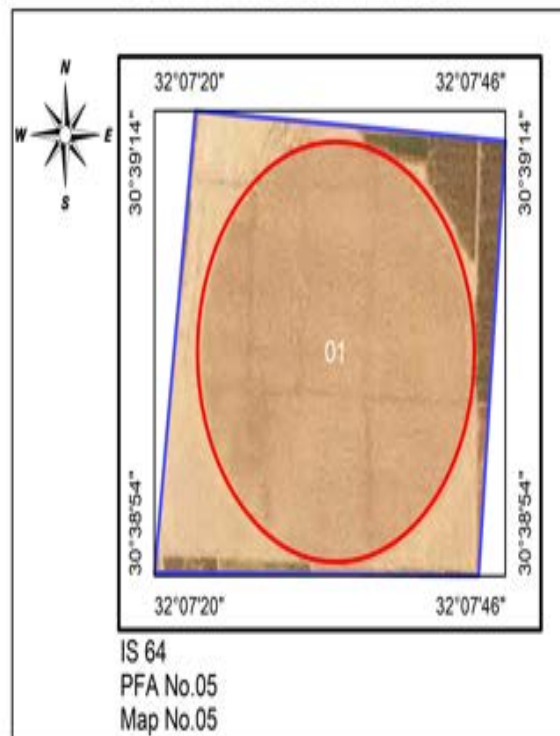
Cordoba Farm



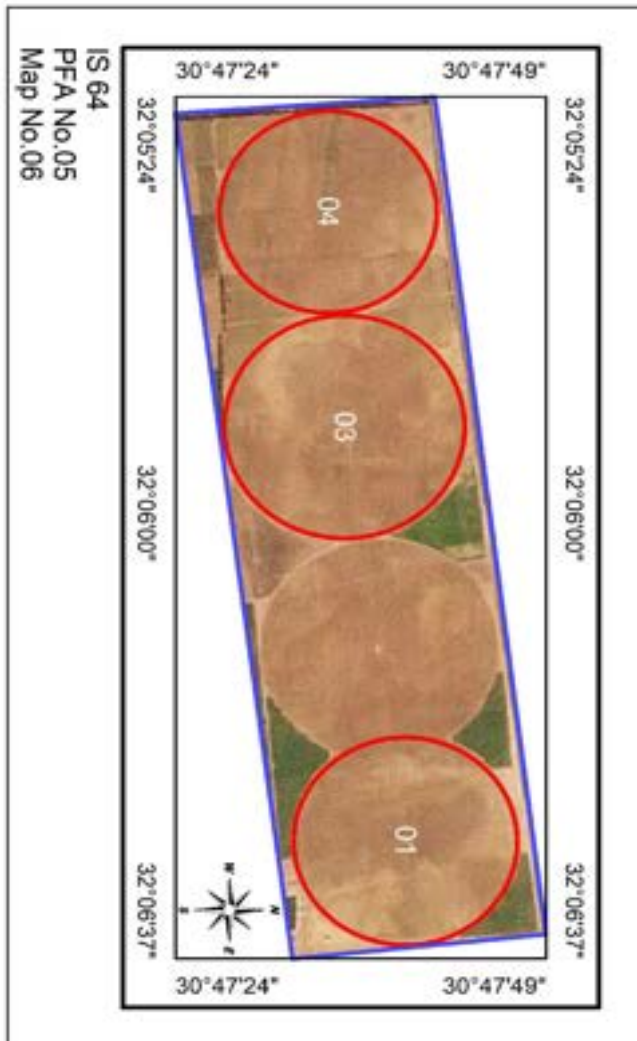
ElHoda2 Farm




NewLand3 Farm



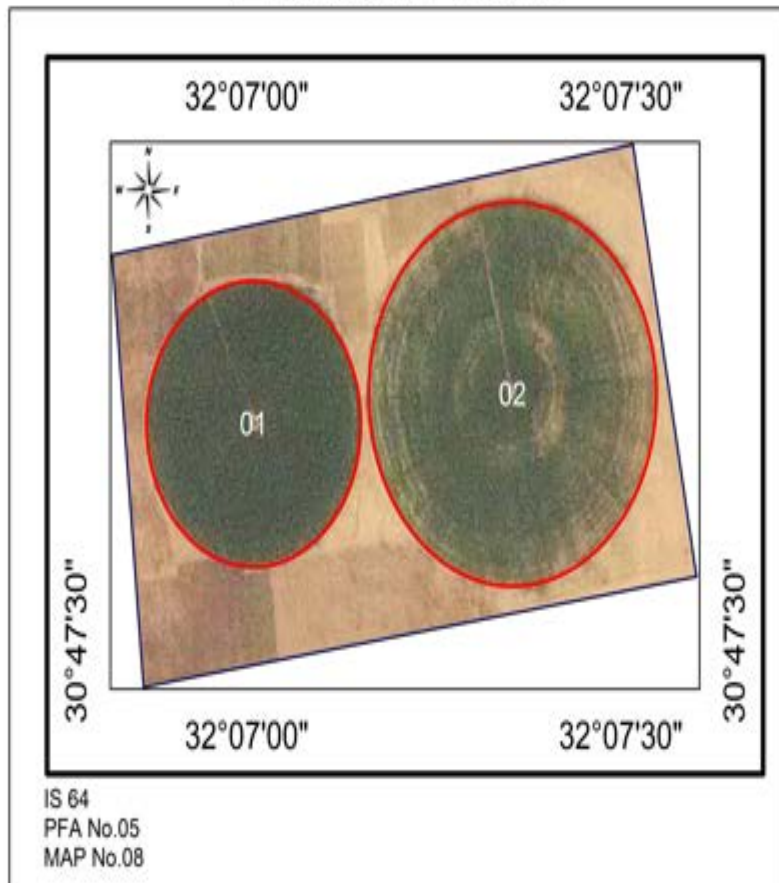
el-noor Farm



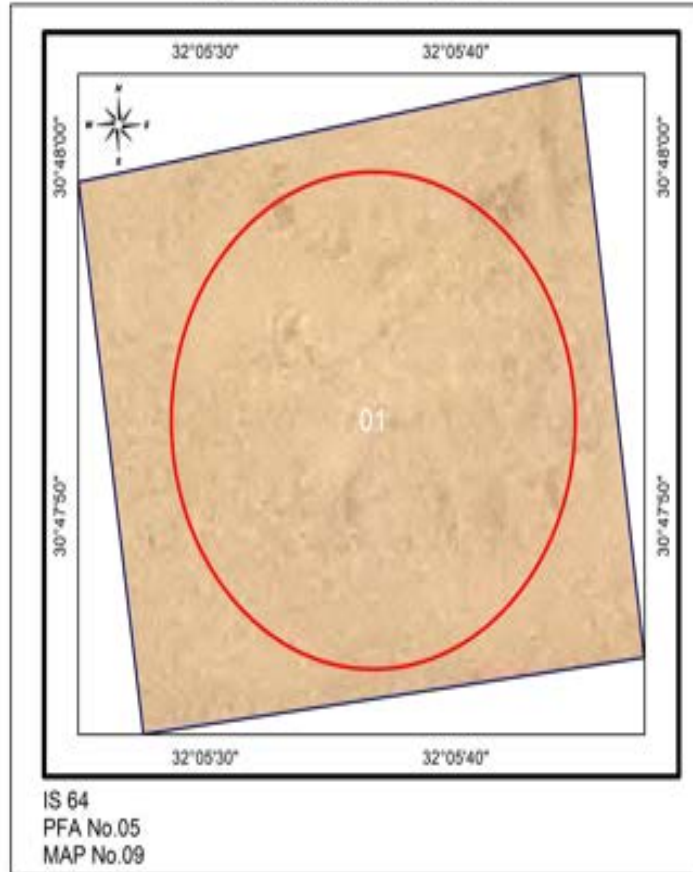
El-Nada Farm



EIQods 2 Farm



el-noor2 Farm



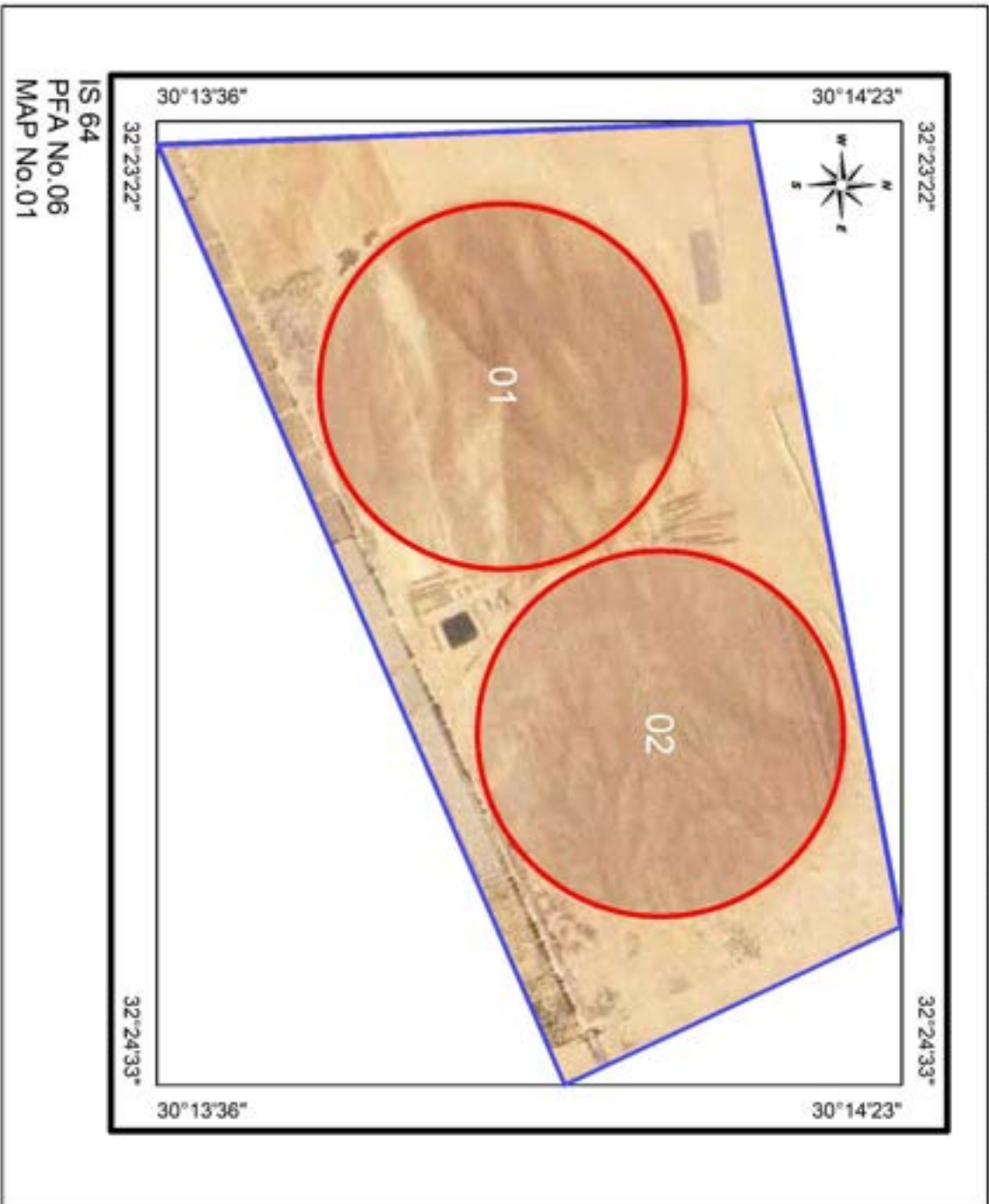
Pest Free Area Sheet
Ismailia (IS) 64, PFA No.06

1. Name of PFA: Fayed
2. No. of maps: 1
3. Boundaries:
 - North: El-Kantara Gharb
 - South: Fayed
 - East :El-Kantara Shark
 - West : El-Tal El-Kabeir
4. Total Pest Free Area (feddan): 200
 - Total area proposed for potato: 200
 - Total area proposed for export: 200
5. Type of soil : Sandy
6. Irrigation system: Drip, overhead sprinkler and pivotIrrigation System
7. Source of water: wells
8. Rotation system:new reclmated area
9. No. of basins (pivots):(2)
10. Code No. of infection inside PFA and date of discovery: None.
11. Is infection present upstream when surface water is used: No
12. Seed source : Seeds tested for brown rot Result: free
13. No. of water samples tested: 4 free
14. No. of weed samples tested: 8 free
15. No. of potato samples visually inspected: 0
16. No. of basins (pivots) visually inspected: 0
17. No. of potato samples tested by IF for export: 0
18. No. of growers: 1
19. General remarks:

Codes No. of Ismailia(IS) 64, PFA No.06 (Fayed)

Gov.	PFA	Farm	Basins (Pivots)	Farm name	Codes No's		IF test			
					Infested	Excluded	Codes No's tested		No of samples	
							2023	2024	2023	2024
Map 1										
64	06	01	(01>02)	Grand Group1						

Grand Group 1 Farm



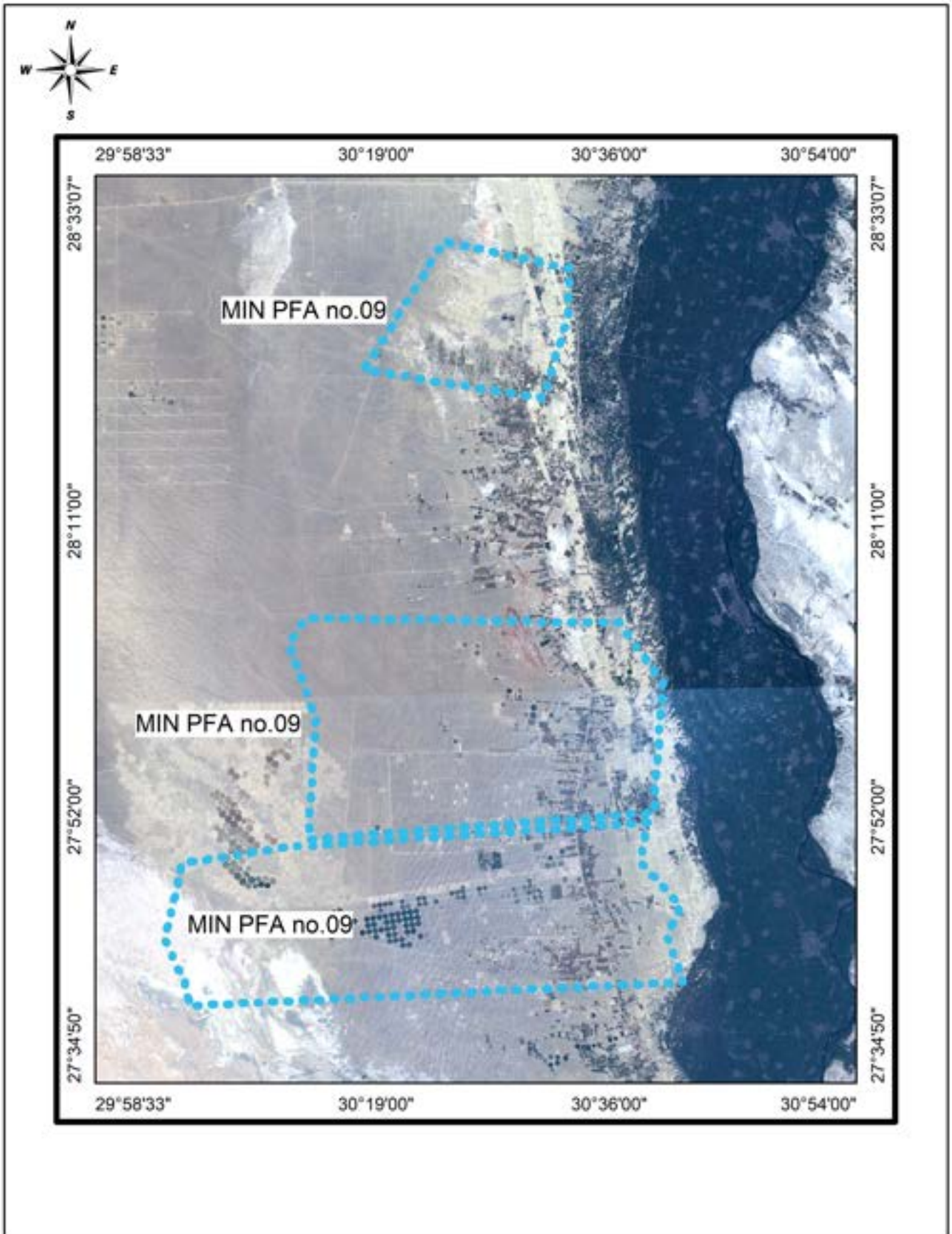


PEST FREE AREA

MIN (86)

2024/2025

EL- Minya (PFAs)



General data of the PFAs at Minya (MIN) 86

PFA	Total Pest free area (feddan) 2024/2025	Proposed potato areas (fed.) 2024/2025		No of basins (pivots)	Visual inspection 2023/2024		IF test 2023/2024			Export to EU (tons) 2023/2024 Export	Proposed For 2024/2025	
		Total	Export		No of samples	No of basins (Pivots)	No of samples		No of basins (Pivots)		No of water samples	No of weed samples
							Total	Export				
PFA 07	480	480	400	1(6)	0	0	0	0	0	0	7	7
Total	480	480	400	1(6)	0	0	0	0	0	0	7	7

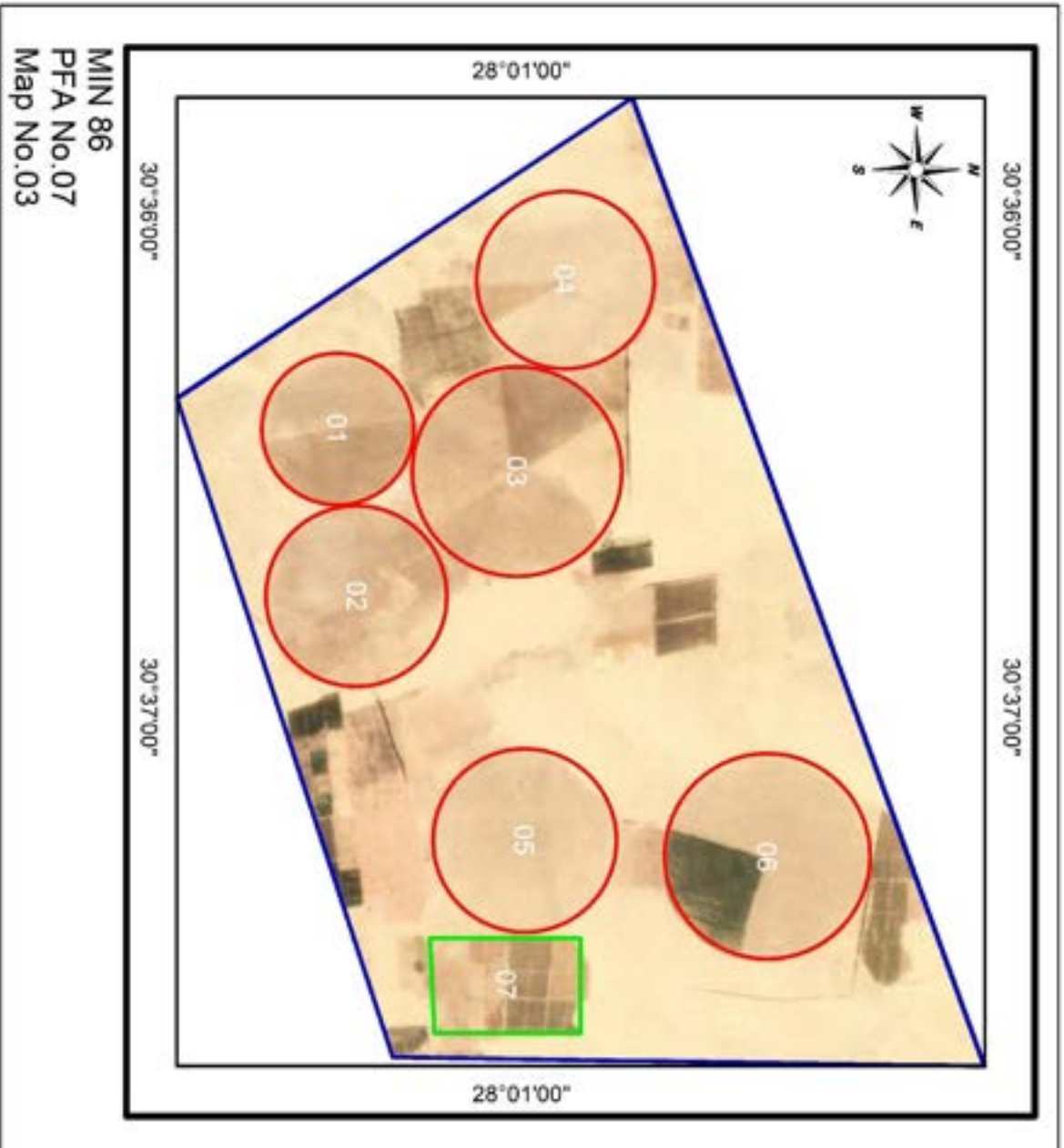
Pest Free Area Sheet
Minya (MIN) 86, PFA No.07

1. Name of PFA: El-Minya
2. No. of maps: 1
3. Boundaries:
 - North: Status Samalut
 - South: Status Abu Qirqas
 - East : East Desert
 - West : Bahariya Oasis Governorate
4. Total Pest Free Area (feddan): 480
 - Total area proposed for potato: 480
 - Total area proposed for export: 400
5. Type of soil : Sandy
6. Irrigation system: Drip and Over Head Sprinkler Irrigation System
7. Source of water: Wells
 - Rotation system : New Reclamated Area
- 8.
9. No. of basins (pivots): 1 (6)
10. Code No. of infection inside PFA and date of discovery: None
11. Is infection present upstream when surface water is used: No
12. Seed source: Seeds tested for brown rot Result: free
13. No. of water samples tested: 7 (free)
14. No. of weed samples tested: 7 (free)
15. No. of potato samples visually inspected : 0
16. No. of basins (pivots) visually inspected: 0
17. No. of potato samples tested by IF for Export: 0
18. No. of growers: 1
19. General remarks:

Codes No. of Minya (MIN) 86, PFA No.07 (El-Minya)

Gov.	PFA	Farm	Basins (Pivots)	Farm name	Codes No's		IF test			
					Infested	Excluded	Codes No's tested		No of samples	
							2023	2024	2023	2024
Map 03										
86	07	03	(01>06), 07	Arafa						

Arafa Farm



MIN 86
PFA No.07
Map No.03

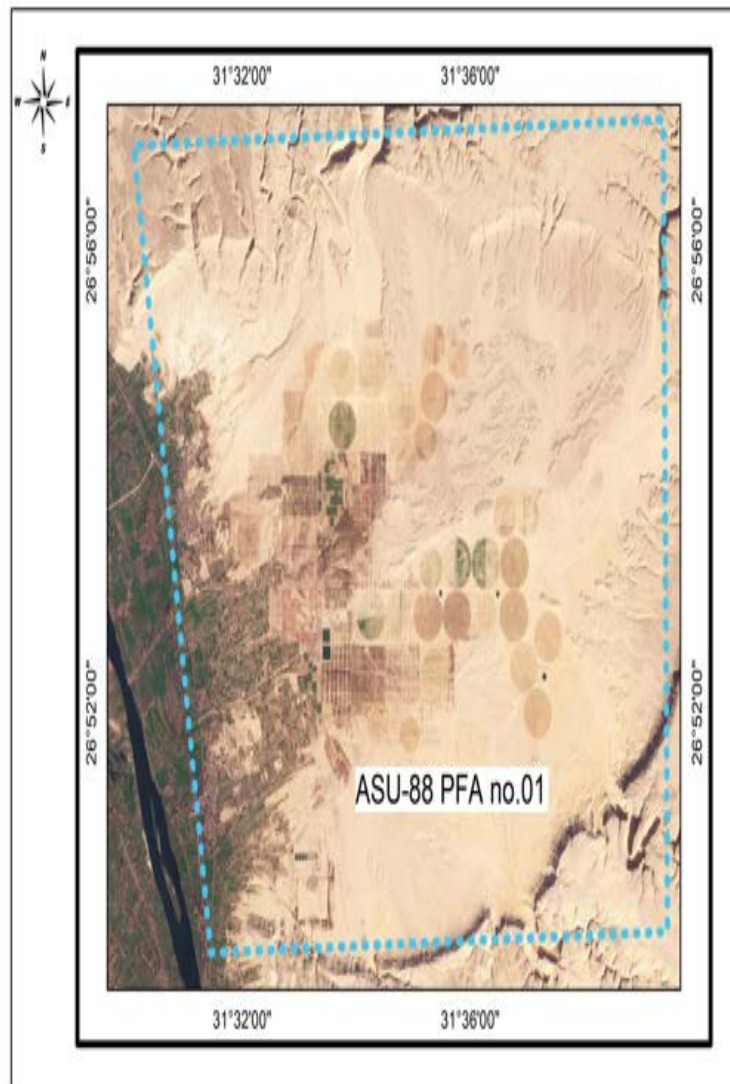


PEST FREE AREA

Ass (88)

2024/2025

Asyut (PFA)



General data of the PFAs at Assuit (Ass) 88

PFA	Total Pest free area (feddan) 2024/2025	Proposed potato areas (fed.) 2024/2025		No of basins (pivots)	Visual inspection 2023/2024		IF test 2023/2024			Export to EU (tons) 2023/2024 Export	Proposed For 2024/2025	
		Total	Export		No of samples	No of basins (Pivots)	No of samples		No of basins (Pivots)		No of water samples	No of weed samples
							Total	Export				
PFA 01	1330	1330	1330	(11)	0	0	0	0	0	0	11	11
Total	1330	1330	1330	(11)	0	0	0	0	0	0	11	11

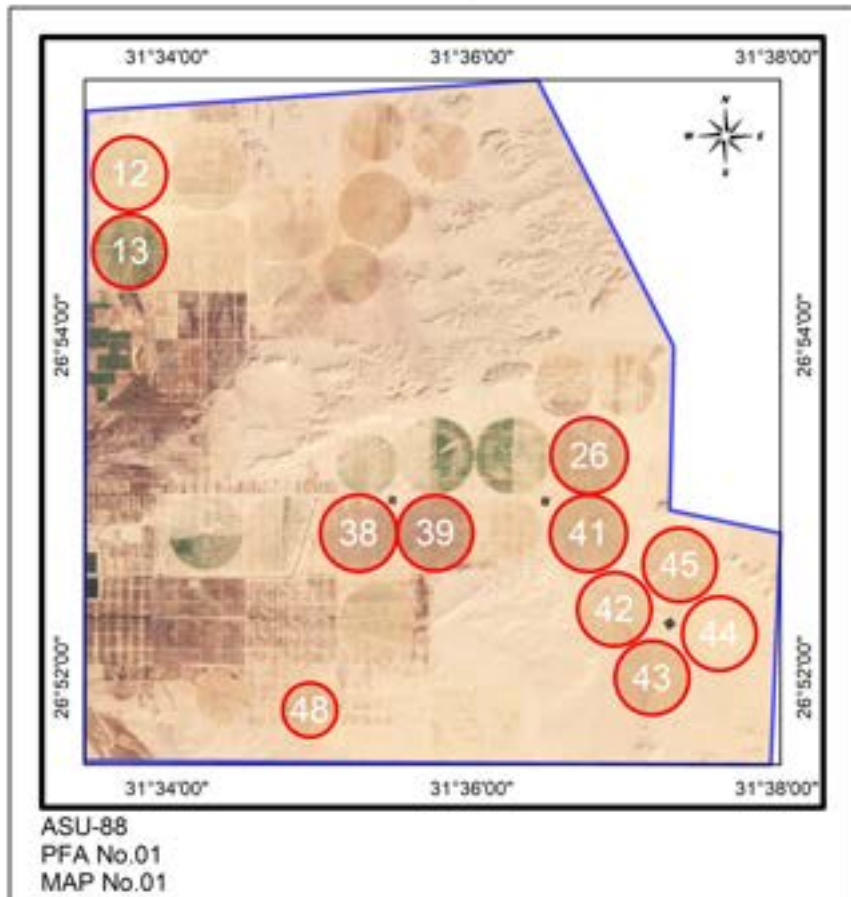
Pest Free Area Sheet
Assuit (Ass) 88, PFA No.01

1. Name of PFA: EL-Badari
2. No. of maps: 1
3. Boundaries:
 - North:EL-Minyia
 - South: Sohag
 - East: EL Bahr EL Ahmar
 - West: EL Wadi EL Gaded
4. Total Pest Free Area (feddan): 1330
 - Total area proposed for potato: 1330
 - Total area proposed for export: 1330
5. Type of soil : Sandy
6. Irrigation system: Drip and Over Head Sprinkler Irrigation System
7. Source of water: Wells
8. Rotation system: New Reclamated Area
9. No. of basins (pivots): (11)
10. Code No. of infection inside PFA and date of discovery: None
11. Is infection present upstream when surface water is used: No
12. Seed source: Seeds tested for brown rot Result: free
13. No. of water samples tested: 11 (free)
14. No. of weed samples tested: 11 (free)
15. No. of potato samples visually inspected: 0
16. No. of basins (pivots) visually inspected: 0
17. No. of potato samples tested by IF for export: 0
18. No. of growers: 1
19. General remarks:

Codes No. of Assuit (Ass) 88, PFA No.01 (EL Badari)

Gov.	PFA	Farm	Basins (Pivots)	Farm name	Codes No's		IF test			
					Infested	Excluded	Codes No's tested		No of samples	
							2023	2024	2023	2024
Map 1										
88	01	01	(12,13,26, 38,39, 41>45,48)	Wadi Alshiyh						

Wadi-Alshiyh Farm





PEST FREE AREA

MM (46)

2024/2025

Marsa Mattroh (PFAs)



General data of the PFAs at Marsa Matrouh (MM) 46

PFA	Total Pest free area (feddan) 2024/2025	Proposed potato areas (fed.) 2024/2025		No of basins (pivots)	Visual inspection 2023/2024		IF test 2023/2024			Export to EU (tons) 2023/2024 Export	Proposed For 2024/2025	
		Total	Export		No of samples	No of basins (Pivots)	No of samples		No of basins (Pivots)		No of water samples	No of weed samples
							Total	Export				
PFA 02	1906	1906	1906	6 (14)	48	(4)	294	294	(4)	6776	24	41
Total	1906	1906	1906	6 (14)	48	(4)	294	294	(4)	6776	24	41

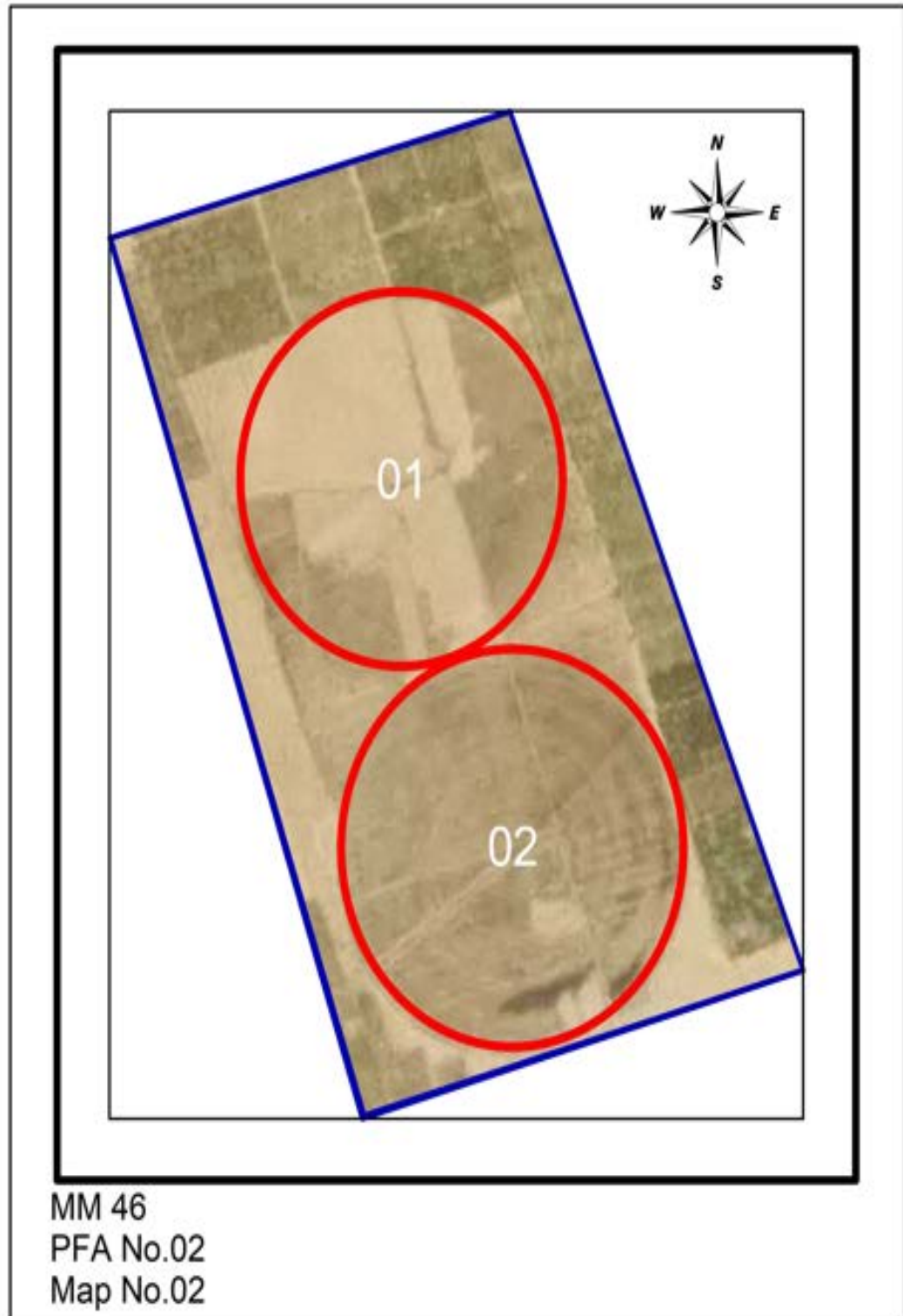
Pest Free Area Sheet
Marsa Matrouh (MM) 46, PFA No.02

1. Name of PFA: El -Hamam
2. No. of maps: 6
3. Boundaries:
 - North: Borg el Arab
 - South: Wadi el Natron
 - East: El Almen
 - West: El Daba'ah
4. Total Pest Free Area (feddan): 1906
 - Total area proposed for potato: 1906
 - Total area proposed for export: 1906
5. Type of soil : Sandy Soil
6. Irrigation system: Drip and Over Head Sprinkler Irrigation System
7. Source of water: Wells
8. Rotation system 2023/2024
 - Summer season: Potato, Clover and others
 - Winter season : Melon and Potato
9. No. of basins (pivots): 6 (14)
10. Code No. of infection inside PFA and date of discovery: None
11. Is infection present upstream when surface water is used: No
12. Seed source: Seeds tested for brown rot Result: free
13. No. of water samples tested: 24 (free)
14. No. of weed samples tested: 41 (free)
15. No. of potato samples visually inspected: 48 (free)
16. No. of basins (pivots) visually inspected: (4) (free)
17. No. of potato samples tested by IF for export: 294 (free)
18. No. of growers: 6
19. General remarks:

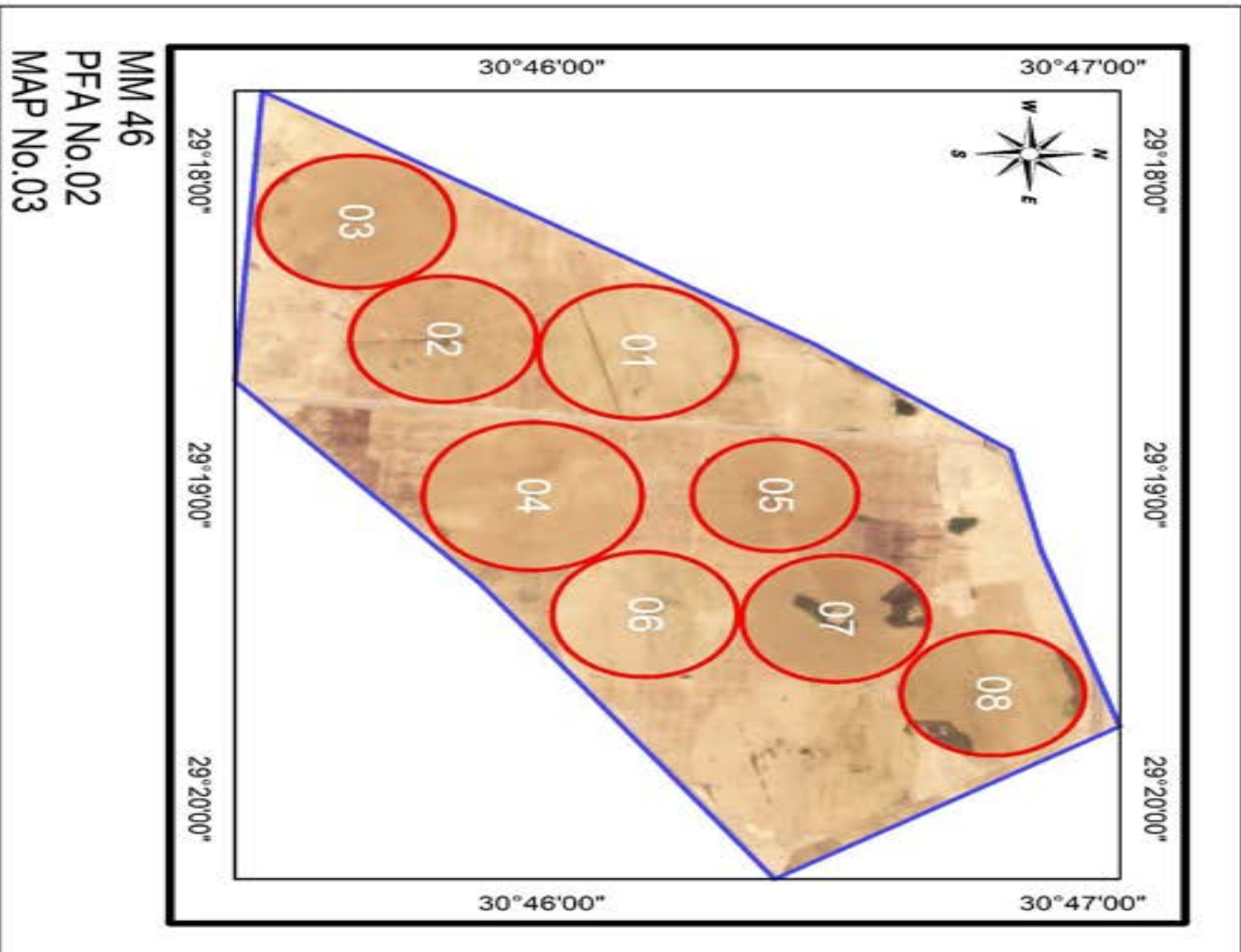
Codes No. of Marsa Matrouh (MM) 46, PFA No.02 (El -Hamam)

Gov.	PFA	Farm	Basins (Pivots)	Farm name	Codes No's		IF test			
					Infested	Excluded	Codes No's tested		No of samples	
							2023	2024	2023	2024
Map 02										
46	02	02	(01,02)	Elmagd				01		38
Map 03										
46	02	03	(01>08)	Dvac						
Map 05										
46	02	05	01>03	Green House 1						
Map 06										
46	02	06	01>03	Green House 2						
Map 07										
46	02	07	(01>03)	Tabarak				01,02, 03		256
Map 08										
46	02	08	(01)	Al-Alamia Dwagen						


Elmagd Farm



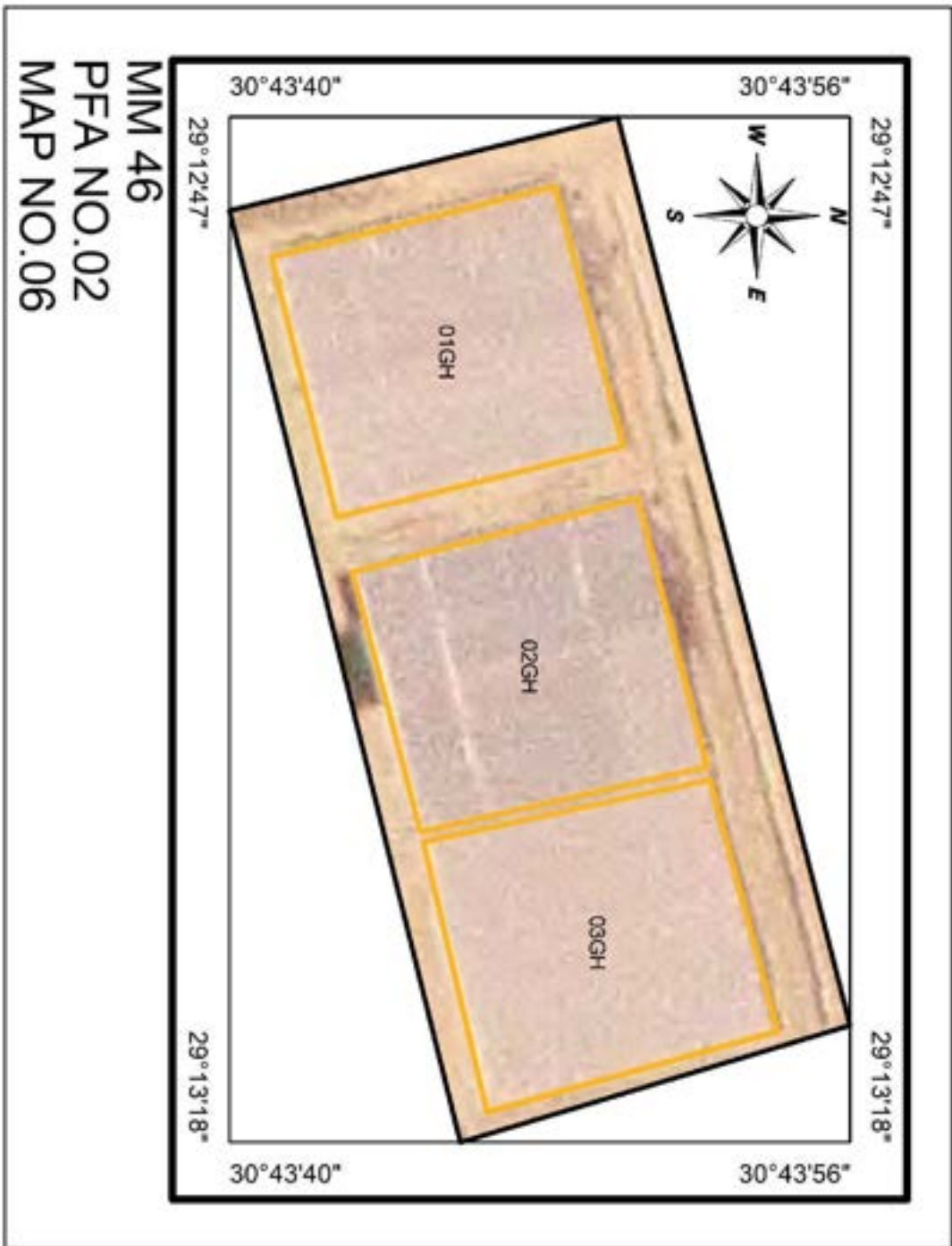
Dvac Farm




Green House 1 Farm



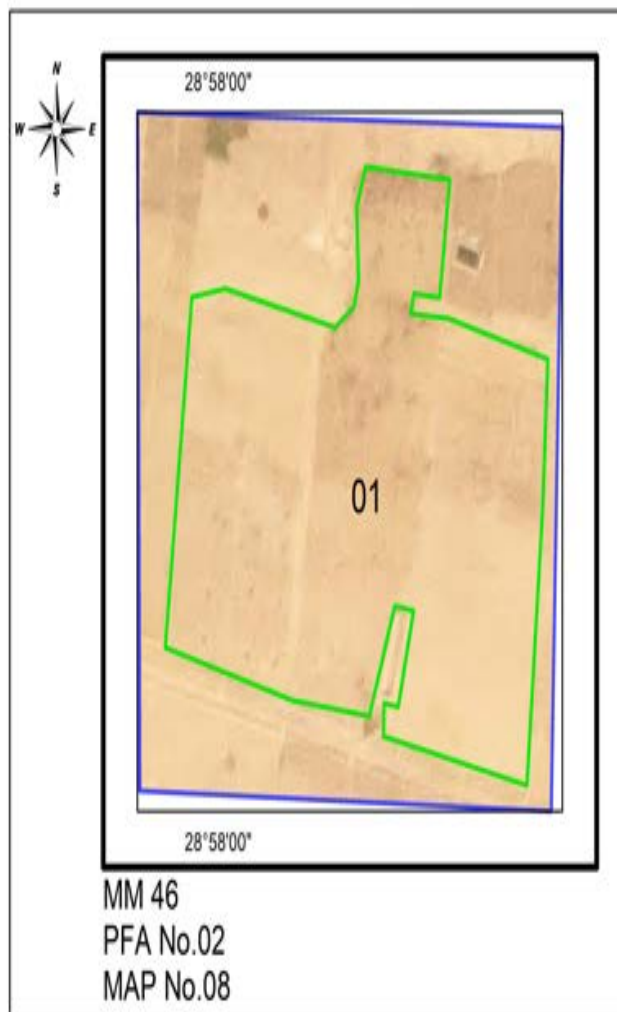
Green House 2 Farm



Tabarak Farm



Al-alamia II Dwagen Farm



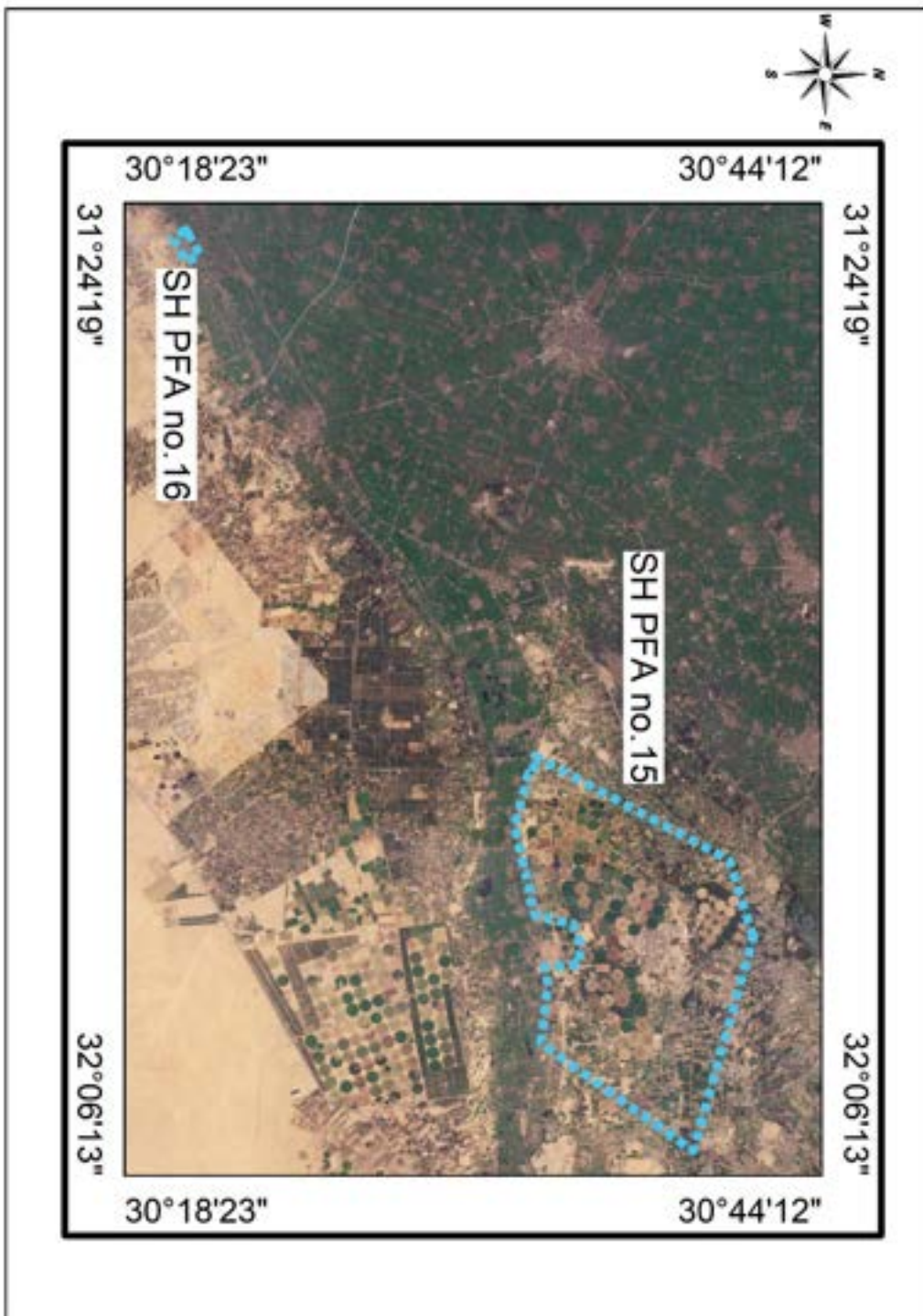


PEST FREE AREA

SH (55)

2024/2025

EL-Sharkia (PFAs)



General data of the PFAs at SHARKIA (SH) 55

PFA	Total Pest Free Area (feddan) 2024/2025	Proposed potato areas (fed.) 2024/2025		No of basins (pivots)	Visual inspection 2023/2024		IF test 2023/2024			Export to EU (tons) 2023/2024 Export	Proposed For 2024/2025	
		Total	Export		No of samples	No of basins (Pivots)	No of samples		No of basins (Pivots)		No of water samples	No of weed samples
							Total	Export				
PFA 15	10478	5617	4617	1(94)	0	0	0	0	0	0	212	496
PFA 16	70	70	70	1	0	0	0	0	0	0	1	1
Total	10548	5687	4687	2 (94)	0	0	0	0	0	0	213	497

Pest Free Area Sheet
Sharkia (SH) 55, PFA No.15

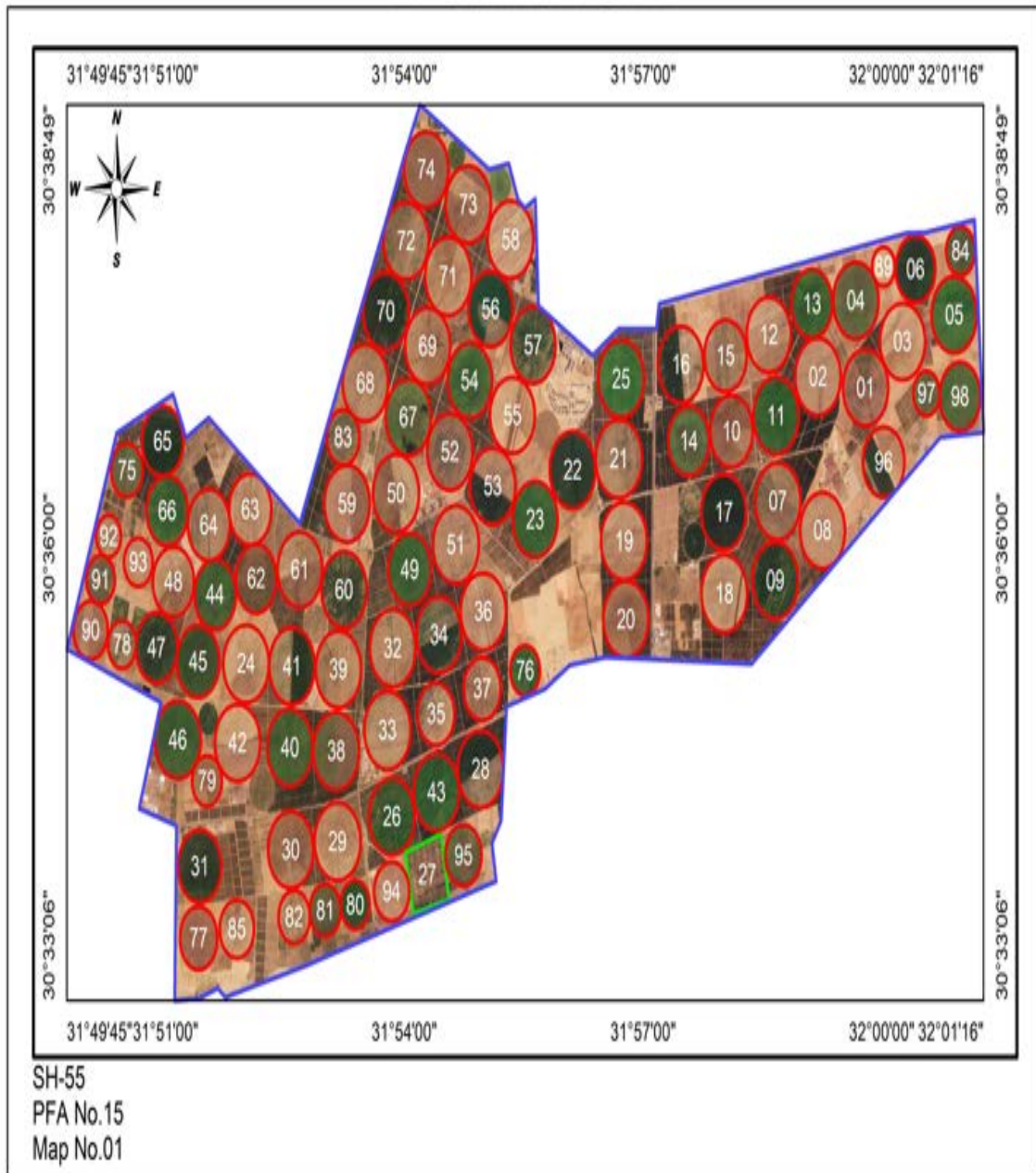
1. Name of PFA: El-Salhia
2. No. of maps: 1
3. Boundaries:
 - North: El-Dakahlia Governorat
 - South: El-Kaluobia
 - East: North Sinai Governorat
 - West: El-Menoufyia Governorate
4. Total Pest Free Area (feddan): 10478
 - Total area proposed for potato: 5617
 - Total area proposed for export: 4617
5. Type of soil : Sandy
6. Irrigation system: Drip and Over Head Sprinkler Irrigation System
7. Source of water: Pipelines from Ismailia Canal
8. Rotation system

	2021/2022	2022/2023	2023/2024
Summer season:	Potato & Melon	Maize & others	Maize& Peanut
Winter season:	Wheat, Beans & Potato	Potato& Vegetables	Wheat, Clover& Potato
9. No. of basins (pivots): 1 (94)
10. Code No. of infection inside PFA and date of discovery: None
11. Is infection present upstream when surface water is used: No
12. Seed source : Seeds tested for brown rot Result: free
13. No. of water samples tested: 207 (free)
14. No. of weed samples tested: 497 (free)
15. No. of potato samples visually inspected: 0
16. No. of basins (pivots) visually inspected: 0
17. No. of potato samples tested by IF for export: 0
18. No. of growers: 6
19. General remarks:

Codes No. of Sharkia (SH) 55, PFA No.15 (El-Salhia)

Gov.	PFA	Farm	Basins (Pivots)	Farm name	Codes No's		IF test			
					Infested	Excluded	Codes No's tested		No of samples	
							2023	2024	2023	2024
Map 1										
55	15	01	(01>06,84,89, 96>98)							
		02	(07>09)				08		3	
		03	(10>13)				11		38	
		04	(14>16)							
		05	(17,18)							
		06	(19,20)							
		07	(21>23,25)				22		4	
		08	(26,28,94,95), 27							
		09	(29>31,77,80>82 ,85)							
		10	(32>37,76)							
		11	(24,38>48,75, 78,79,90>93)				48		24	
		12	(49>58)							
		13	(59>66)				61		2	
		14	(67>74,83)							

El-Salhia Farm



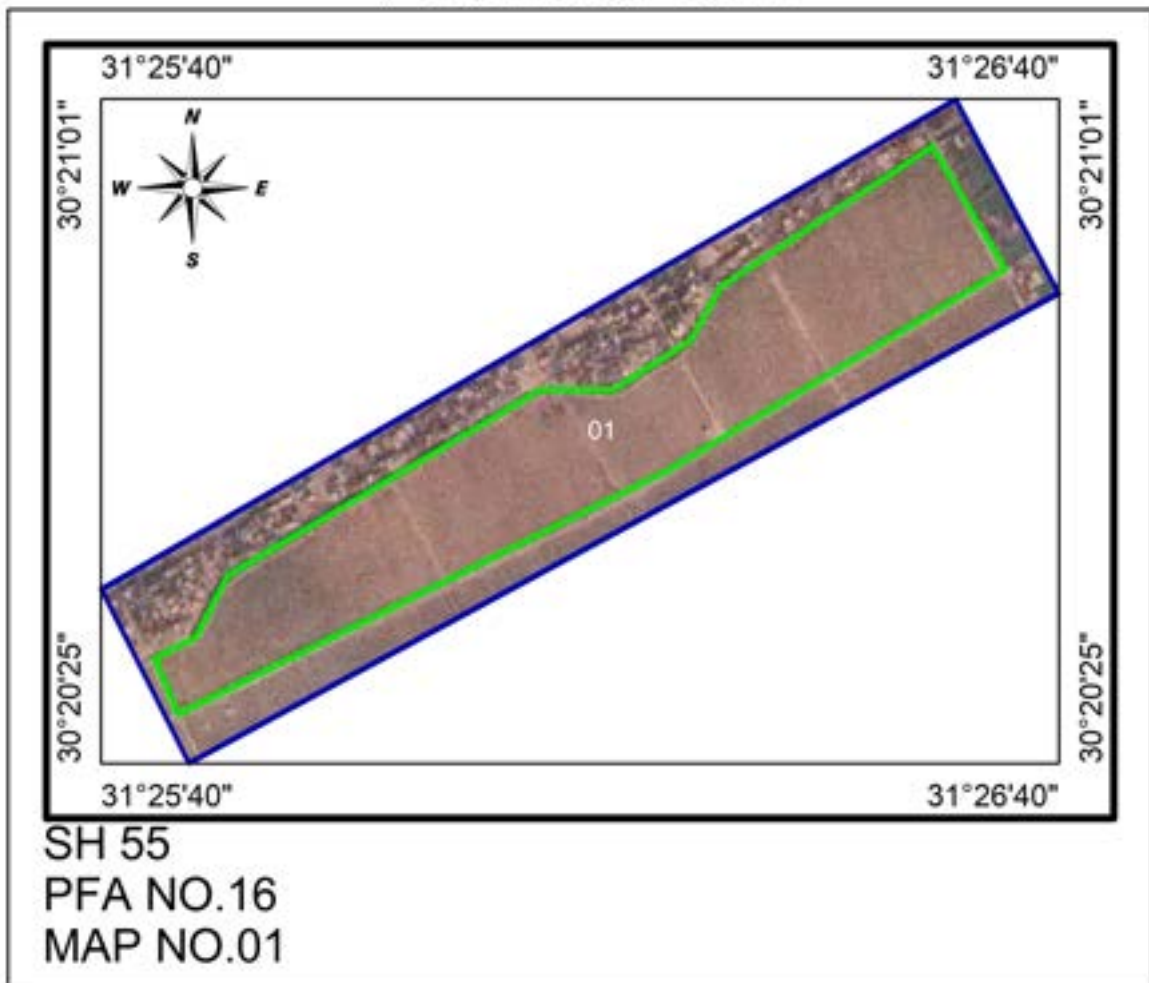
Pest Free Area Sheet
Sharkia (SH) 55, PFA No.16

1. Name of PFA: Belbeis
2. No. of maps: 1
3. Boundaries:
 - North: PFA15
 - South: 10th of Ramadan City
 - East: Ismailia Governorate
 - West: Qalyubiyya Governorate
4. Total Pest Free Area (feddan): 70
 - Total area proposed for potato: 70
 - Total area proposed for export: 70
5. Type of soil : Sandy
6. Irrigation system: Drip and Over Head Sprinkler Irrigation System
7. Source of water: Pipelines from Ismailia Canal
8. Rotation system : New Reclamated Area
9. No. of basins (pivots): 1
10. Code No. of infection inside PFA and date of discovery: None
11. Is infection present upstream when surface water is used: No
12. Seed source : Seeds tested for brown rot Result: free
13. No. of water samples tested: 0
14. No. of weed samples tested: 0
15. No. of potato samples visually inspected: 0
16. No. of basins (pivots) visually inspected: 0
17. No. of potato samples tested by IF for export: 0
18. No. of growers: 1
19. General remarks:

Codes No. of Sharkia (SH) 55, PFA No.16 (Belbeis)

Gov.	PFA	Farm	Basins (Pivots)	Farm name	Codes No's		IF test			
					Infested	Excluded	Codes No's tested		No of samples	
							2023	2024	2023	2024
Map 1										
55	16	01	01	Anshas						

Anshas Farm



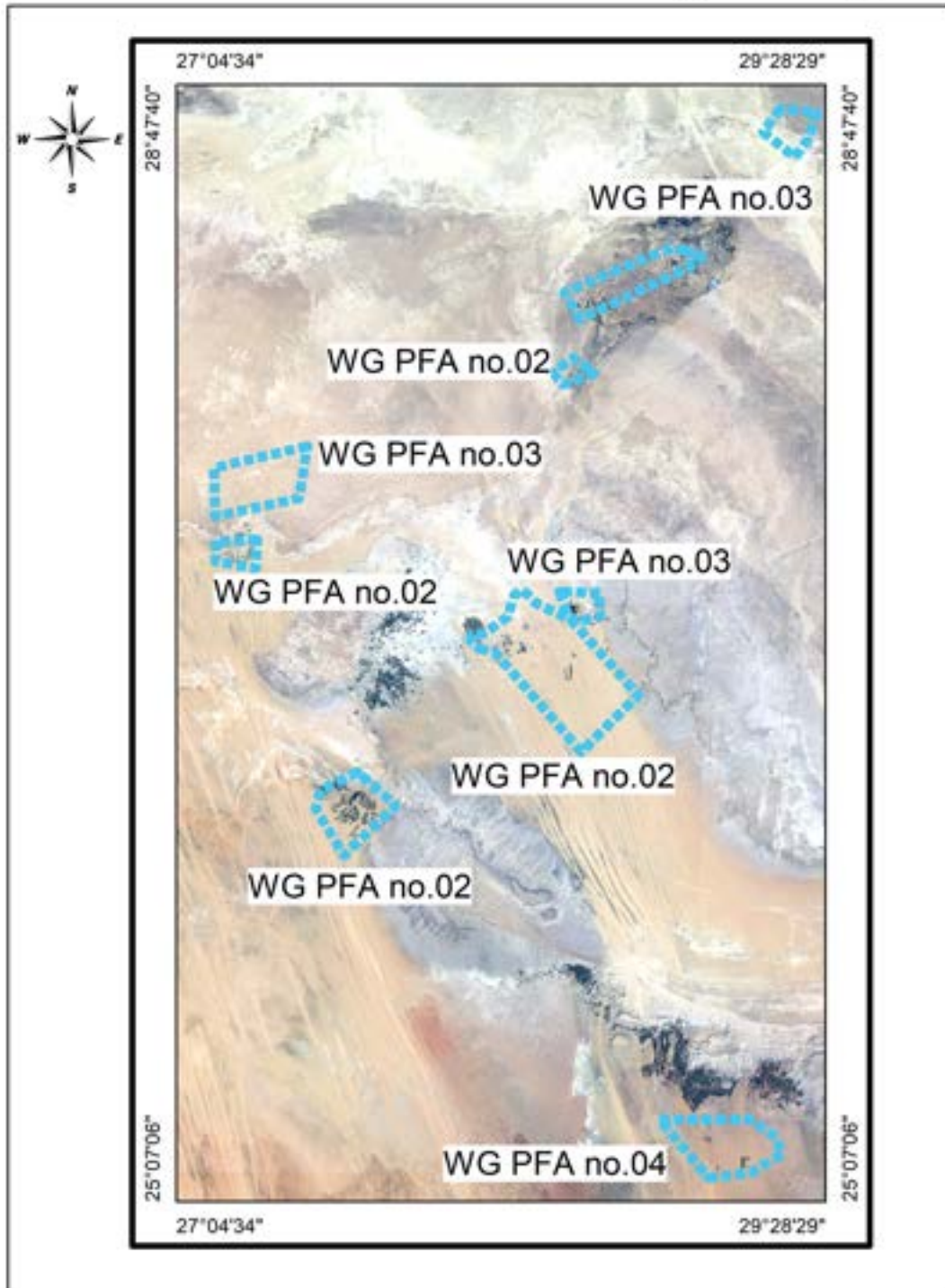


PEST FREE AREA

WG (92)

2024/2025

EL-Wadi EL-Gaded (PFAs)



General data of the PFAs at EL- WADI EL - GEDED (WG) 92

PFA	Total PFA areas (feddan) 2024/2025	Proposed potato areas (fed.) 2024/2025		No of basins (pivots)	Visual inspection 2023/2024		IF test 2023/2024			Export to EU (tons) 2023/2024 Export	Proposed For 2024/2025	
		Total	Export		No of samples	No of basins (Pivots)	No of samples		No of basins (Pivots)		No of water samples	No of weed samples
							Total	Export				
PFA02	60917	58697	58697	5 (437)	1620	(135)	5787	5787	(135)	122510	467	491
PFA03	2680	1650	1650	1(42)	0	0	0	0	0	0	154	325
PFA04	6090	6090	6090	3 (44)	60	(5)	387	387	(5)	9340	47	40
Total	69687	66437	66437	9 (523)	1680	(140)	6174	6174	(140)	131850	668	856

Pest Free Area Sheet
El-Wadi El-Geded (WG) 92, PFA No.02

1. Name of PFA: El Farafrah (02)
2. No. of maps: 60
3. Boundaries:
 - North: Alexandria Governorate
 - South: Desert Area
 - East : Asyout Governorate
 - West : El-Saloom
4. Total Pest Free Area (feddan): 60917
 - Total area proposed for potato: 58697
 - Total area proposed for export: 58697
5. Type of soil : Sandy
6. Irrigation system: Drip Irrigation System
7. Source of water: Wells (Artesian)
8. Rotation system

2022/2023	2023/2024
Summer season: Peanut, Melon& Potato	Wheat and Potato
Winter season : Wheat, Beans & Potato	Potato, Vegetables and others
9. No. of basins (pivots): 5 (437)
10. Code No. of infection inside PFA and date of discovery: yes: 92.02.18.11
& 92.02.31.02
11. Is infection present upstream when surface water is used: No
12. Seed source : Seeds tested for brown rot Result: free
13. No. of water samples tested: 467 (free)
14. No. of weed samples tested: 491 (free)
15. No. of potato samples visually inspected: 1620 (free)
16. No. of basins (pivots) visually inspected: (135) (free)
17. No. of potato samples tested by IF for export: 5787 (free)
18. No. of growers: 59
19. General remarks:

Codes No. of El-Wadi El-Geded (WG) 92, PFA No.02 (El Farafrah (02))

Gov.	PFA	Farm	Basins (Pivots)	Farm name	Codes No's		IF test				
					Infested	Excluded	Codes No's tested		No of samples		
							2023	2024	2023	2024	
Map 1											
92	02	01	(26>38)	Al enmaa							
Map 2											
92	02	02	(01>04)	Wadi Degla							
Map 4											
92	02	04	(01>07)	El Bostan				01,02,03,04,05,06,07			348
Map 5											
92	02	05	(01>04,08,09,11>19)	Al Akhwa				09,12			56
Map 6											
92	02	06	(01,02,04>10,13>15),03,11,12,16	United Farms							
Map 7											
92	02	07	(01>18,20>22,25,26,28>31,33>40,43>58,60>72,75)	Mariam			02,03,07,08,14,15,16,20,21,25,26,34,36,37,40,43,47,48,49,51,52,53	01,02,04,05,06,09,10,11,12,13,17,29,31,38,45,46,54,56,57,58,60,61,62,63,64,65,66,67,68,69,70,71,72,75	1314		2429
Map 9											
92	02	09	(19>23)	Agriyana							
Map 10											
92	02	10	(01>06)	EIBostan2			01,02,03,04	01,02,03,04	172		309
Map 11											
92	02	11	(01,02)	Qashta							
Map 12											
92	02	12	(01)	EL Wahat EL Refiya							
Map 13											
92	02	13	(01>21)	Agrofood			01,02,04,06,07,08,10,12,13,16,17,18,19,20	01,02,04,05,06,07,08,09,10,11,12,13,14,15,16,17,18,19,20,21	261		579
Map 14											
92	02	14	(02>04)	Agriland				02			5

Codes No. of EI-Wadi El-Geded (WG) 92, PFA No.02 (El Farafrah (02))

Gov.	PFA	Farm	Basins (Pivots)	Farm name	Codes No's		IF test				
					Infested	Excluded	Codes No's tested		No of samples		
							2023	2024	2023	2024	
Map 15											
92	02	15	(76>81, 84>100,104)	Mariam 2			76,77, 85,92, 98,99, 100,104	78,79,80, 81,84,85, 86,87,88, 89,90,91, 93,96,97	552	857	
Map 16											
92	02	16	(02,09,11,13)	Sama AL-Khair							
Map 17											
92	02	17	(01>18)	Retaj			13		20		
Map 18											
92	02	18	(01>10,12)	Plantix			01,02, 03,08, 09,10, 12	01,03,06, 07,08,09, 10,11,12	205	102	
Map 19											
92	02	19	(01>08)	Wadi ELTower			08		1		
Map 20											
92	02	20	(01>11,13,14)	Sky Court 2							
Map 21											
92	02	21	(01)	Safwt El Kheer							
Map 22											
92	02	22	(01,05,07,08)	Celine 2							
Map 23											
92	02	23	(01>09,11,12, 14>25)	AlKhubara			16	15,16, 18,20, 21,23,25	5	218	
Map 24											
92	02	24	(01>06)	EIOmda 1			01,03, 04,05, 06	01,02, 06	84	37	
Map 25											
92	02	25	(07>12)	EIOmda 2			07,08, 10,11, 12	07,10, 12	78	40	
Map 26											
92	02	26	(01,02,04,05)	Reboaa El Wady							
Map 27											
92	02	27	(01>09)	Elshevel 3			01,02, 04,05	01,05	238	16	
Map 28											
92	02	28	(01>04)	EIRawda			01,02, 03,04		130		

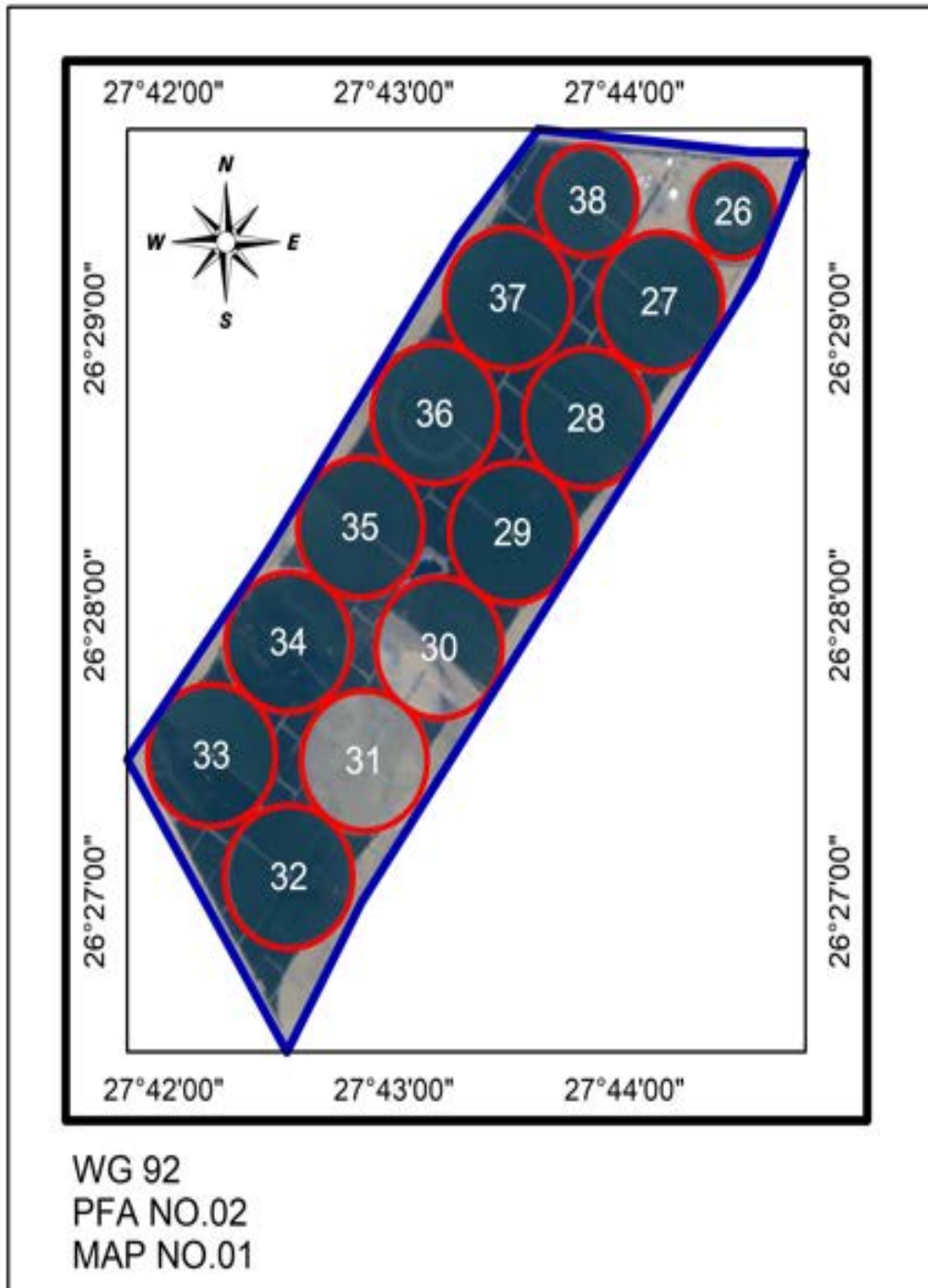
Codes No. of El-Wadi El-Geded (WG) 92, PFA No.02 (El Farafrah (02))

Gov.	PFA	Farm	Basins (Pivots)	Farm name	Codes No's		IF test				
					Infested	Excluded	Codes No's tested		No of samples		
							2023	2024	2023	2024	
Map 29											
92	02	29	(01>07)	Abes							
Map 30											
92	02	30	(01>04)	ElHoda							
Map 31											
92	02	31	(01,03>23)	El Yasmeen			15,19	02,08	9	16	
Map 32											
92	02	32	(01>06)	El Sakhawy				01,02, 03,05, 06		215	
Map 33											
92	02	33	(02>05,07)	Abo ElFottoh			02,03, 04,05, 06,07	01,02, 03,04, 05,06, 07	159	303	
Map 34											
92	02	34	(01>04,10,11)	Cairo 1							
Map 35											
92	02	35	01	AinDalla							
Map 36											
92	02	36	(01)	Abha							
Map 37											
92	02	37	(01>03,06,09)	Cairo2				01		2	
Map 38											
92	02	38	(01>13, 15>19)	ELManar NewMaster			01,02, 04,05, 11,14, 16,18	02,04, 05,06, 19	106	75	
Map 39											
92	02	39	(01,02)	GreenLand							
Map 40											
92	02	40	(03,04)	El Tabah							
Map 41											
92	02	41	(02)	El-Atar							
Map 42											
92	02	42	(13>18)	Elomda3				13,15, 17		104	
Map 43											
92	02	43	(19>24)	Elomda4				22,24		15	
Map 44											
92	02	44	(01)	Green vally				01		21	
Map 45											
92	02	45	(01>10)	Beednajd				02,08		45	
Map 46											
92	02	46	(01>04)	El-Atar 2							


Codes No. of El-Wadi El-Geded (WG) 92, PFA No.02 (El Farafrah (02))

Gov.	PFA	Farm	Basins (Pivots)	Farm name	Codes No's		IF test			
					Infested	Excluded	Codes No's tested		No of samples	
							2023	2024	2023	2024
Map 47										
92	02	47	(01>06)	Pulsar						
Map 48										
92	02	48	(01>05)	Reba El-Ganob						
Map 49										
92	02	49	(01>09)	Zad			15,19	02,08	9	16
Map 50										
92	02	50	(05,10,24,33,35,36)	Wahet EL-Farfrah (ELWatania)				01,02,03,05,06		215
Map 51										
92	02	51	(01>05)	Agrofood El-Nour			02,03,04,05,06,07	01,02,03,04,05,06,07	159	303
Map 52										
92	02	52	(01>04)	EL Farouk 3						
Map 53										
92	02	53	(01,08)	A R N						
Map 54										
92	02	54	(02)	Ekram						
Map 55										
92	02	55	(01>03,06)	Farmer				01		2
Map 56										
92	02	56	(01,06>09,12)	Kheer El Farafrah			01,02,04,05,11,14,16,18	02,04,05,06,19	106	75
Map 57										
92	02	57	(01,02)	Shahd						
Map 58										
92	02	58	(01)	Adnok						
Map 59										
92	02	59	(01>06)	Finan						
Map 60										
92	02	60	(03)	Nile El Farafrah				13,15,17		104
Map 61										
92	02	61	(01>04)	Al-Fahd				22,24		15
Map 62										
92	02	62	(01,02,04)	Sahl Baraka				01		21

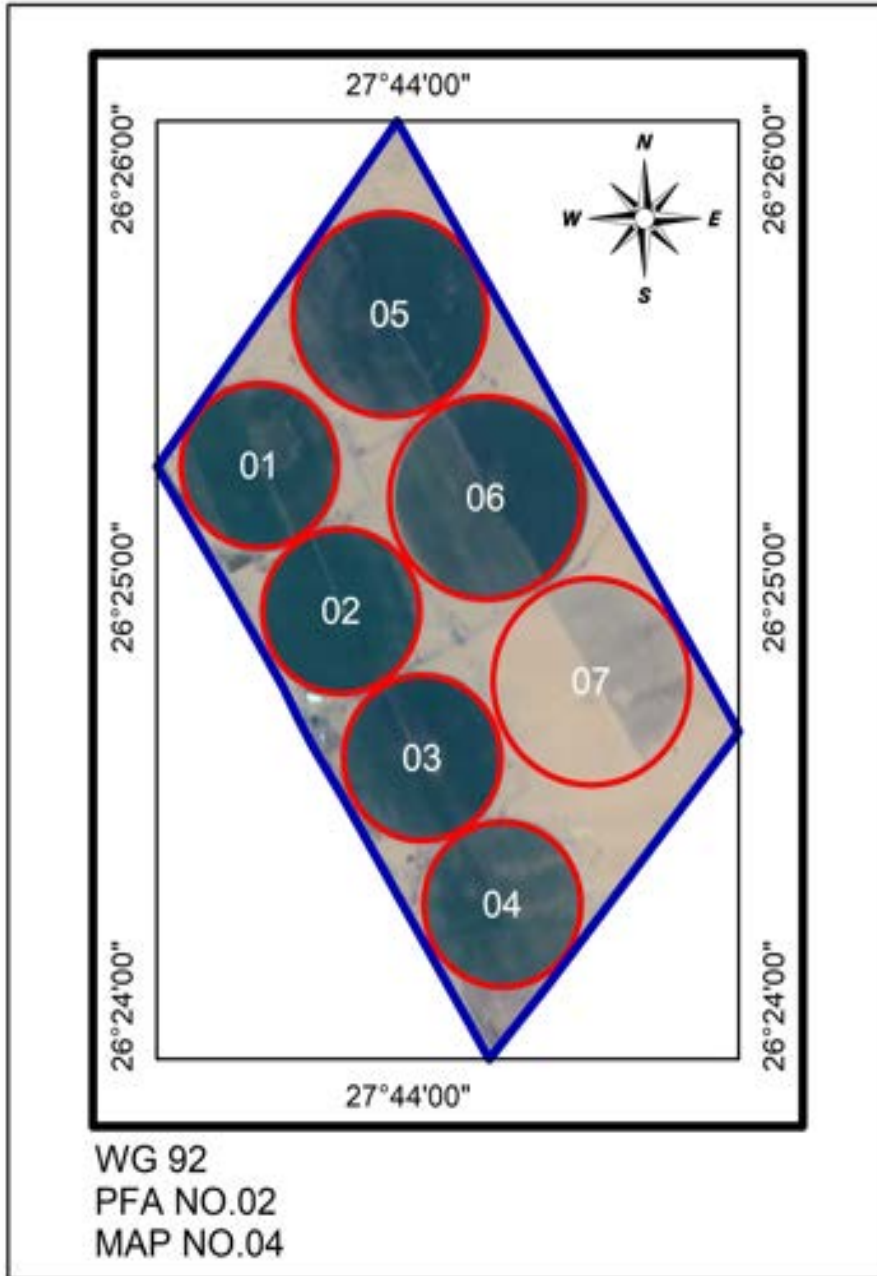
Al enmaa Farm



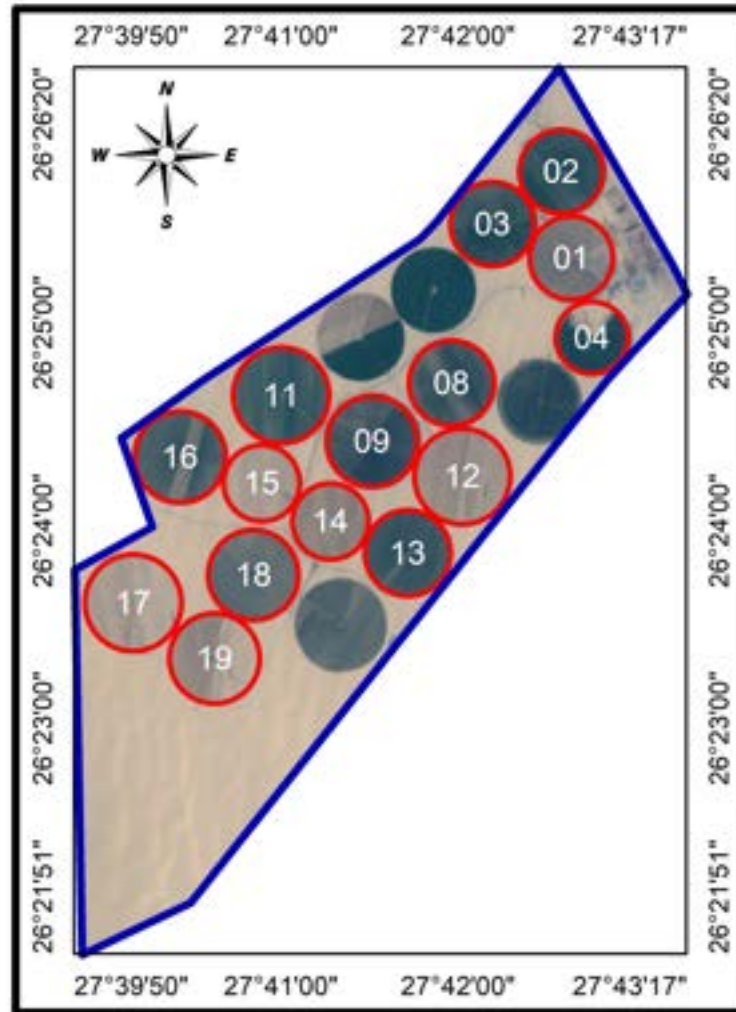
Wadi Degla Farm



El Bostan Farm

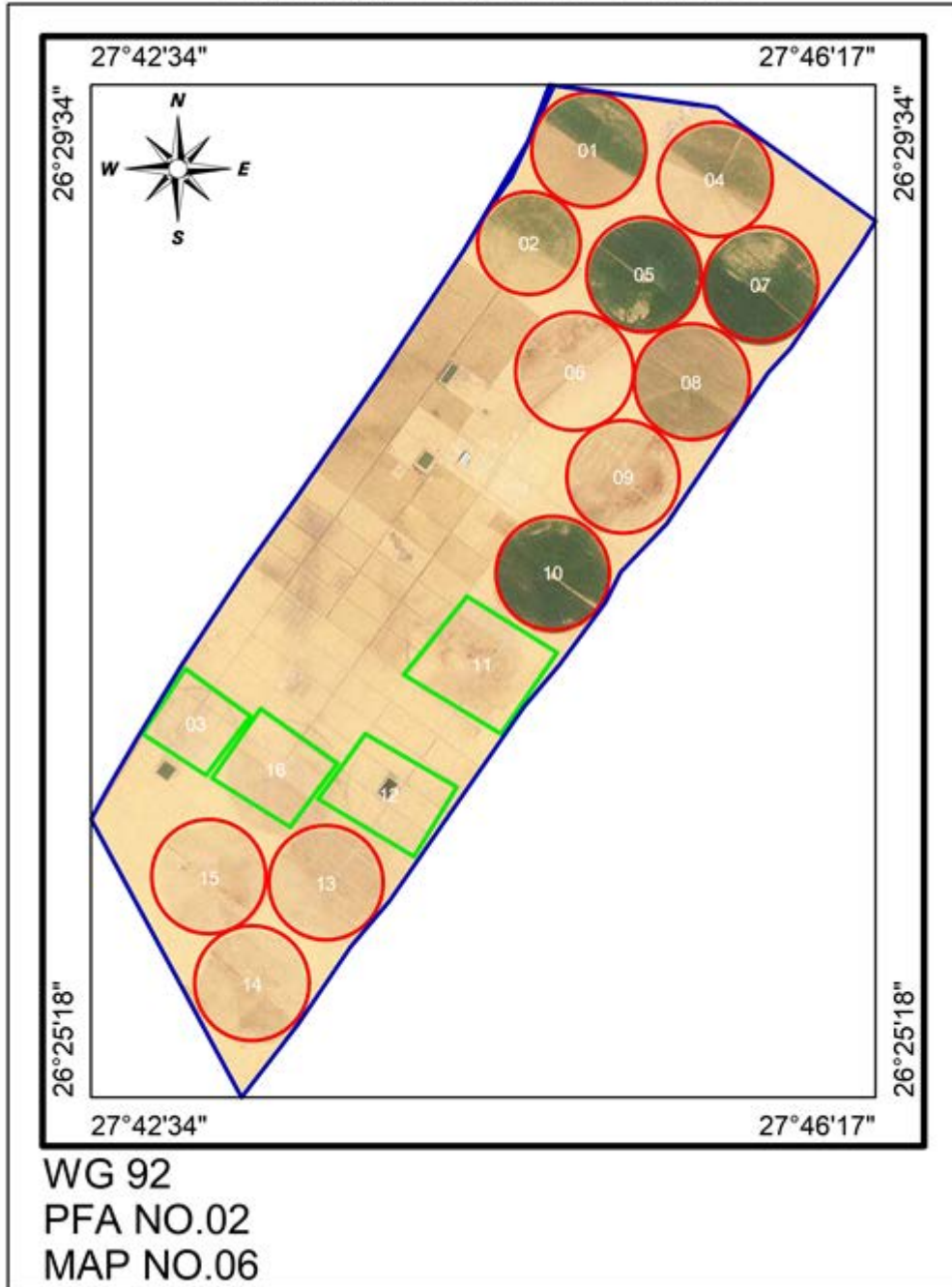


Al Akhwa Farm



WG 92
PFA NO.02
MAP NO.05

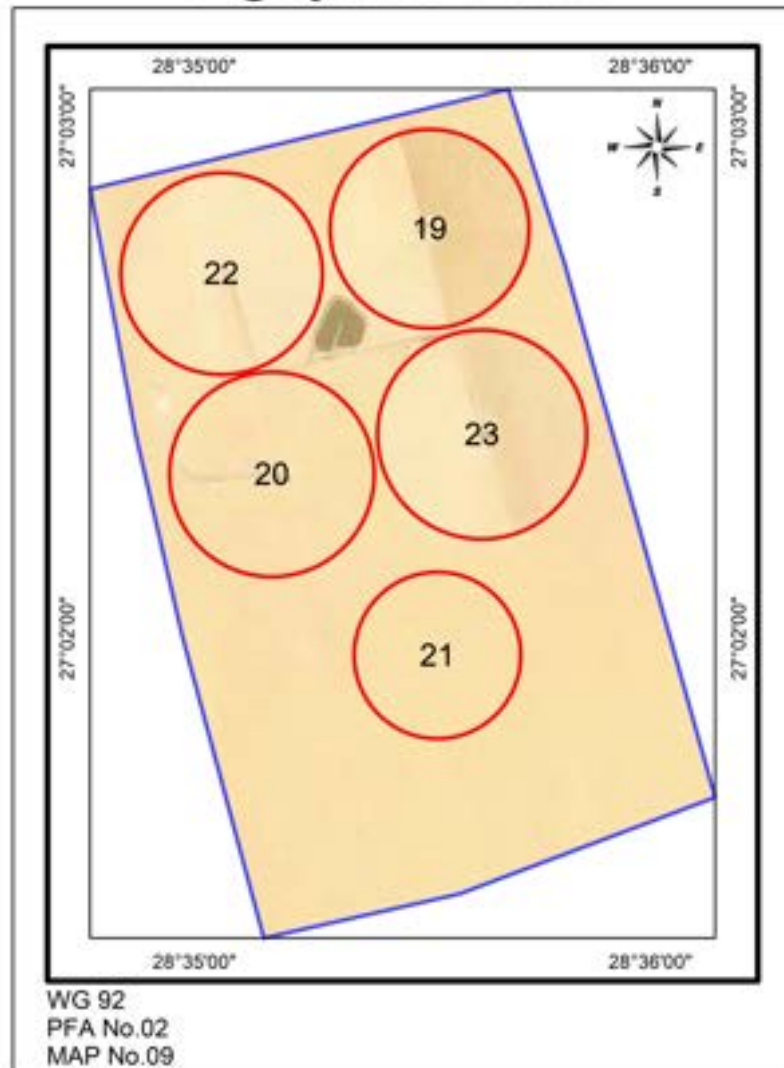
United Farms Farm



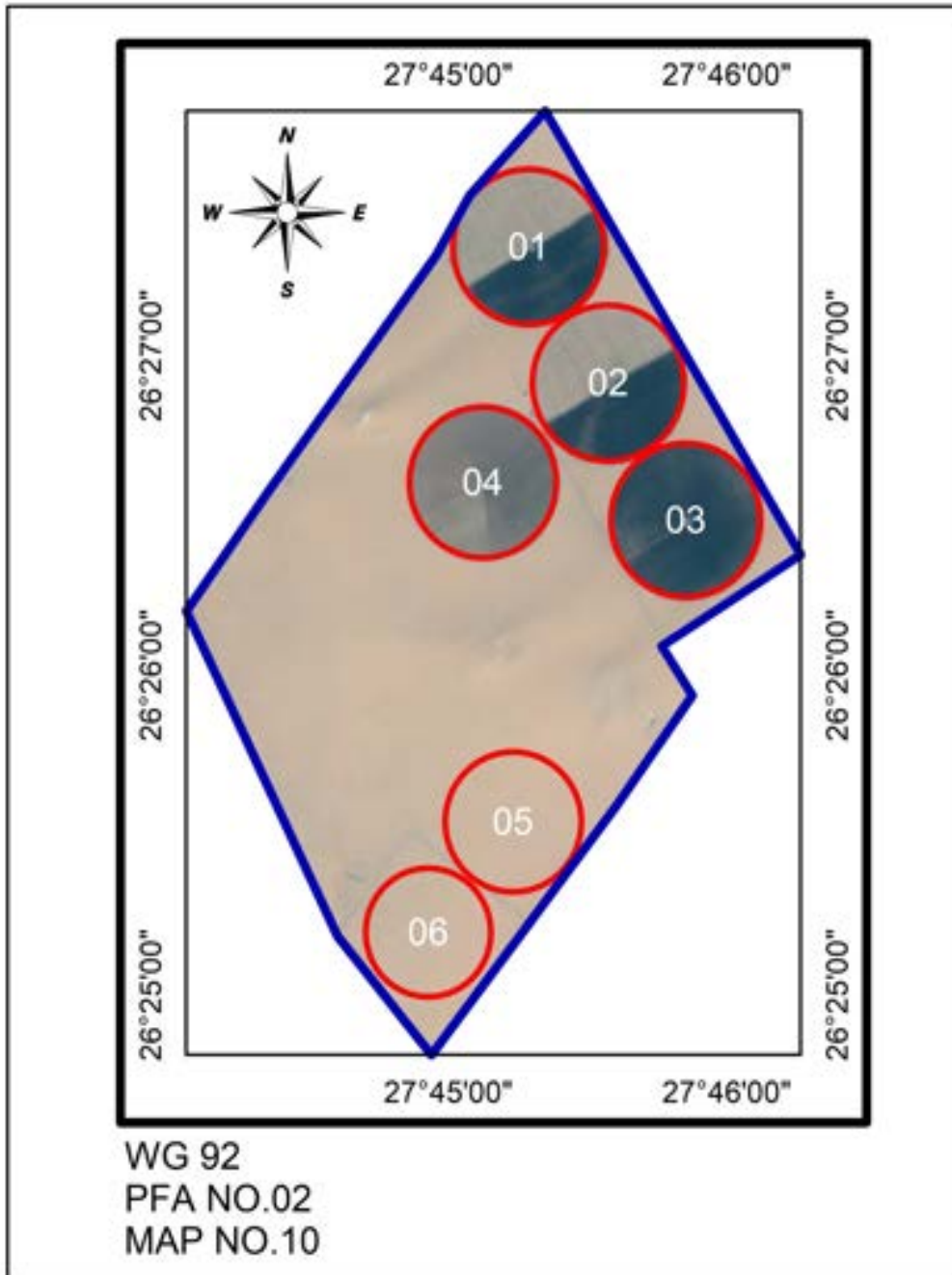
Mariam Farm



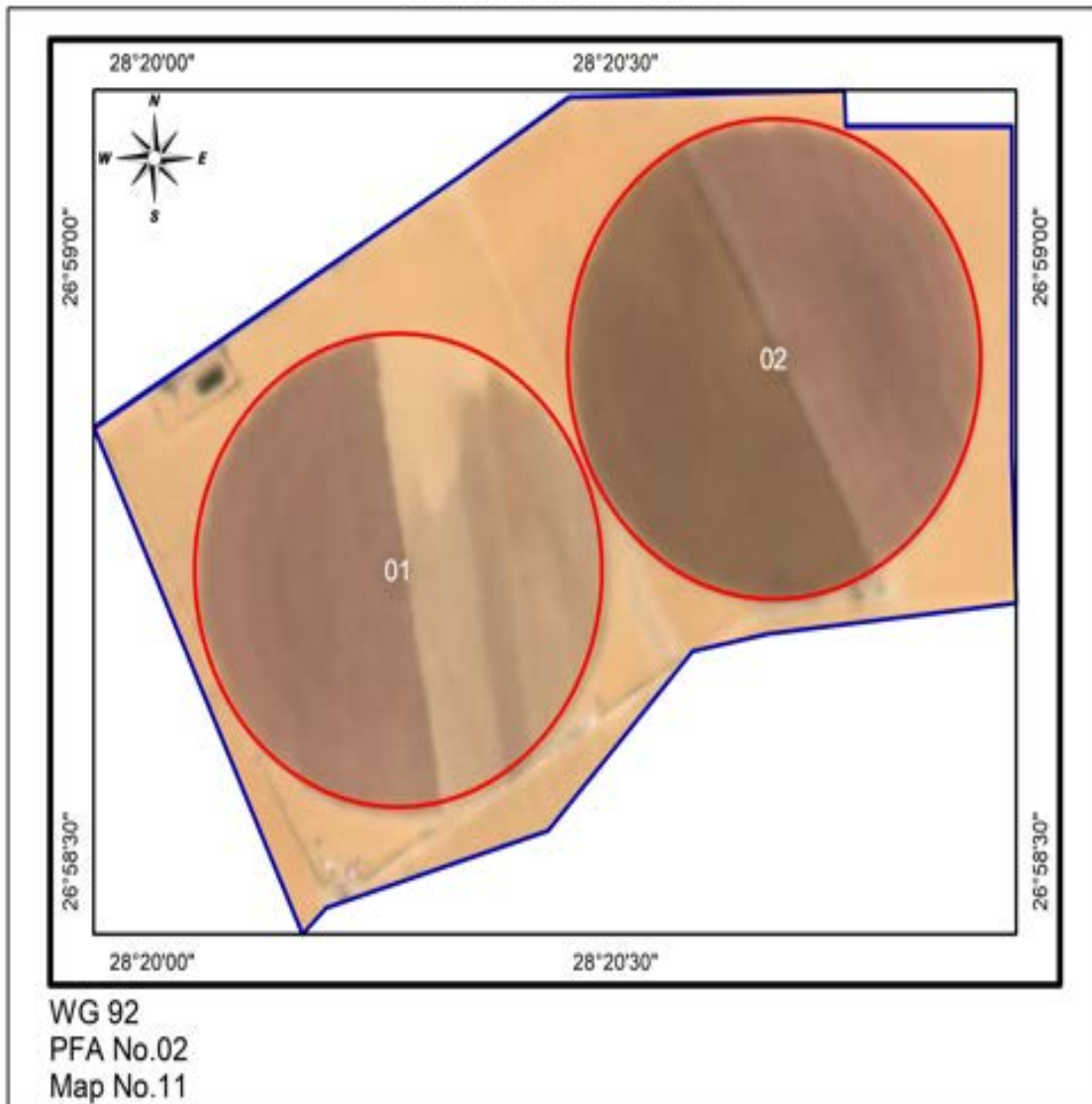
Agriyana Farm



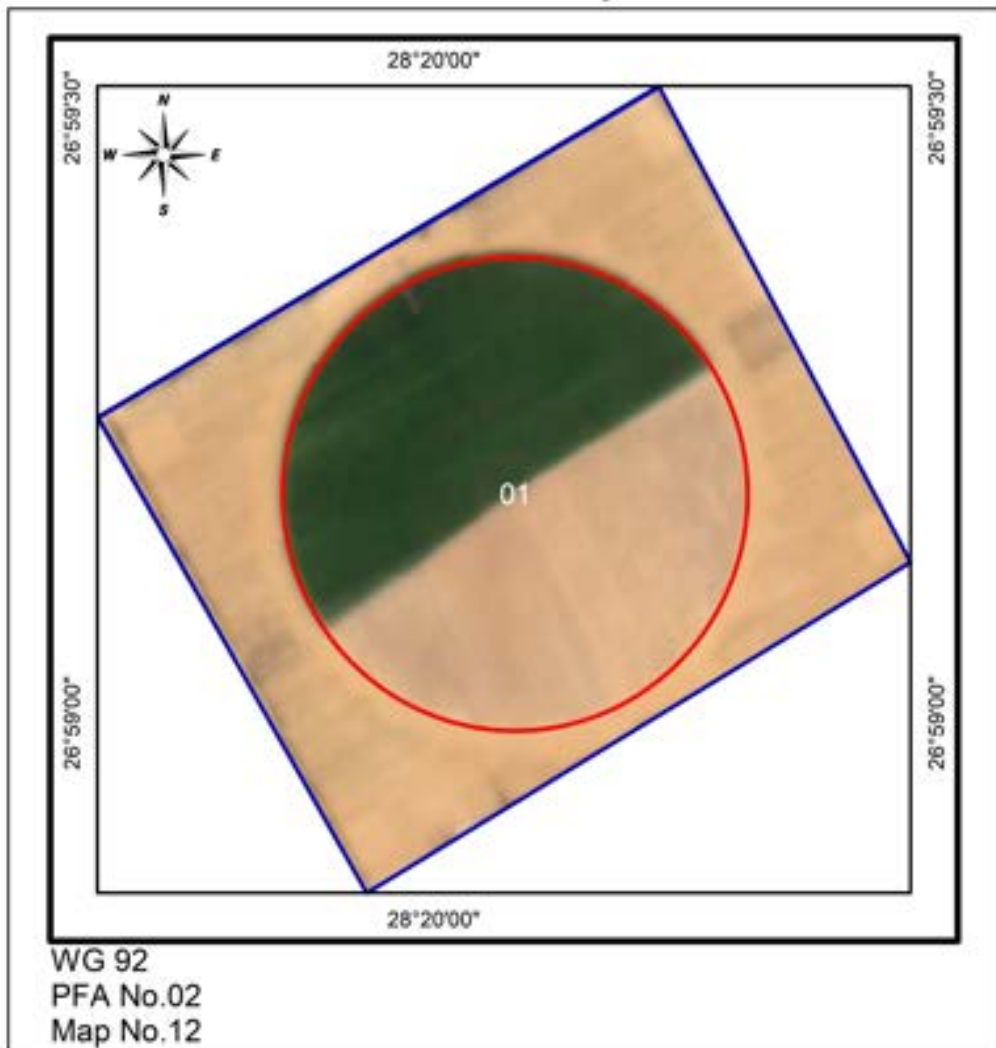
El Bostan2 Farm



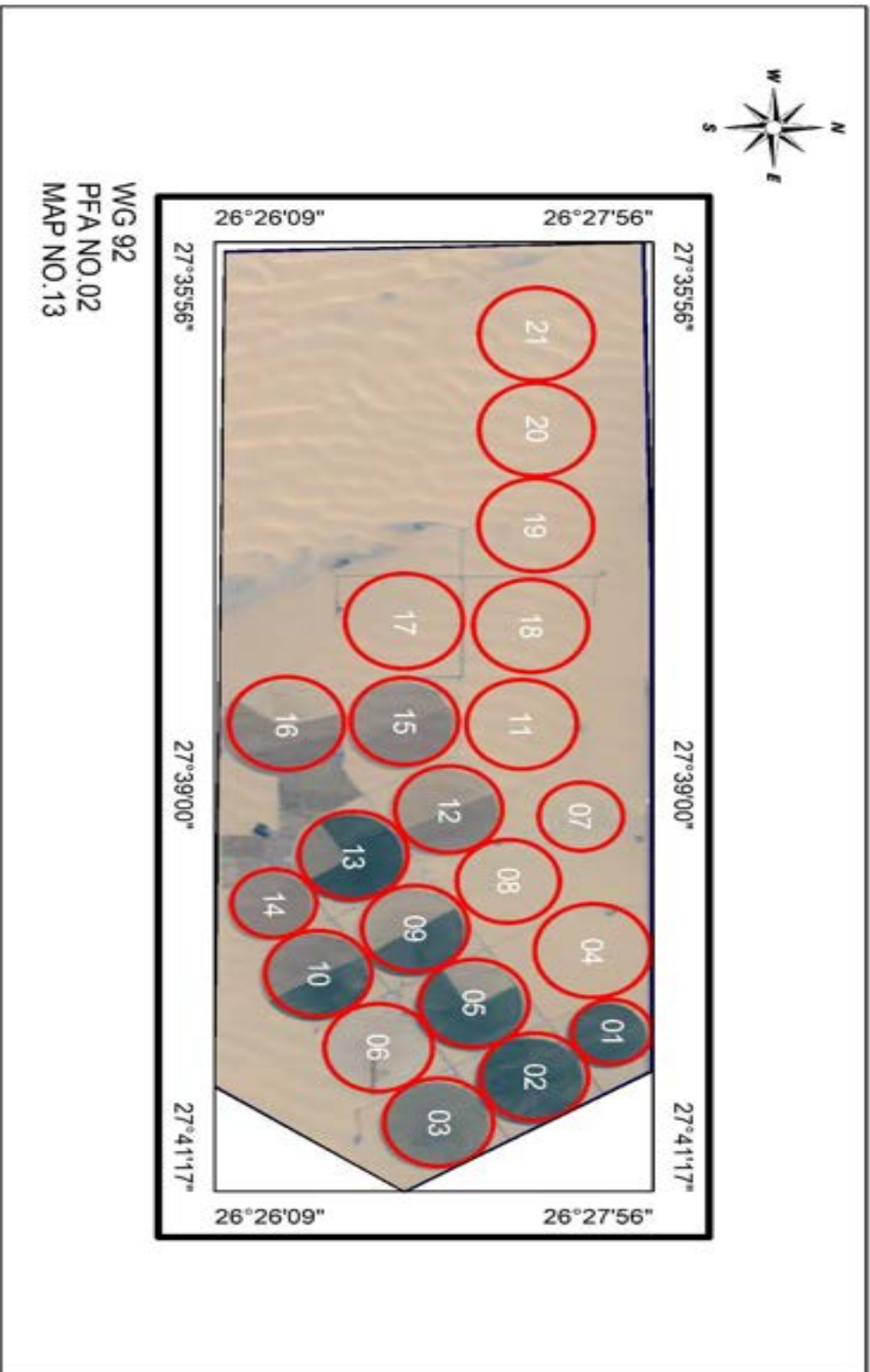
Qashta Farm



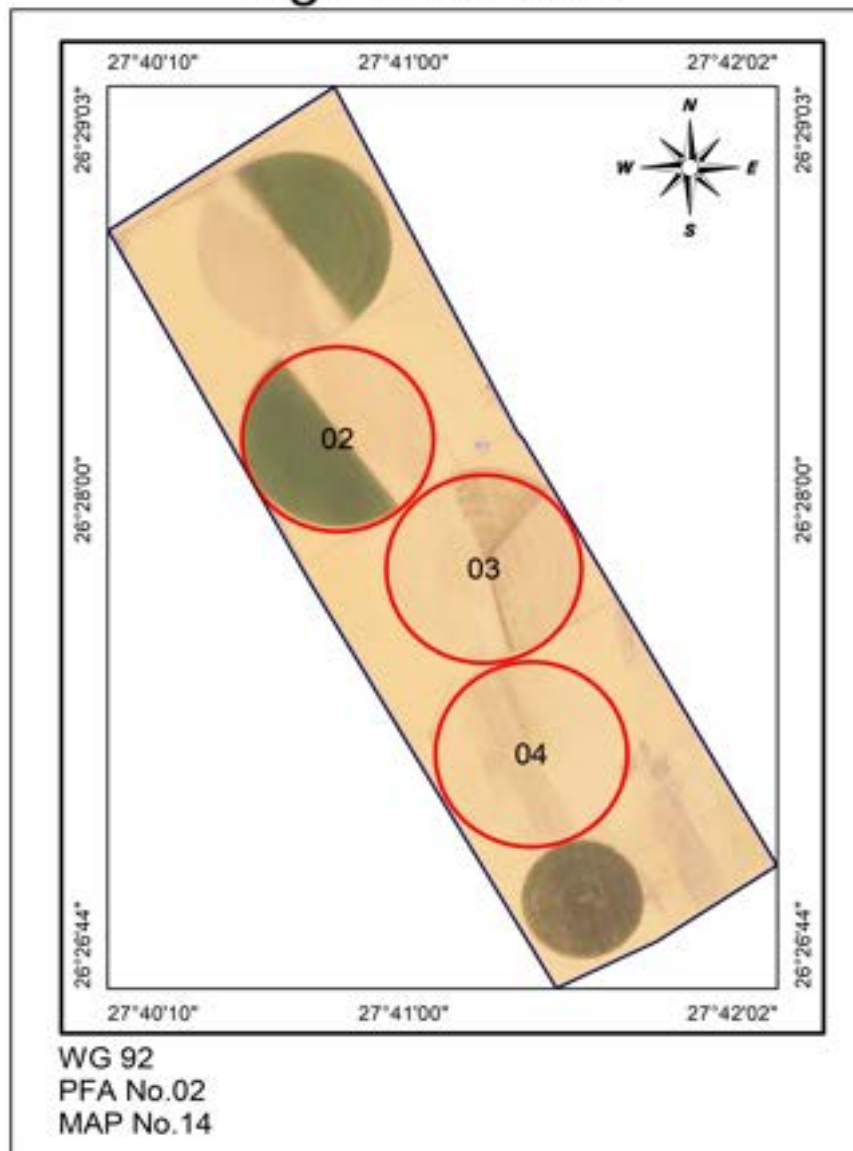
El-Wahat el refaya Farm



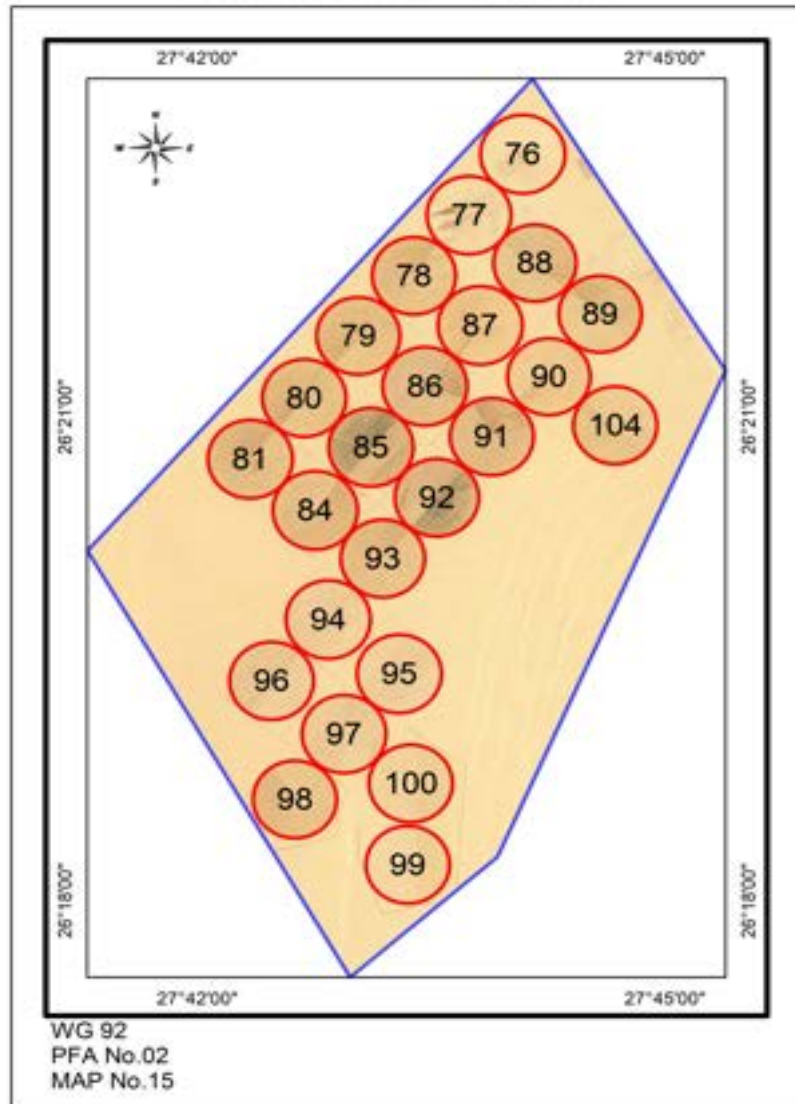
Agrofood Farm



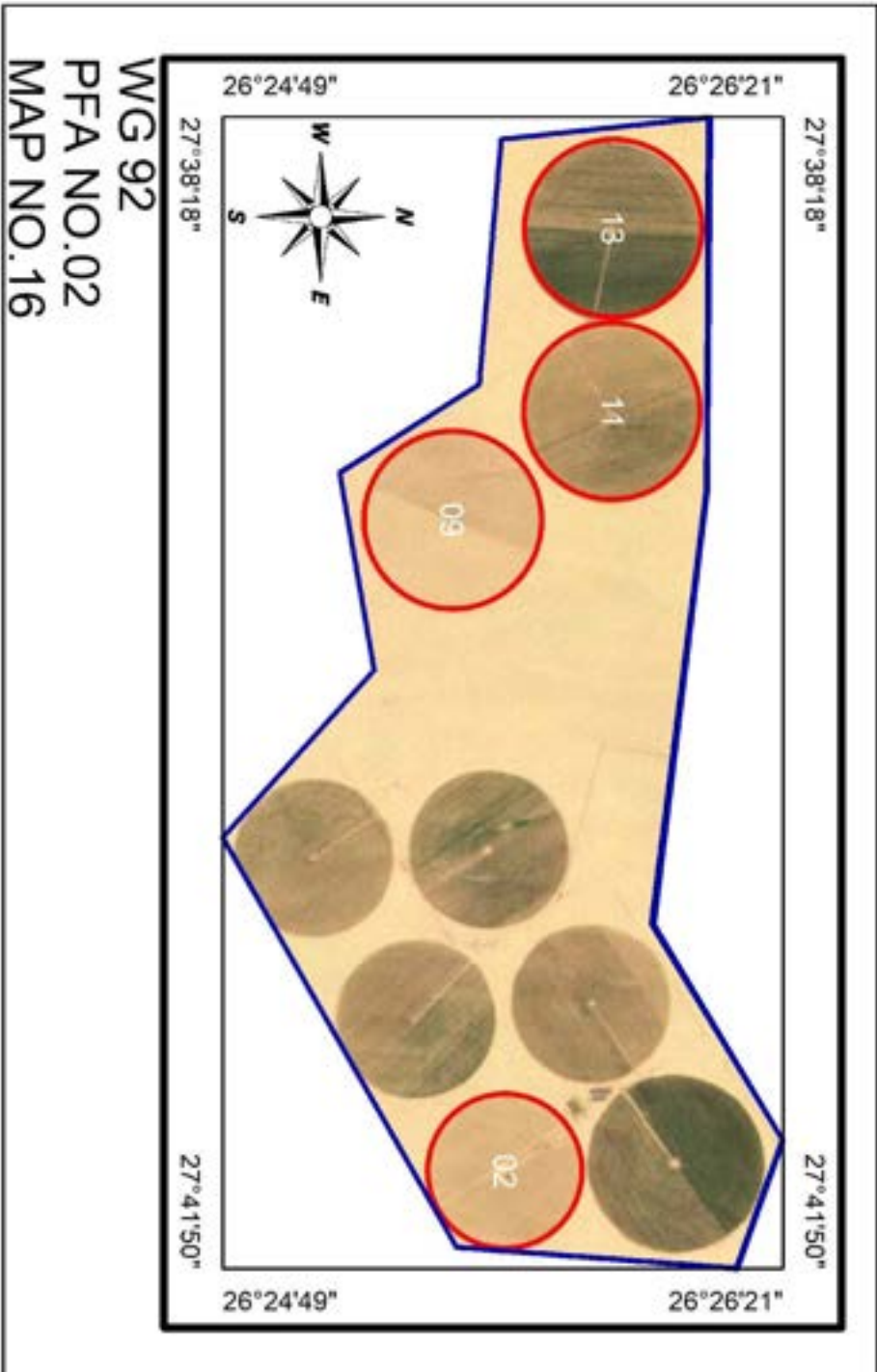
Agriland Farm



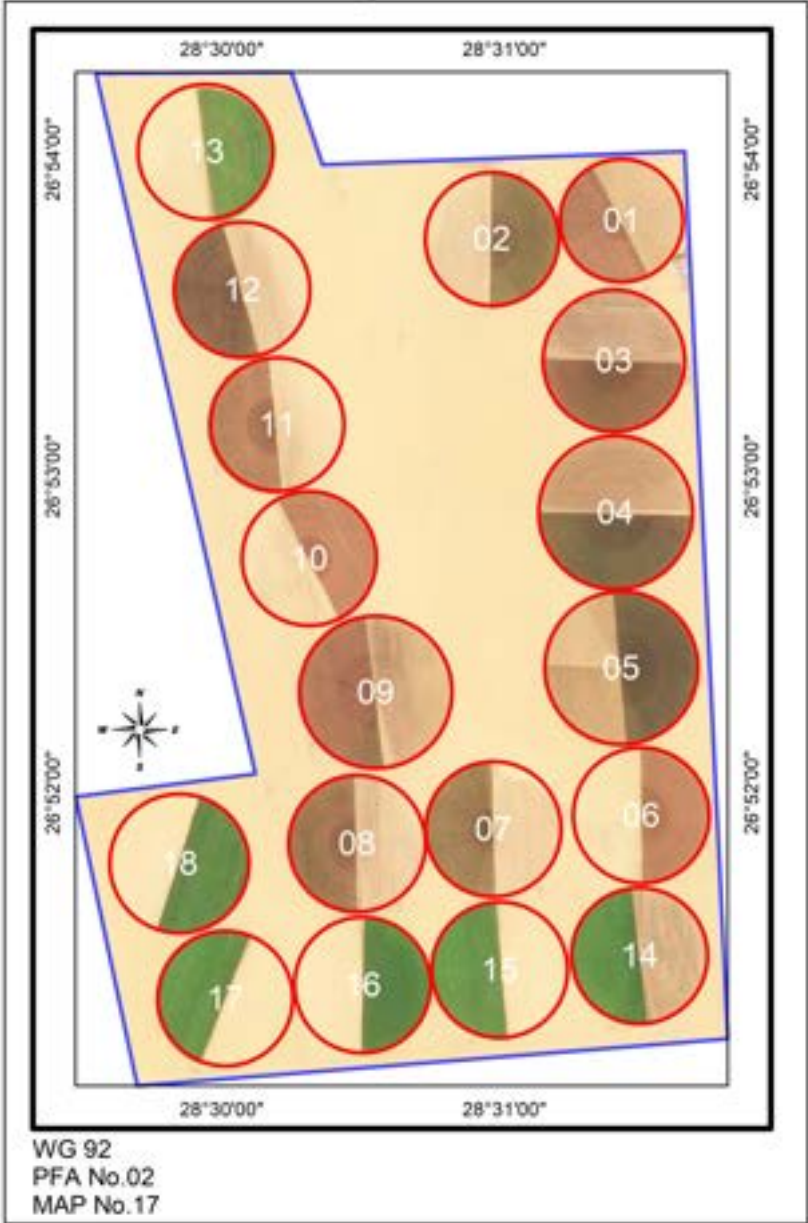
Mariam 2 Farm



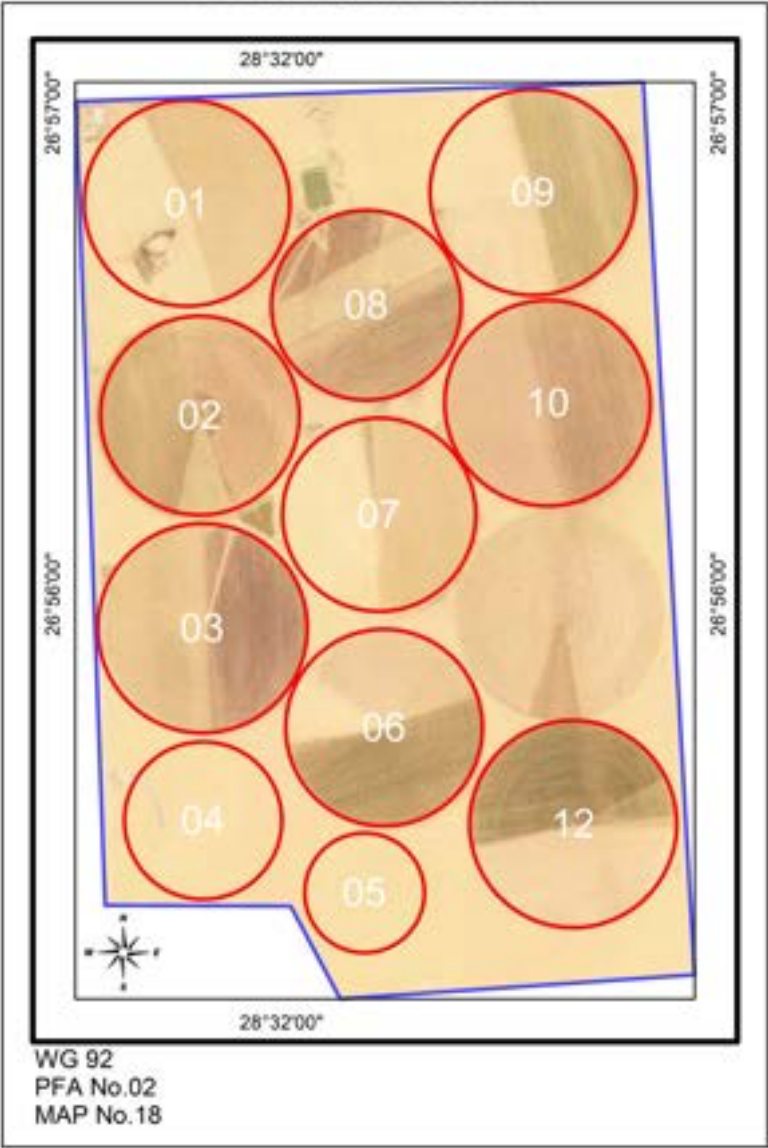
Sama Al-Khair Farm



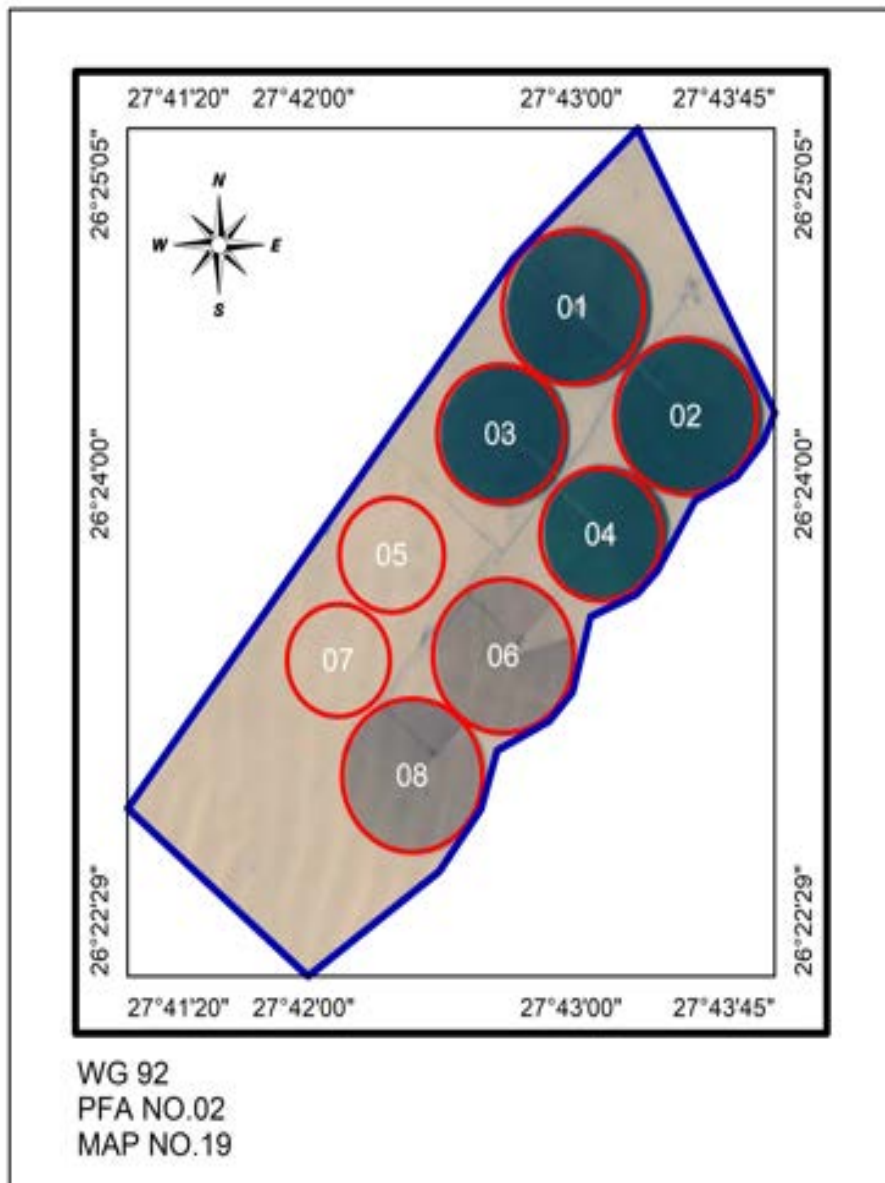
Retaj Farm



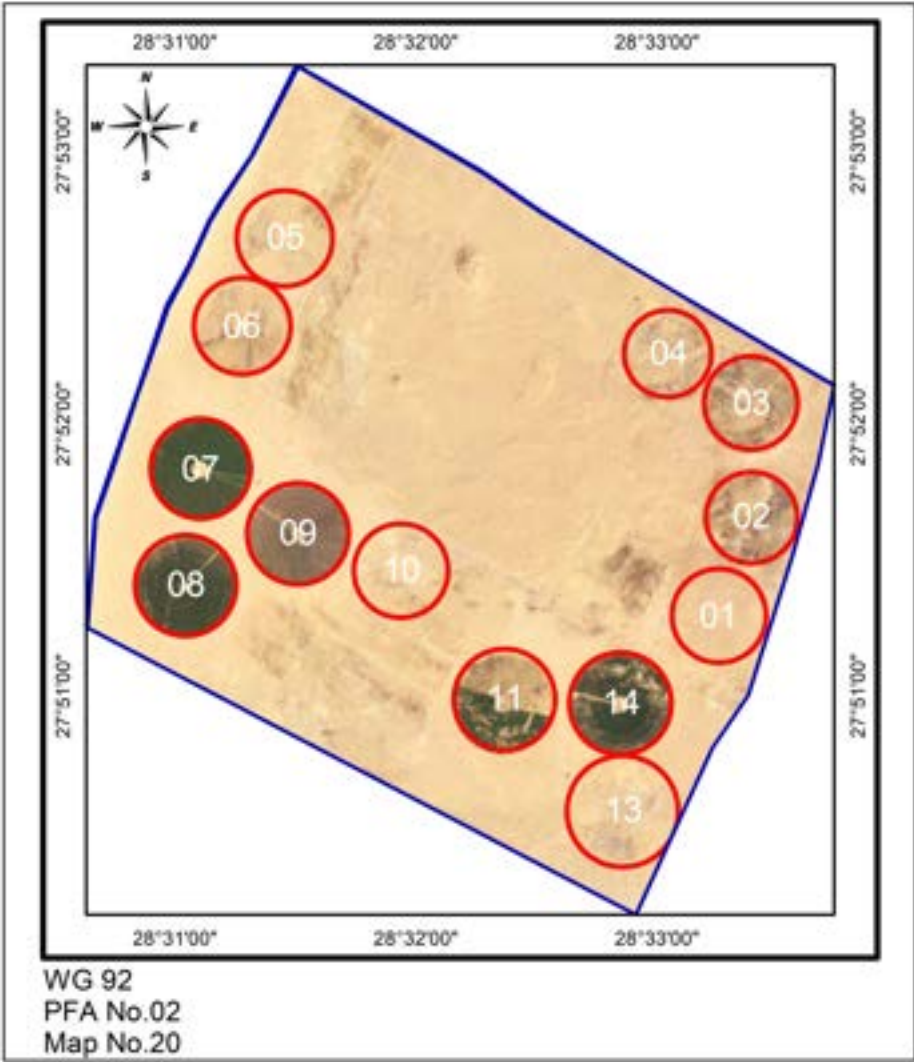
Plantix Farm



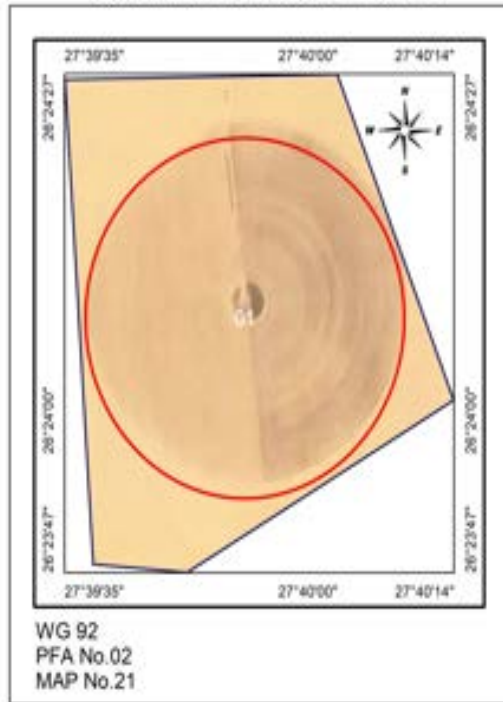
Wadi Eltower Farm



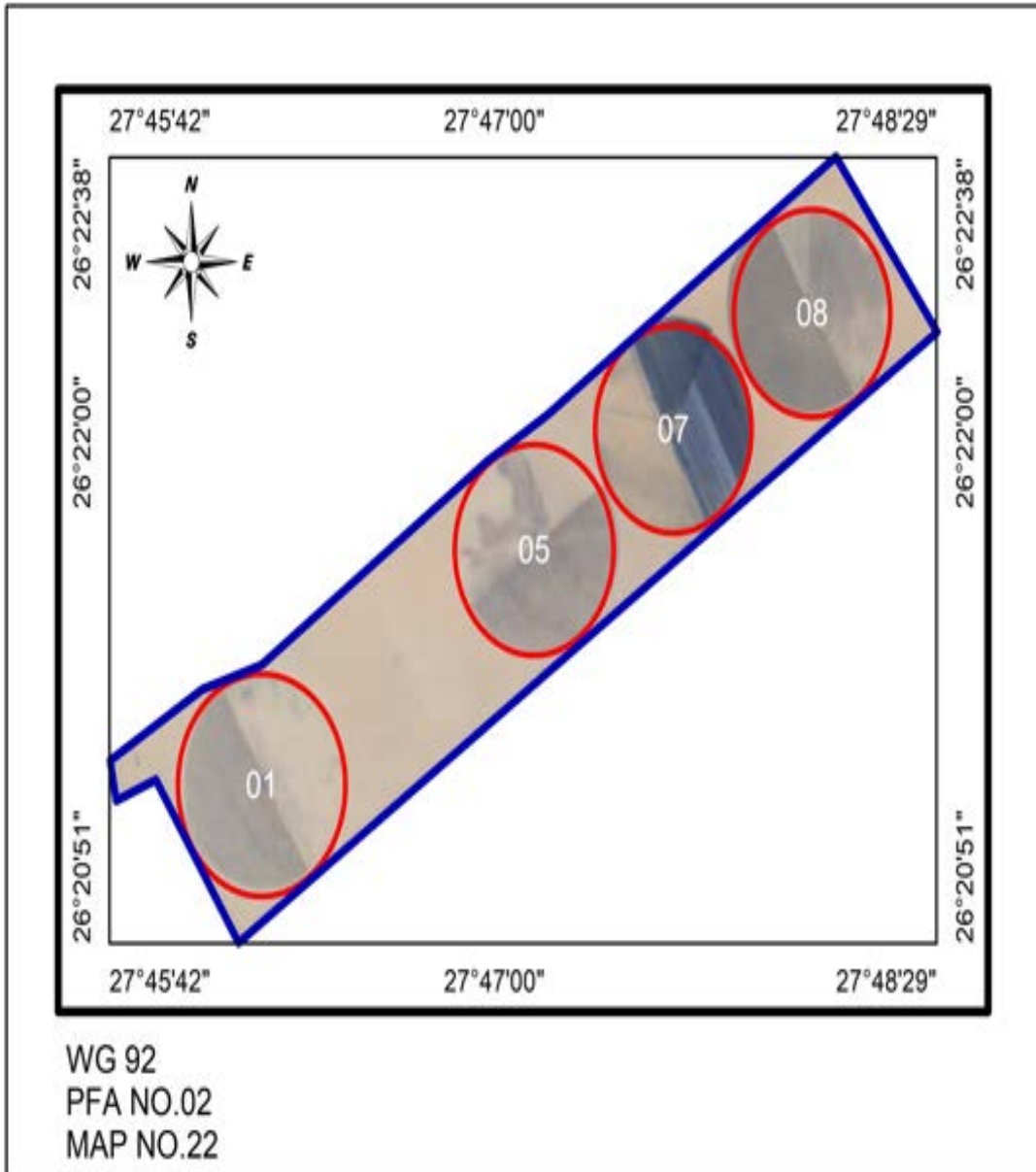
Sky Court 2 Farm



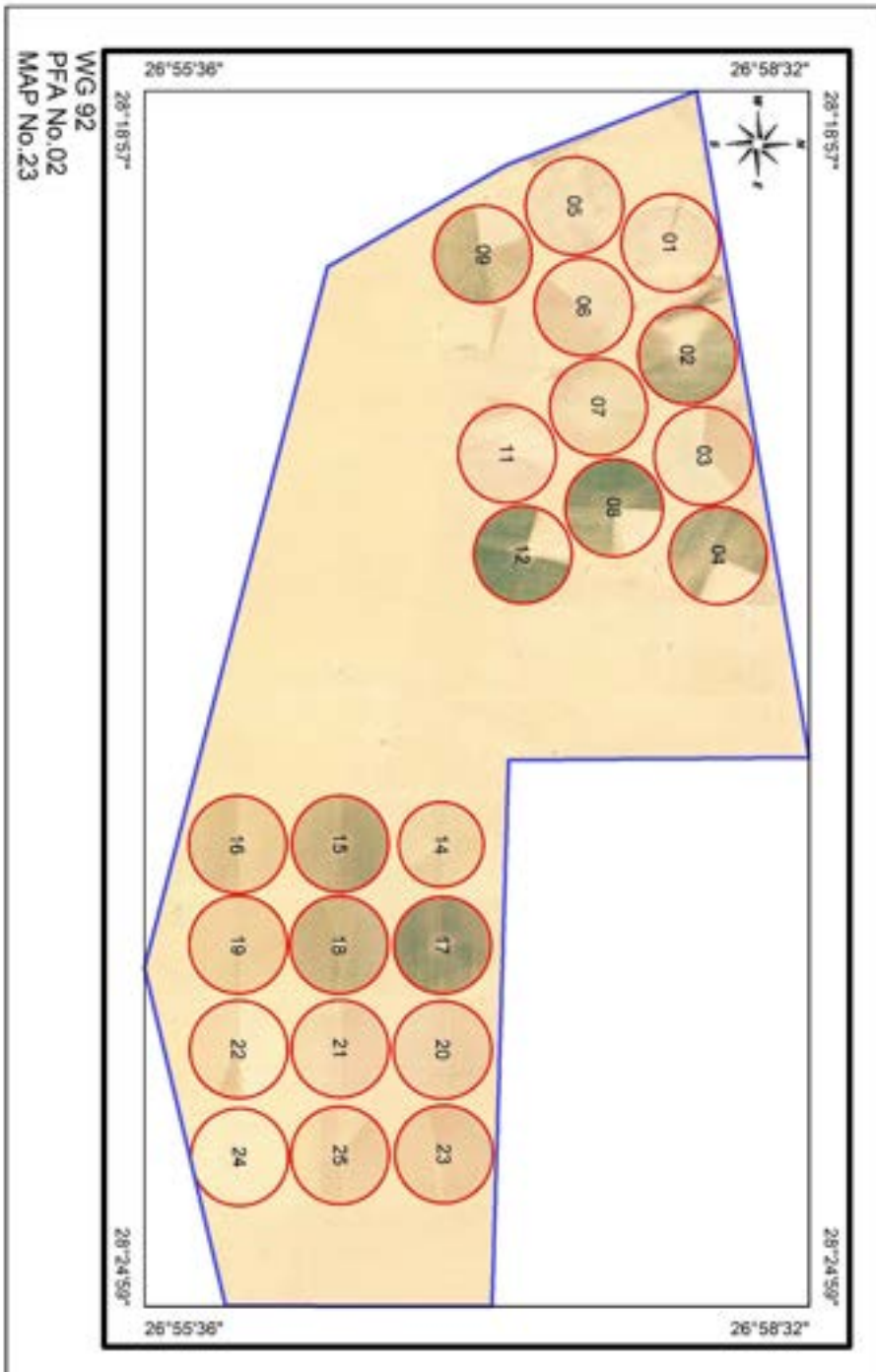
Safwt Elkheer Farm



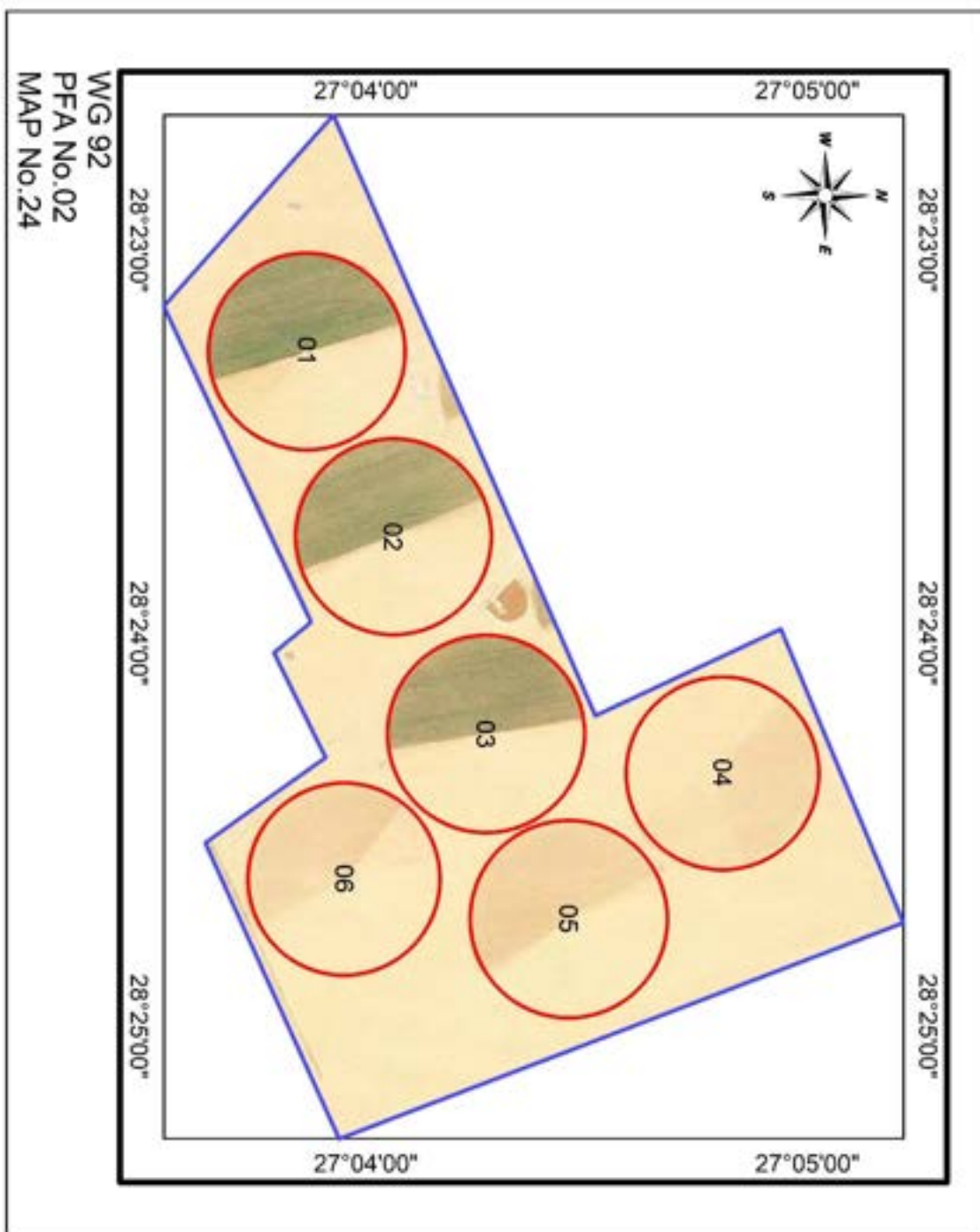
Celine 2 Farm



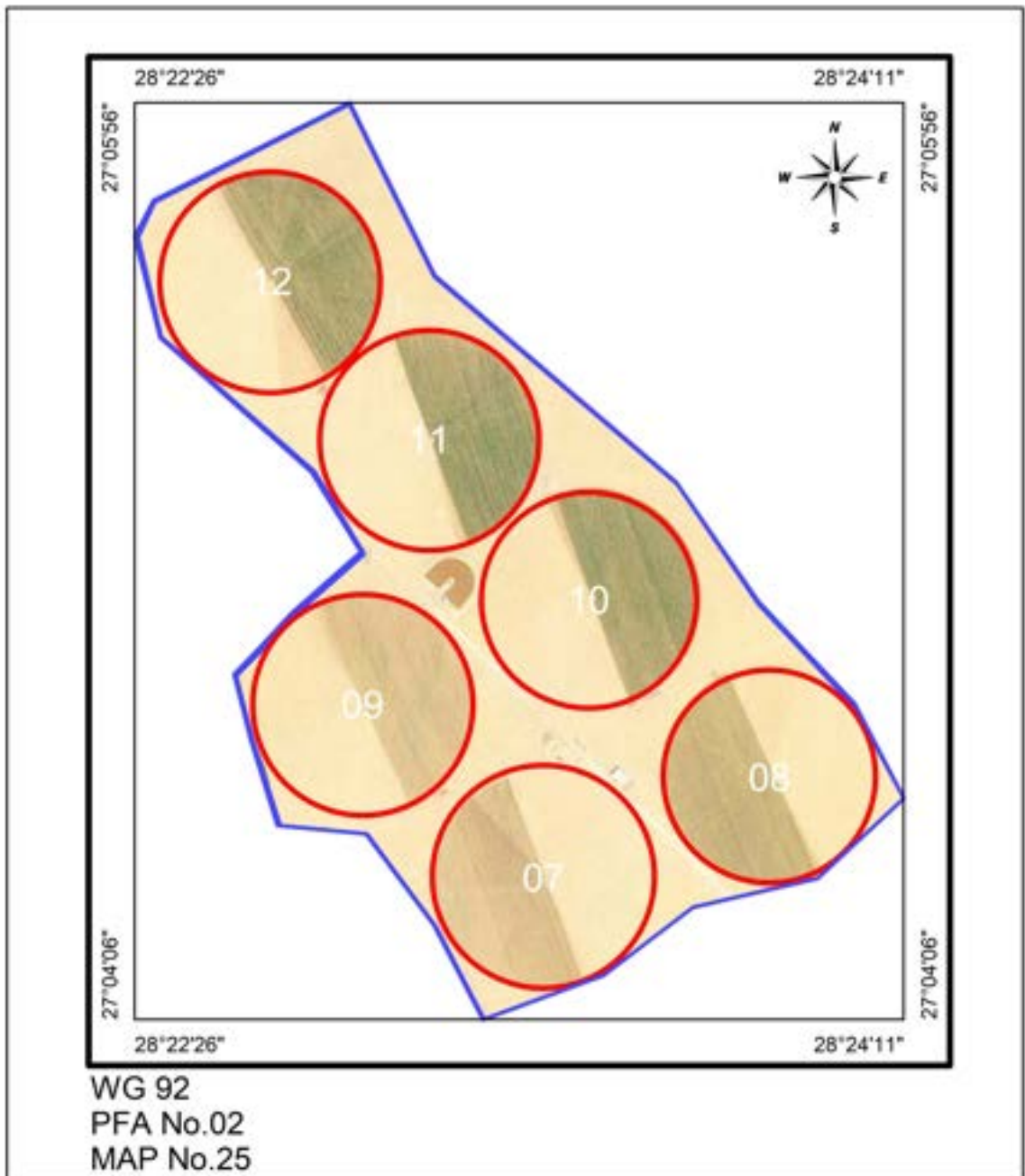
Alkhubara Farm



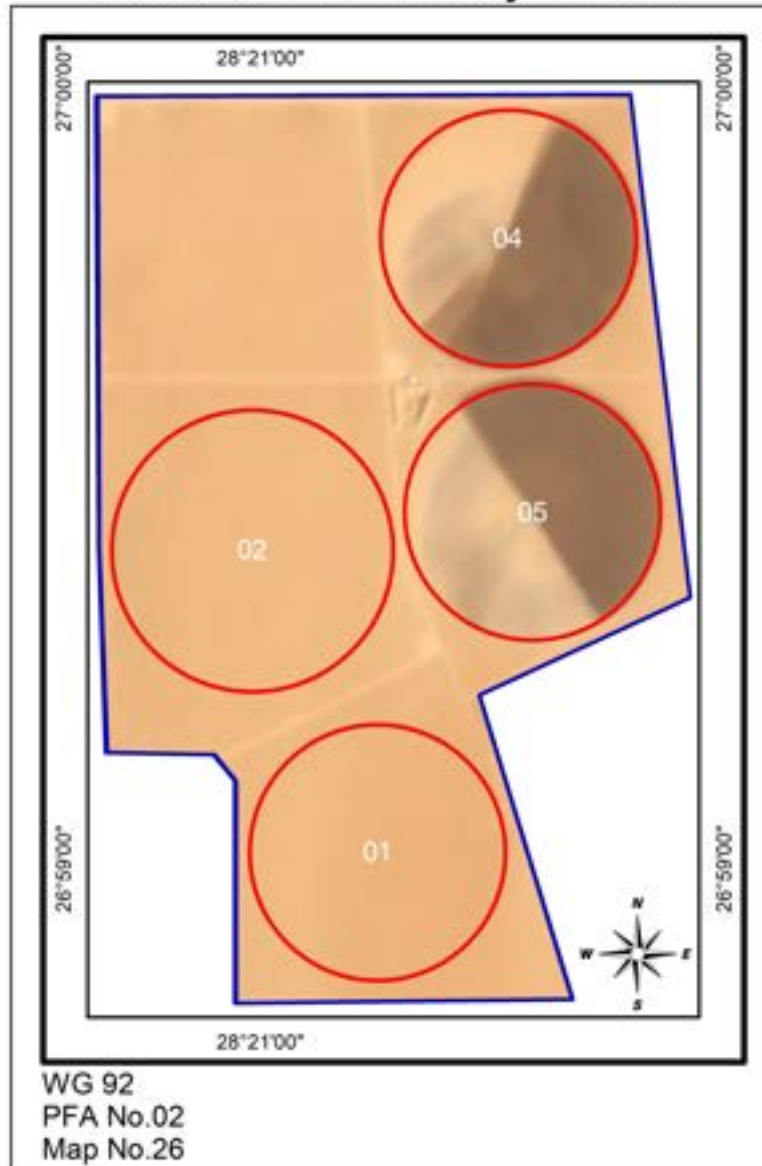
Elomda 1 Farm



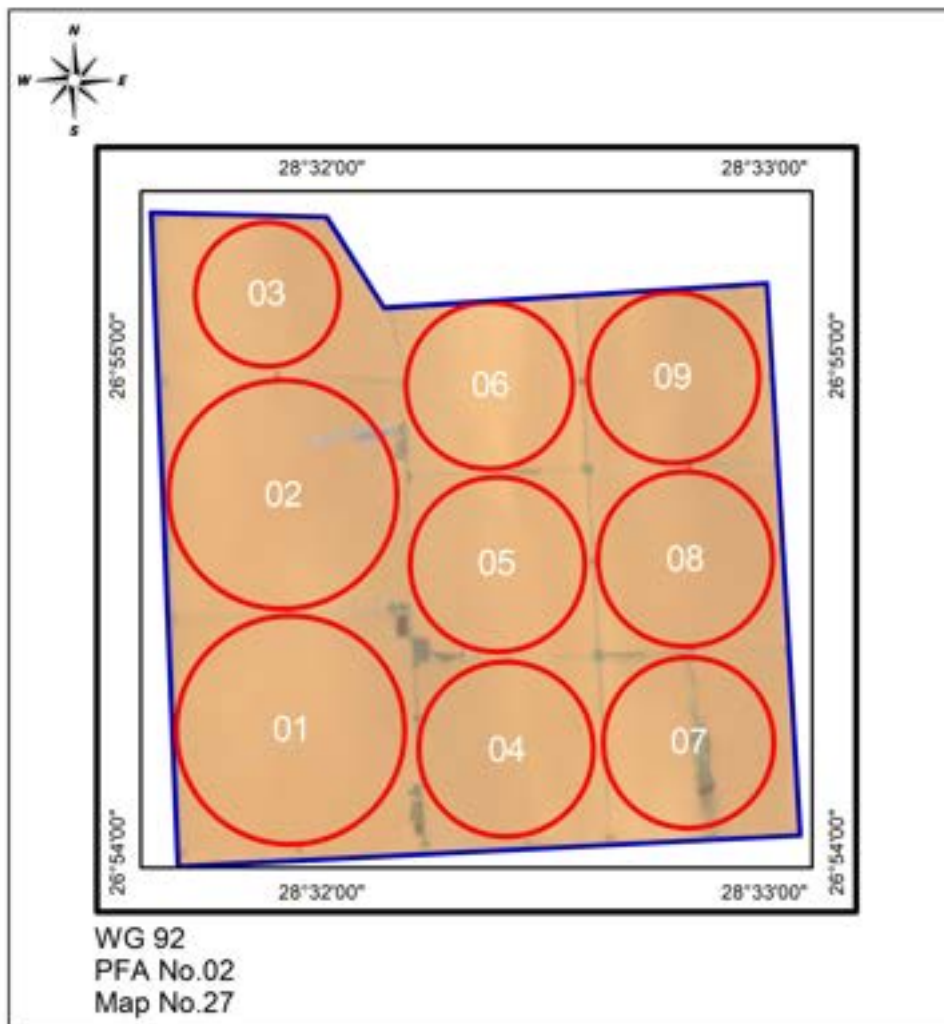
Elomda2 Farm



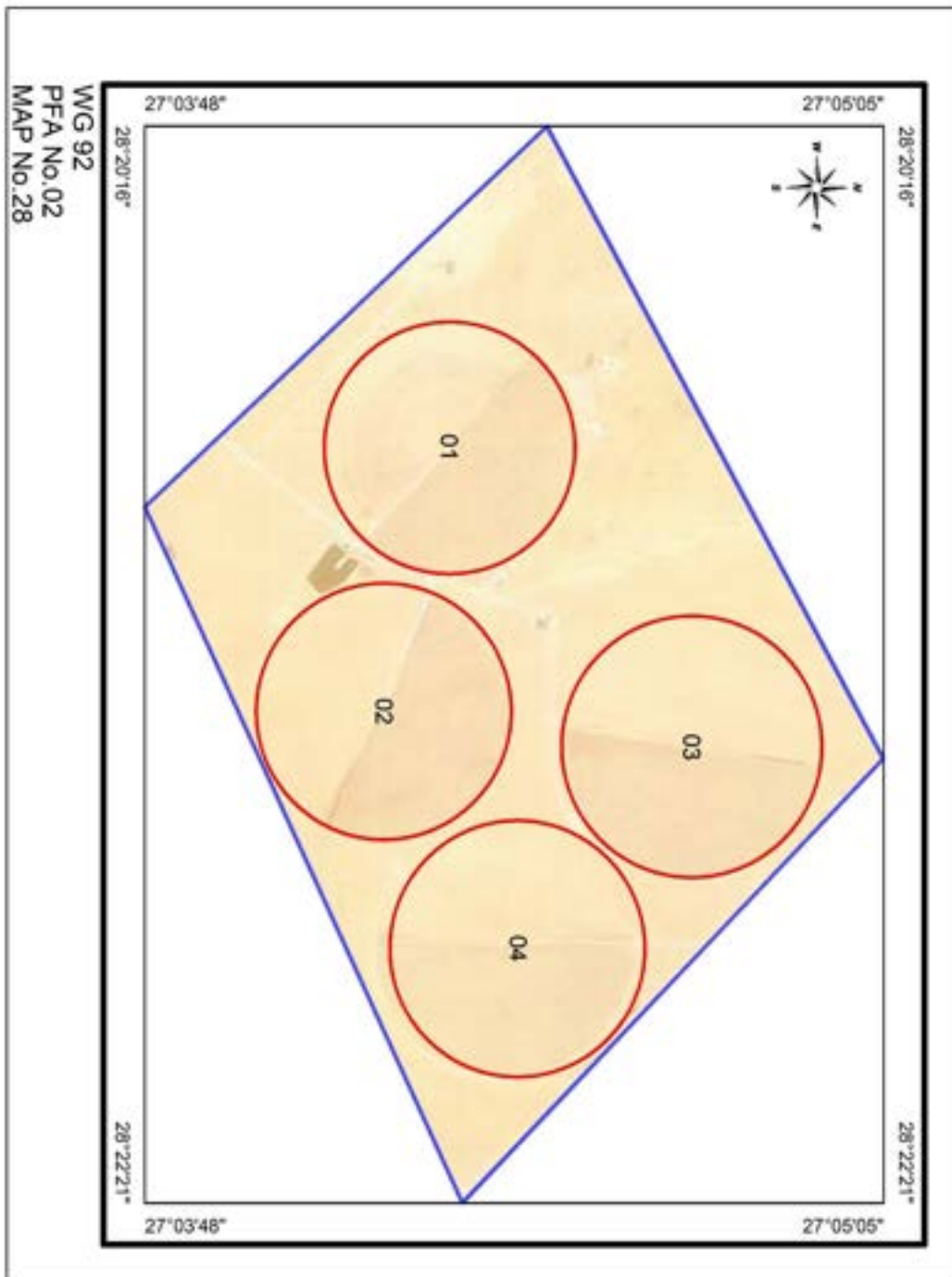
Reboaa El Wady Farm



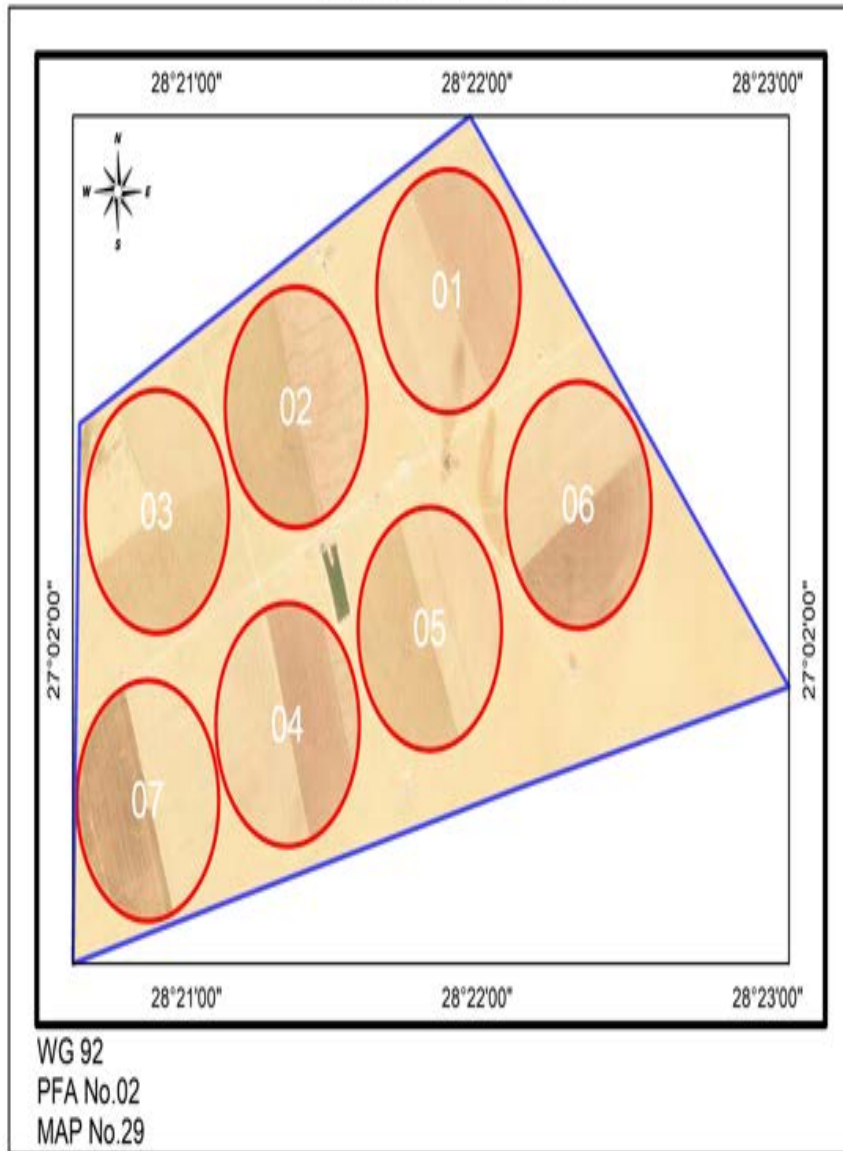
EI Shewel 3 Farm



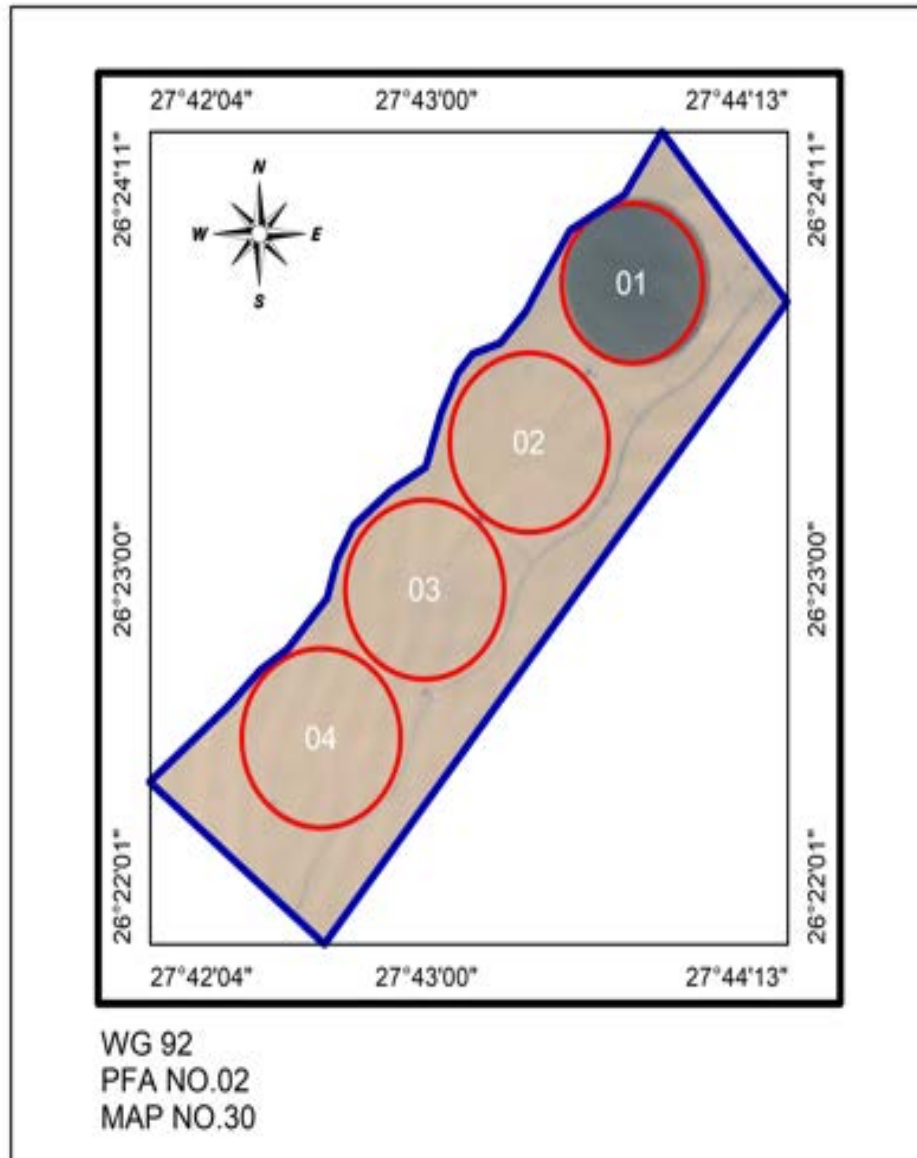
EIRawda Farm



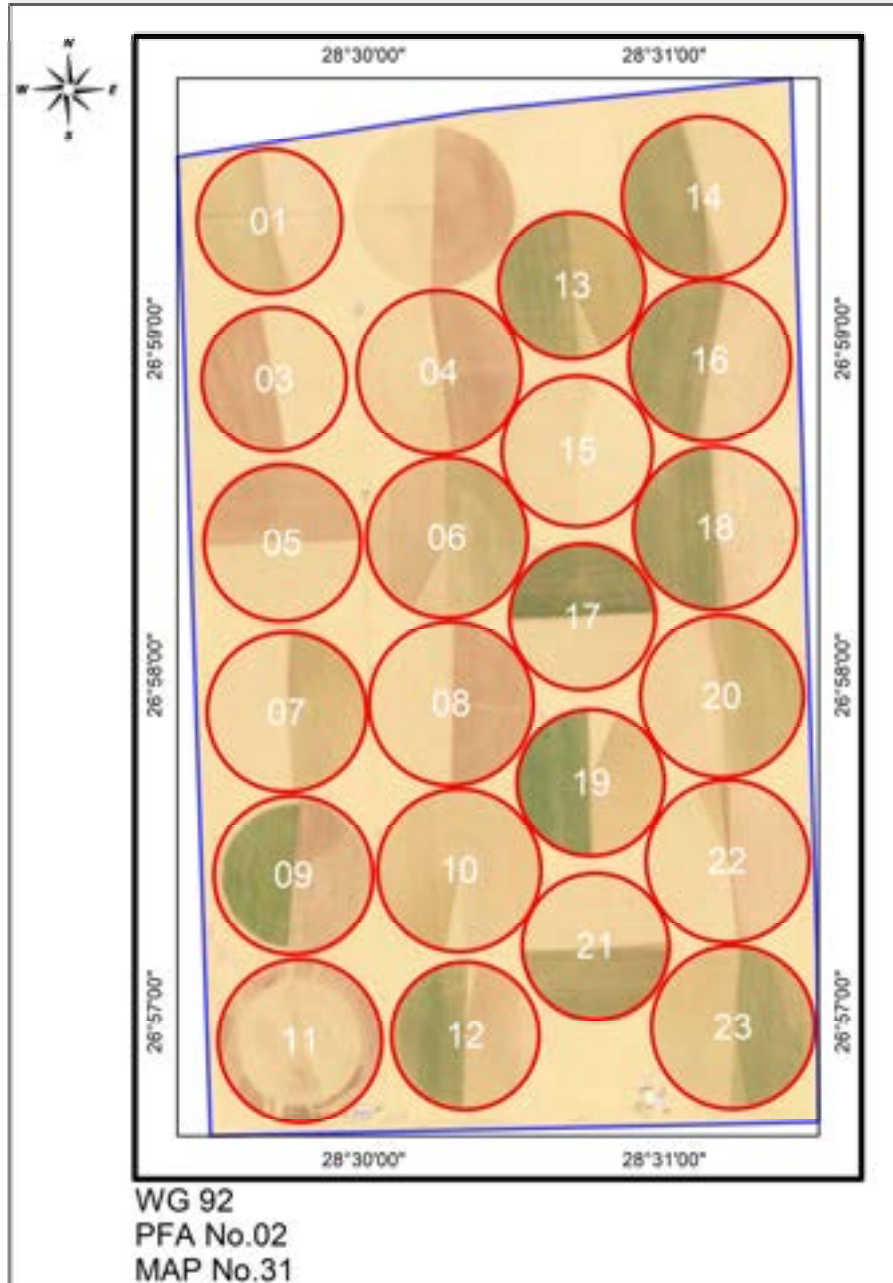
Abes Farm



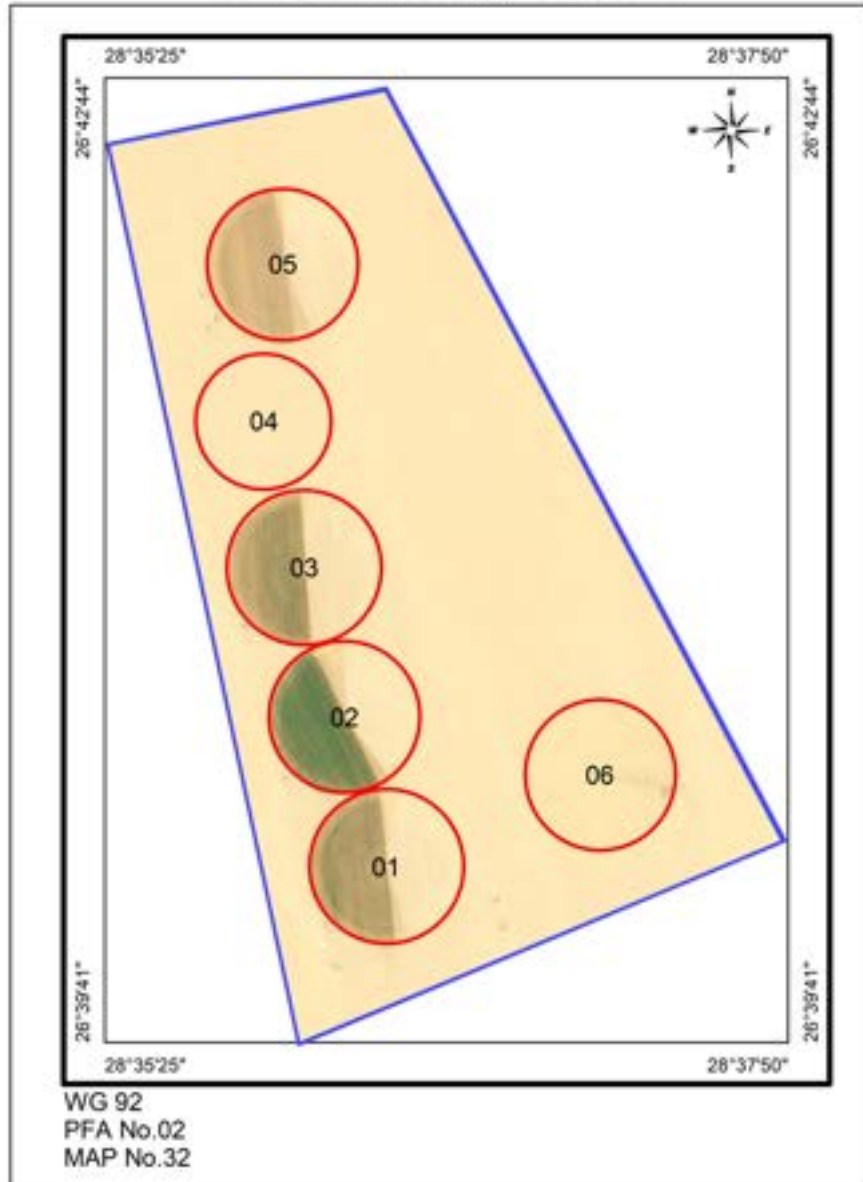
ElHoda Farm



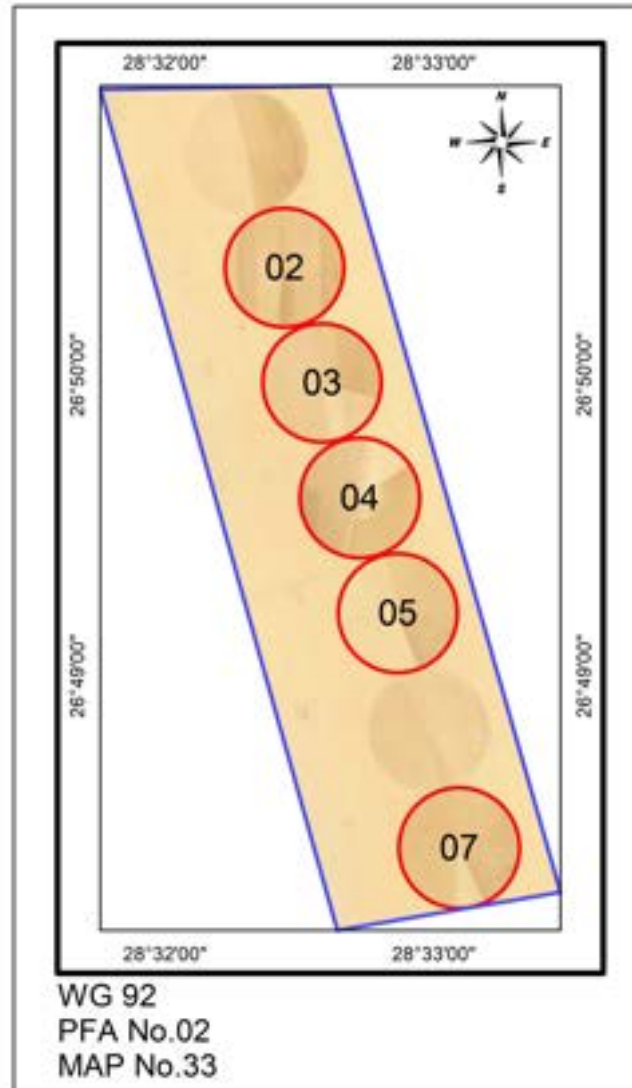
El Yasmeen Farm



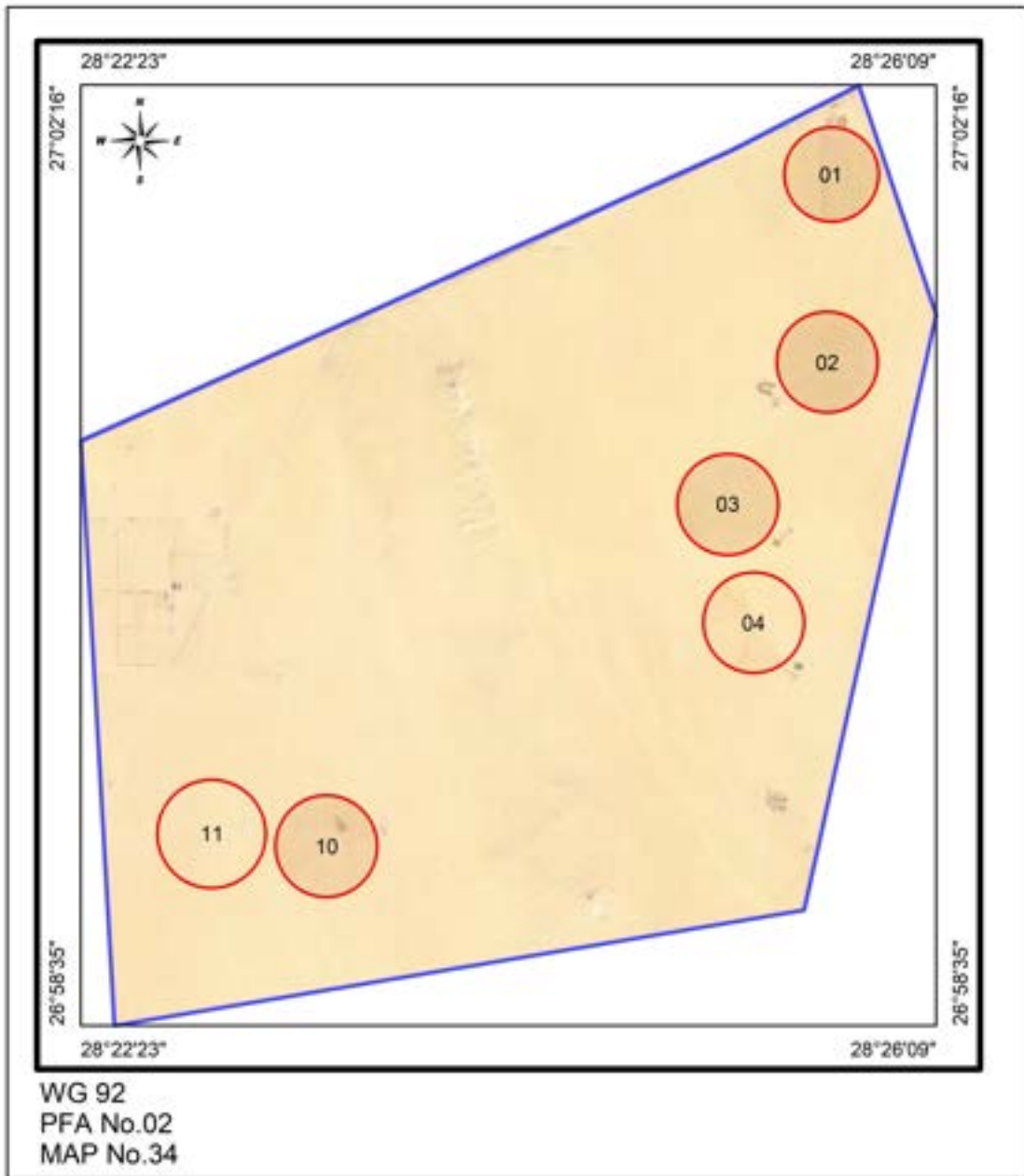
EISakhawy Farm



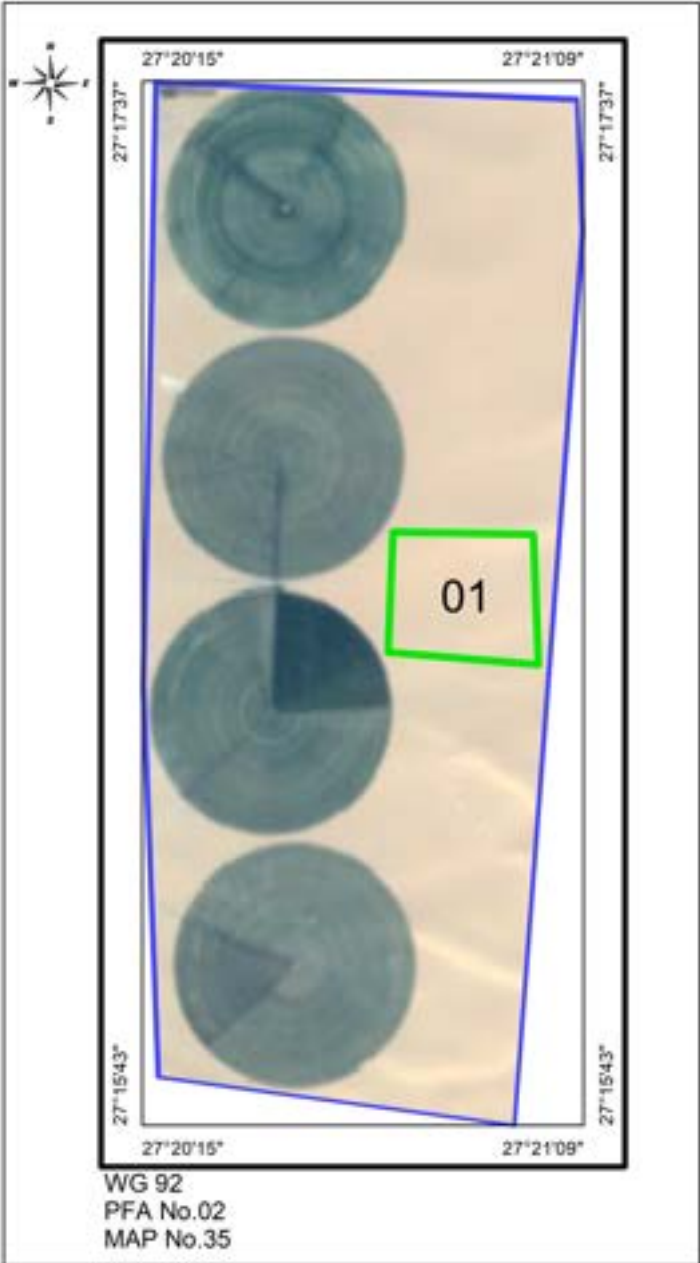
AboELFottoh Farm



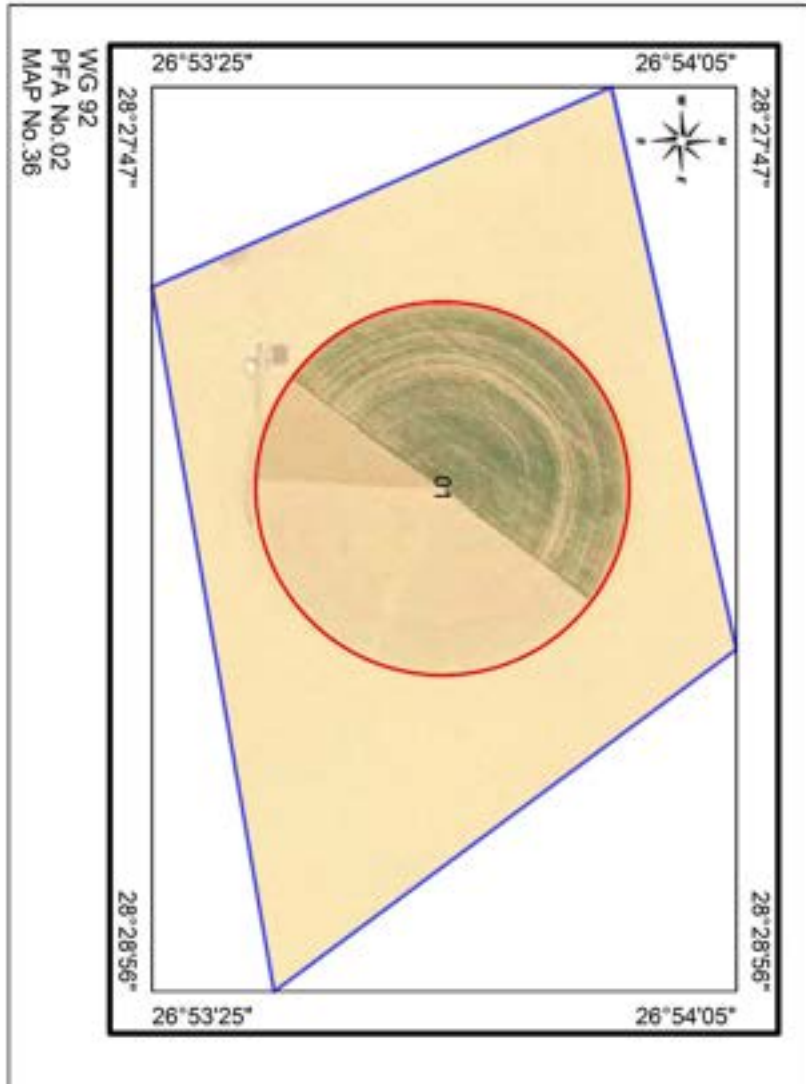
Cairo1 Farm



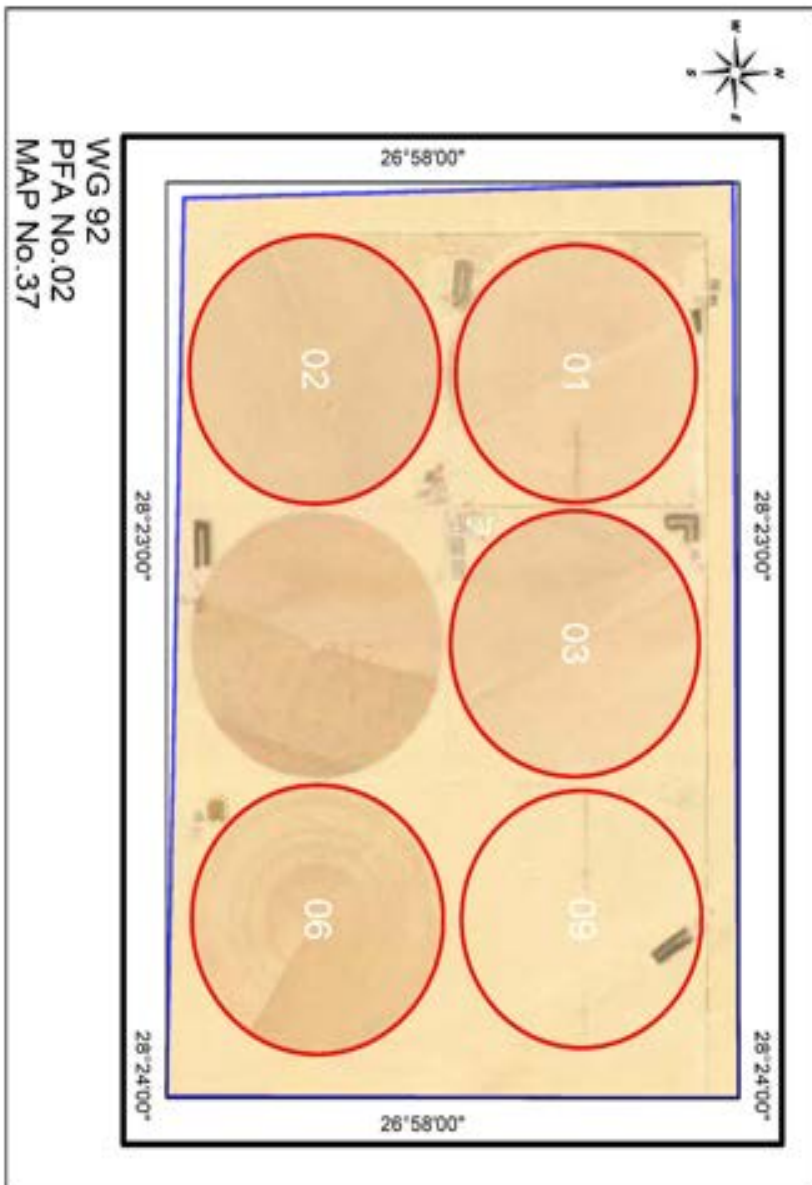
AinDalla Farm



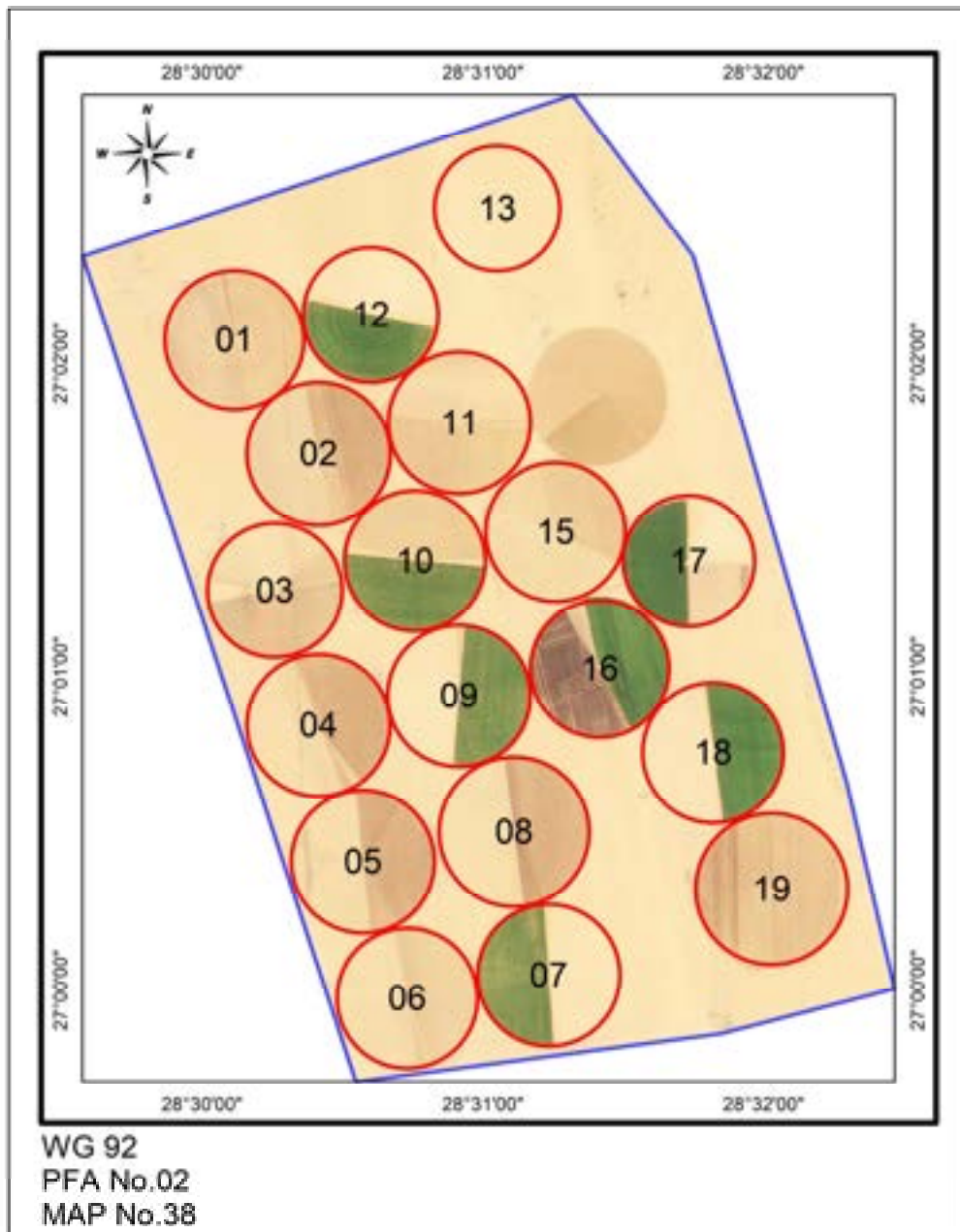
Abha Farm



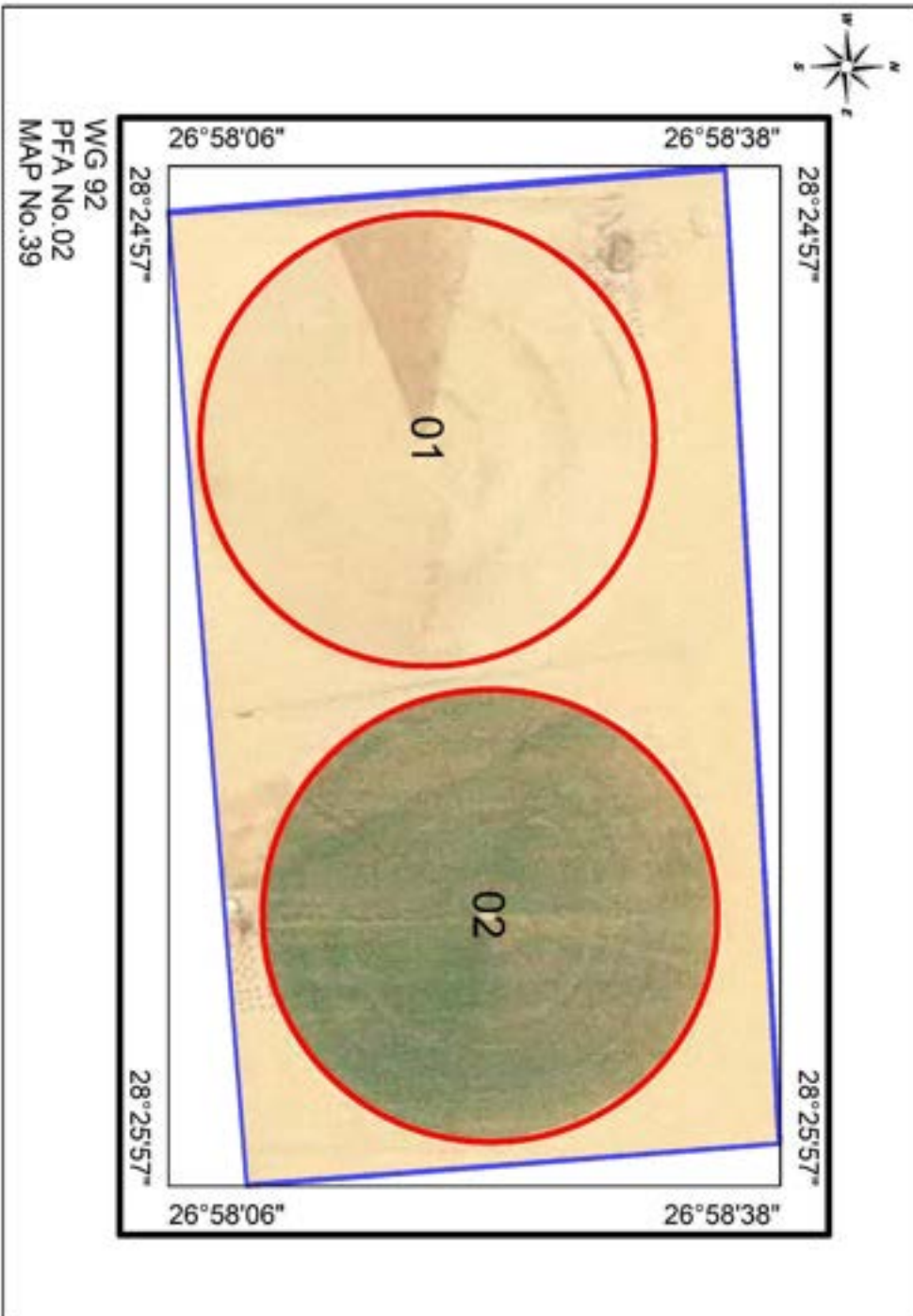
Cairo2 Farm



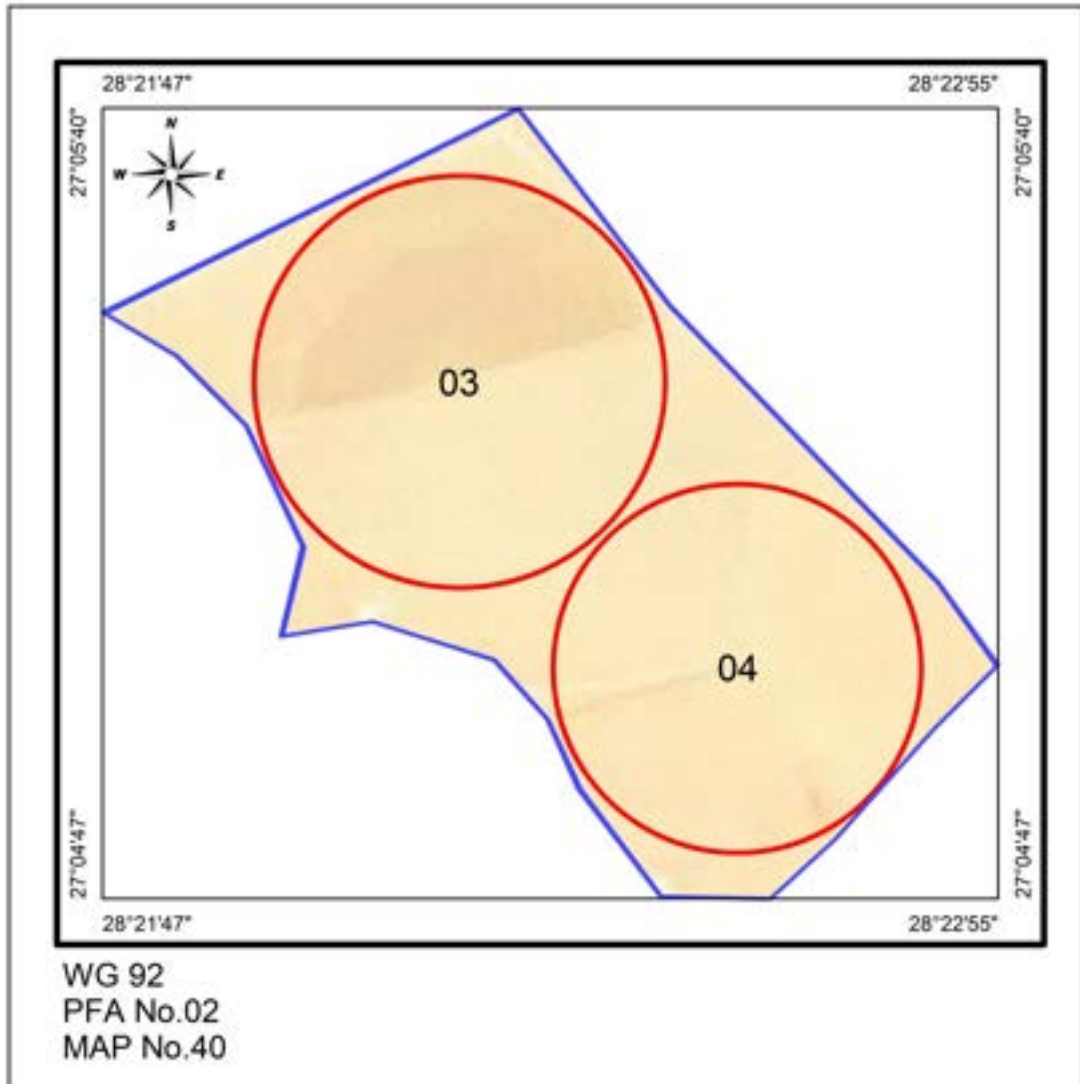
ELManarNewMaster Farm



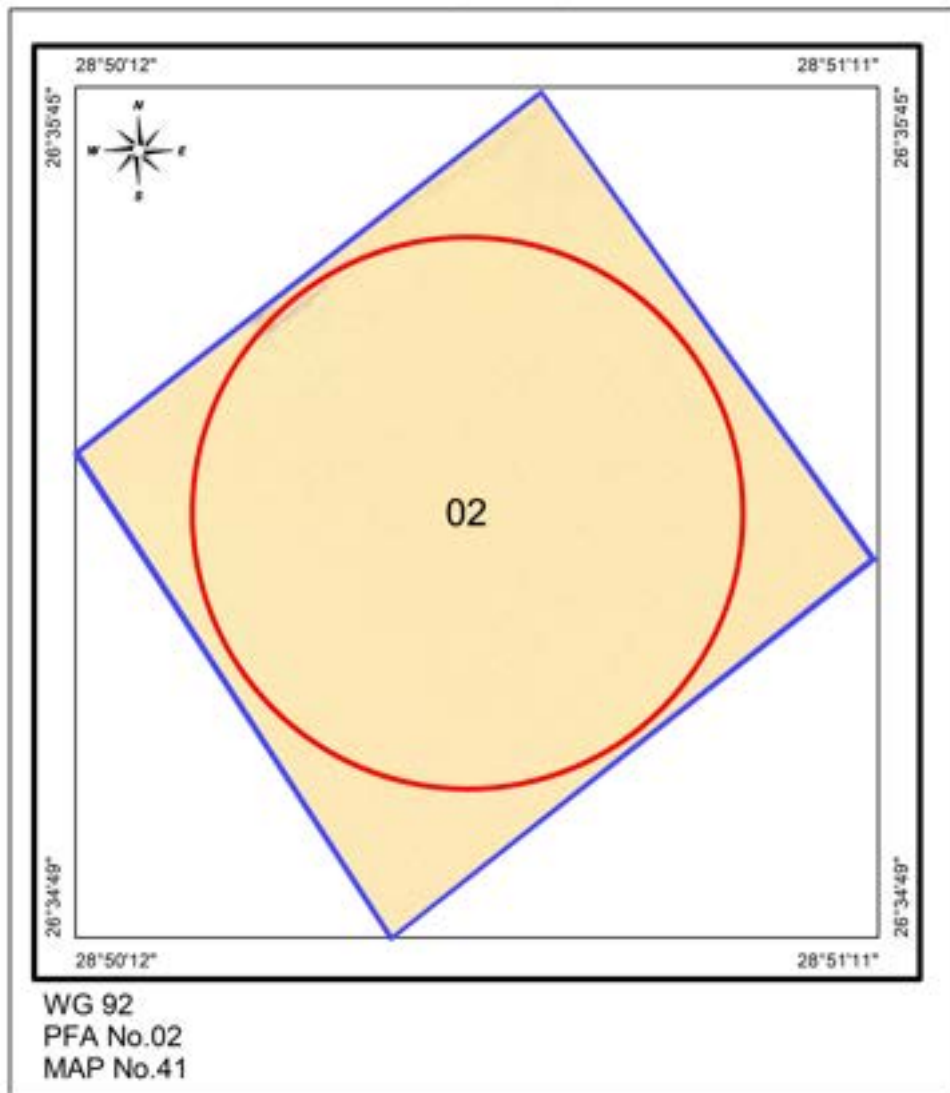
GreenLand Farm



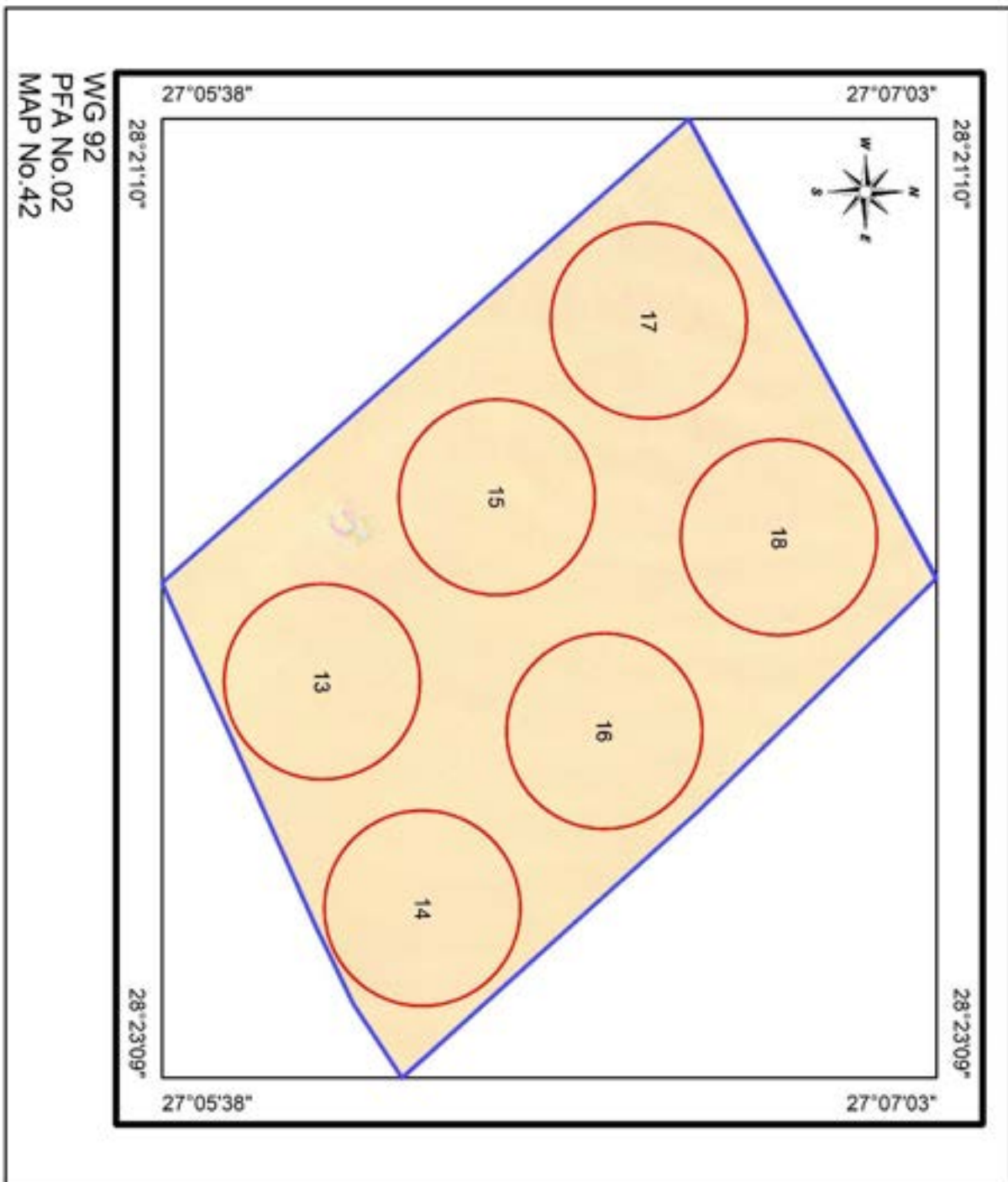
EITabah Farm



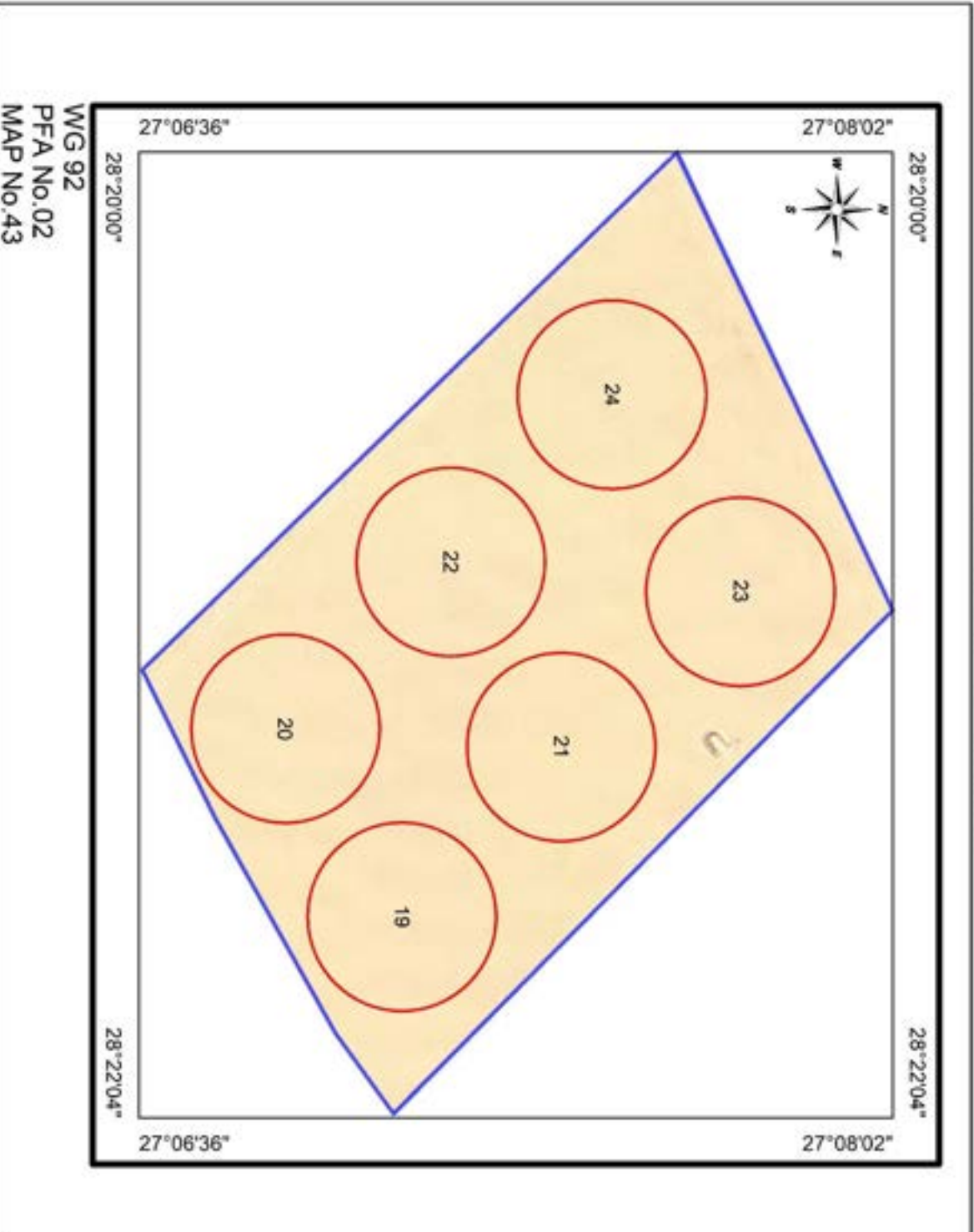
El-Atar Farm




Elomda3 Farm



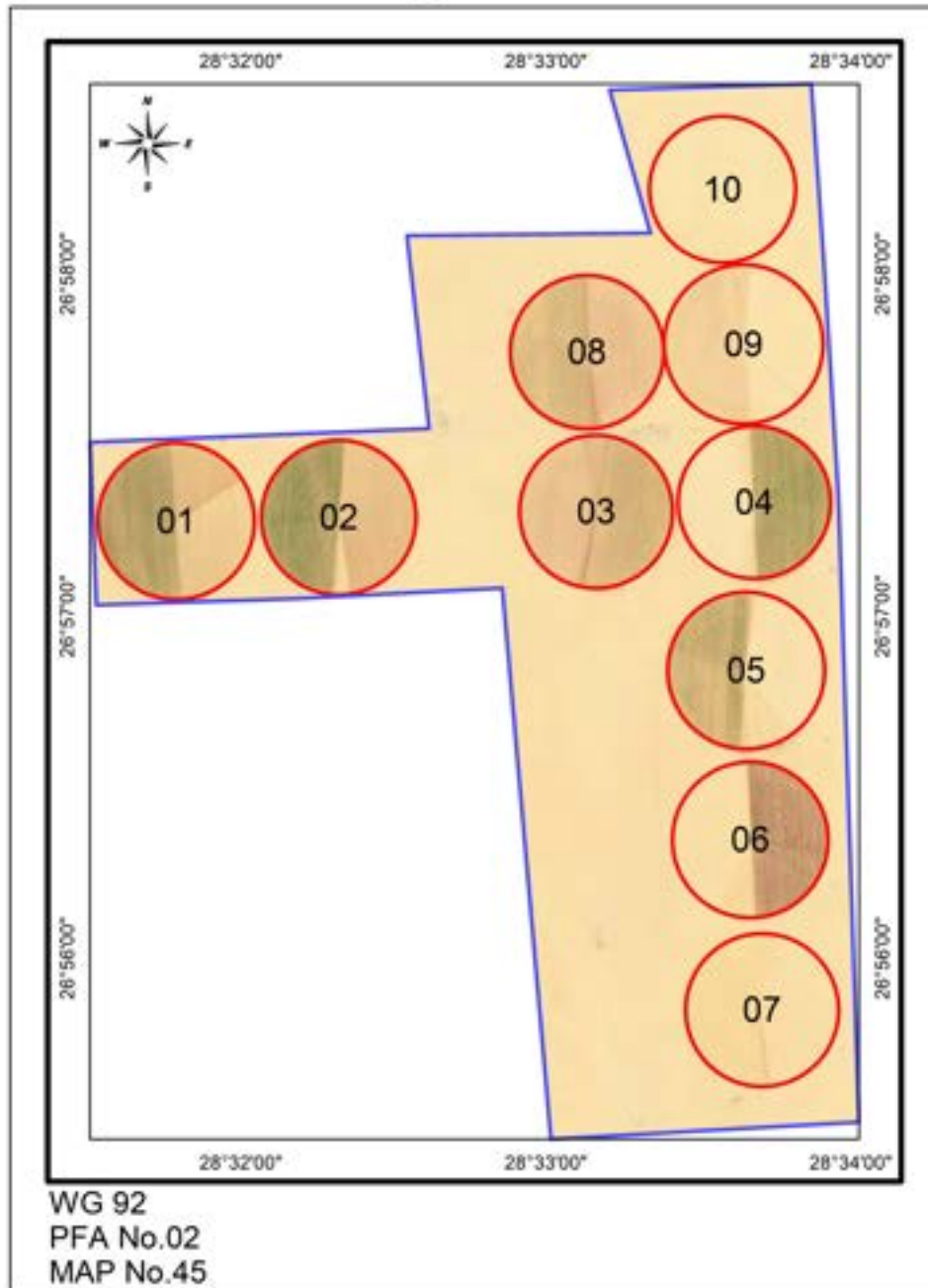
Elomda4 Farm



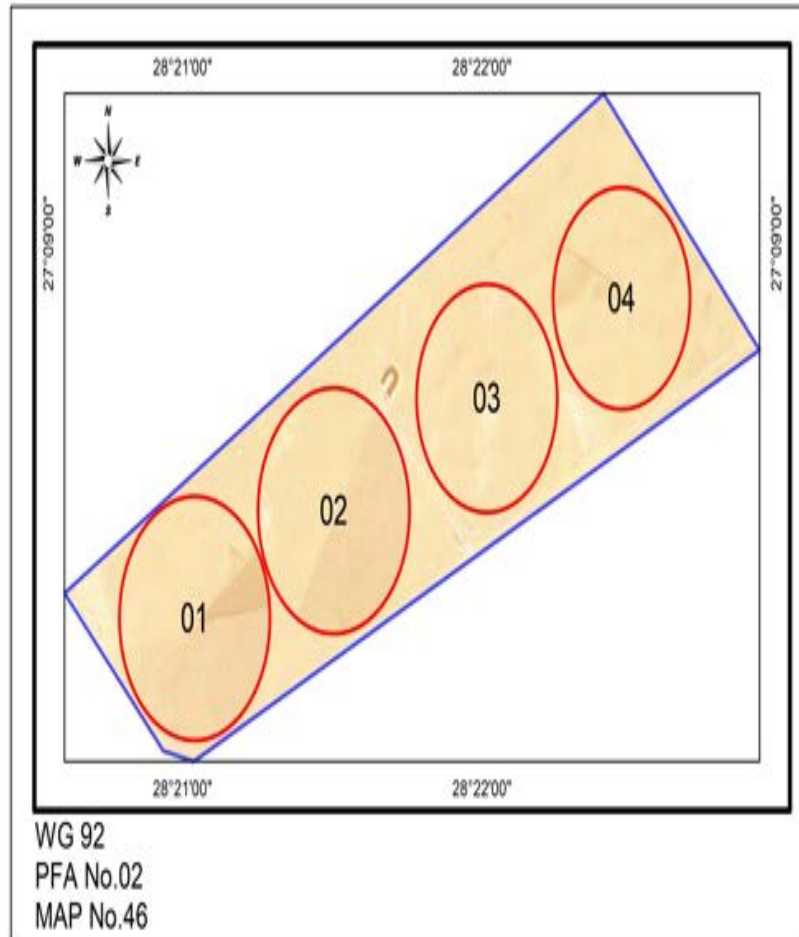
Green vally Farm



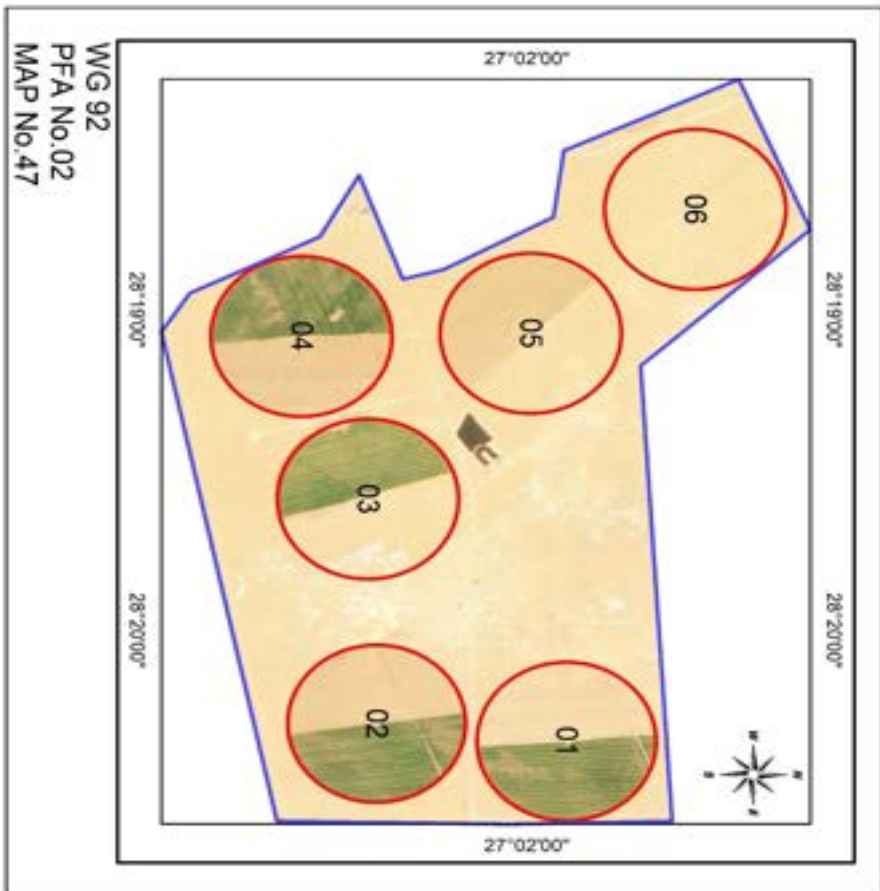
Bednajt Farm



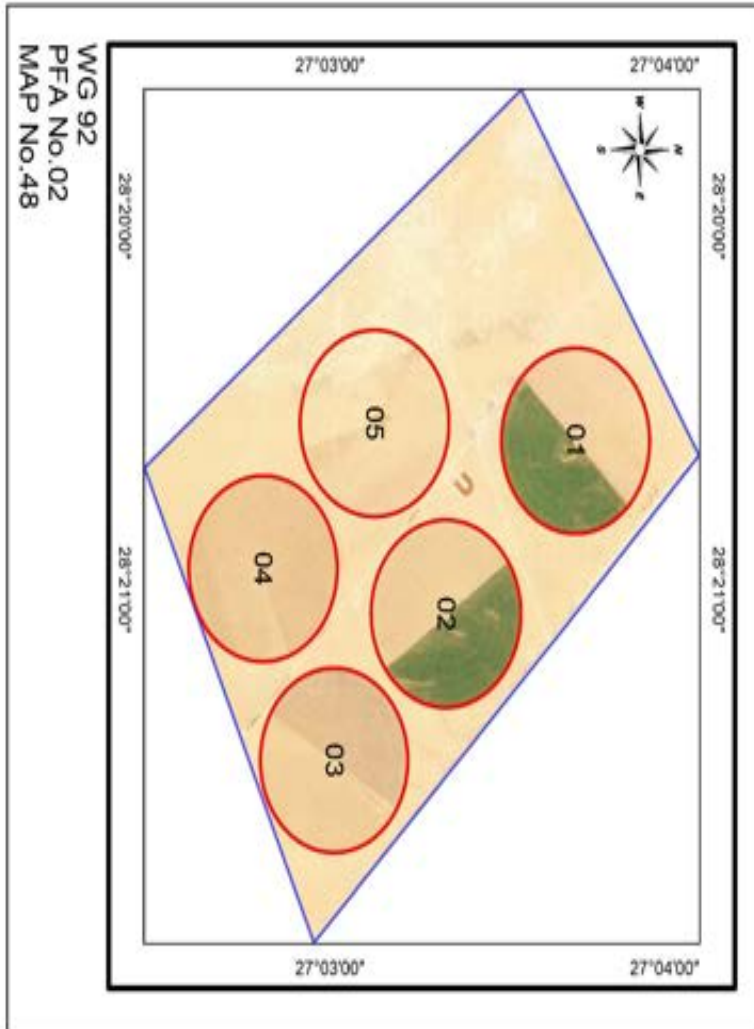
El-Atar 2 Farm



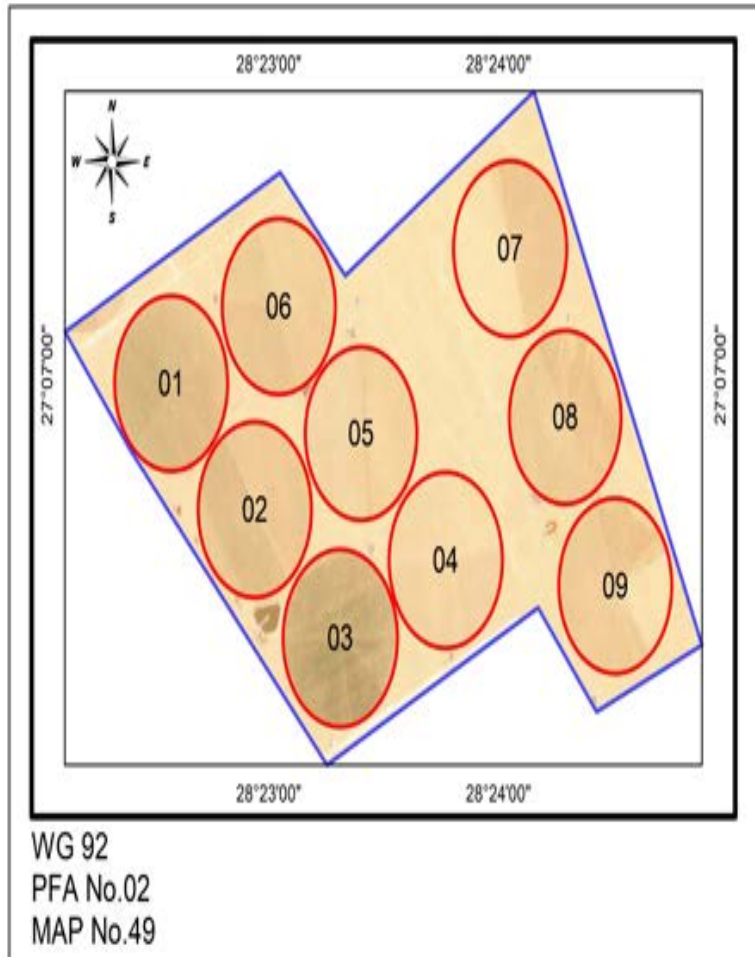
Pulsar Farm



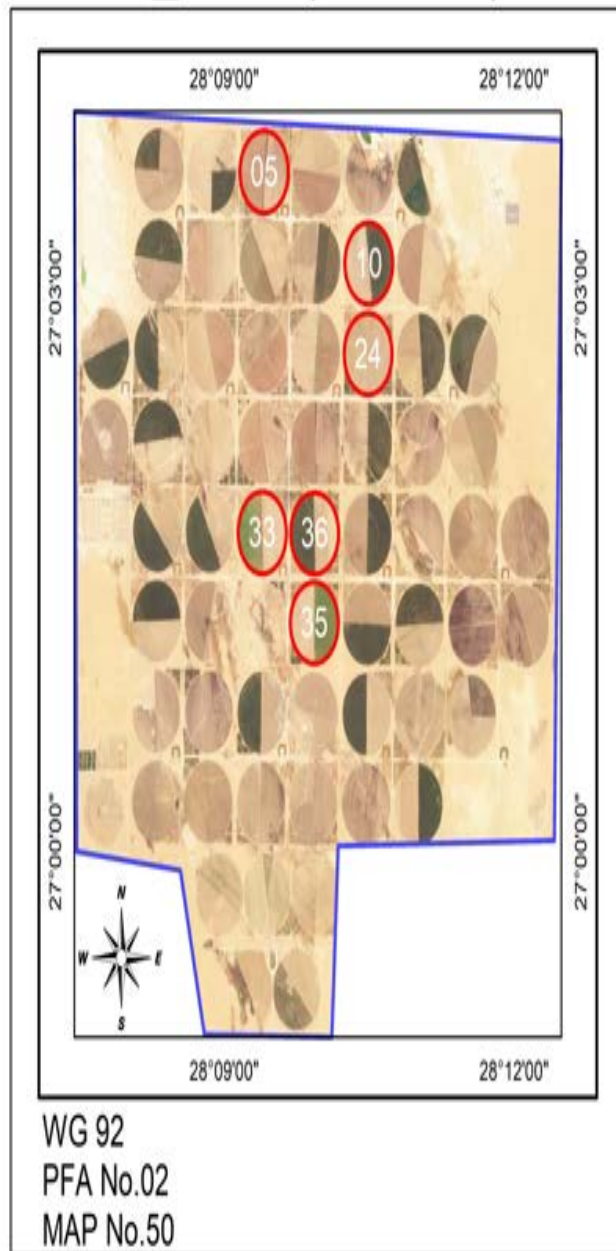
Reba El-Ganob Farm



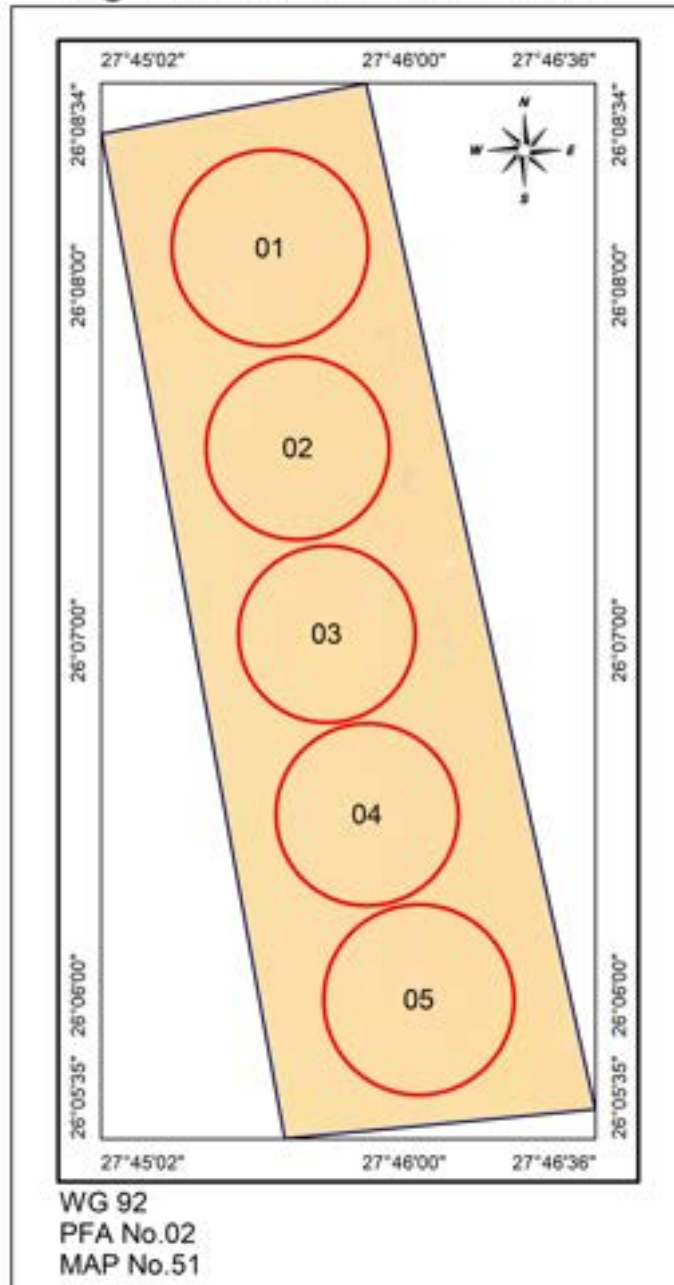
Zad Farm



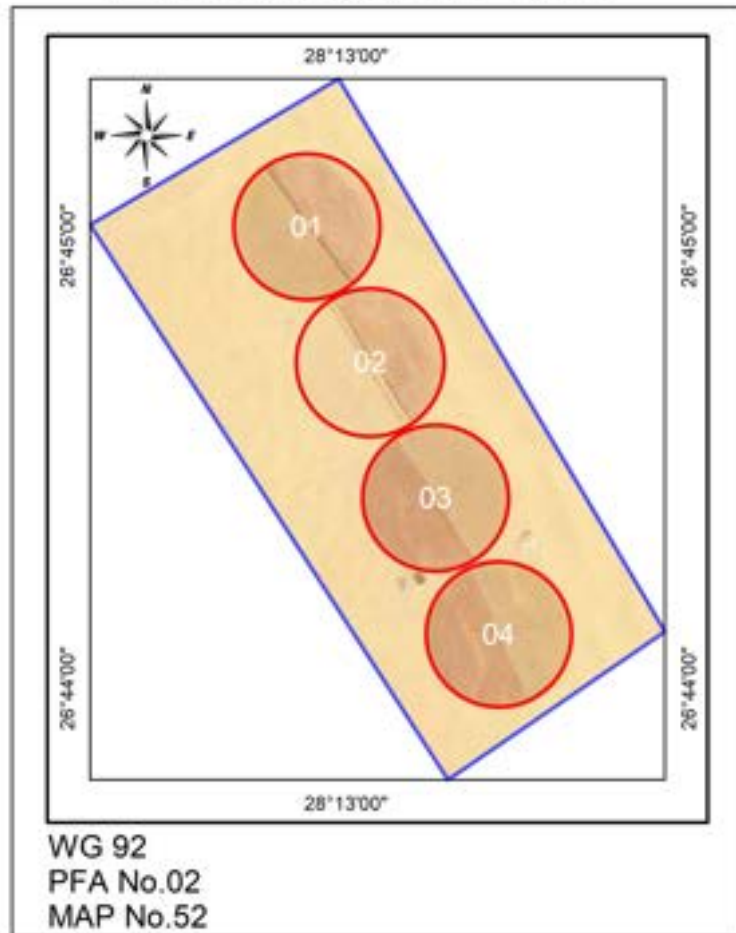
Waha_Farfra(Watania) Farm



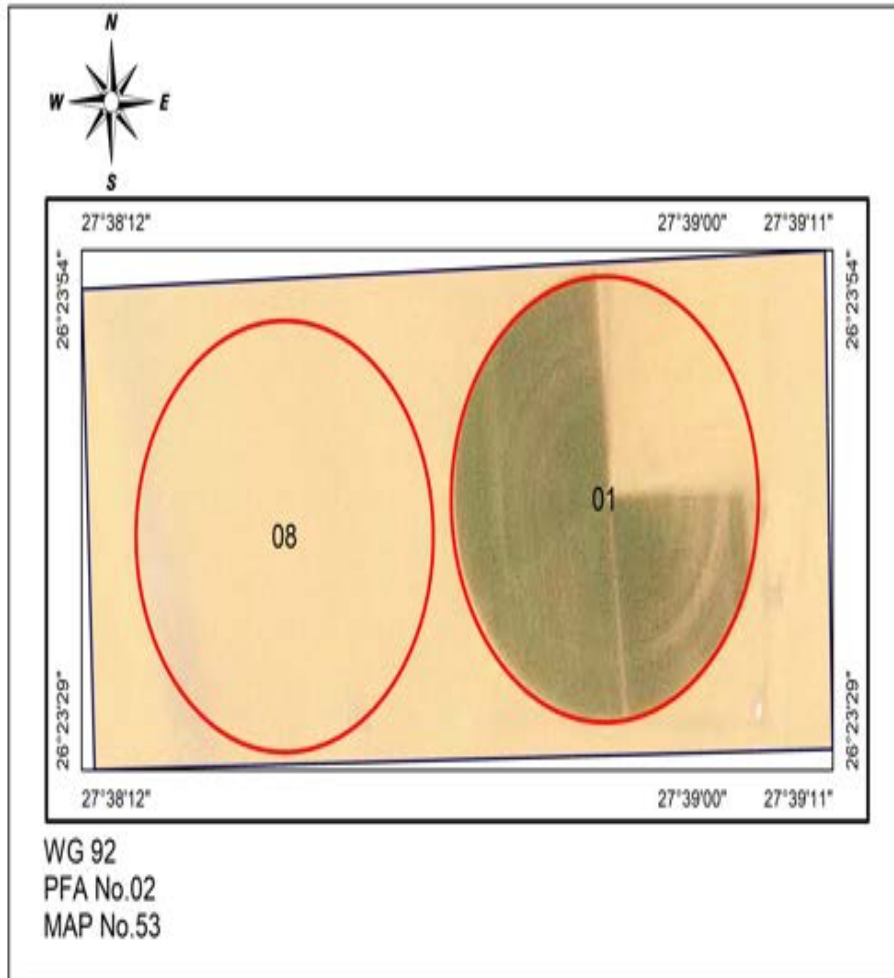
Agrofood El-Nour Farm




EL Farouk 3 Farm



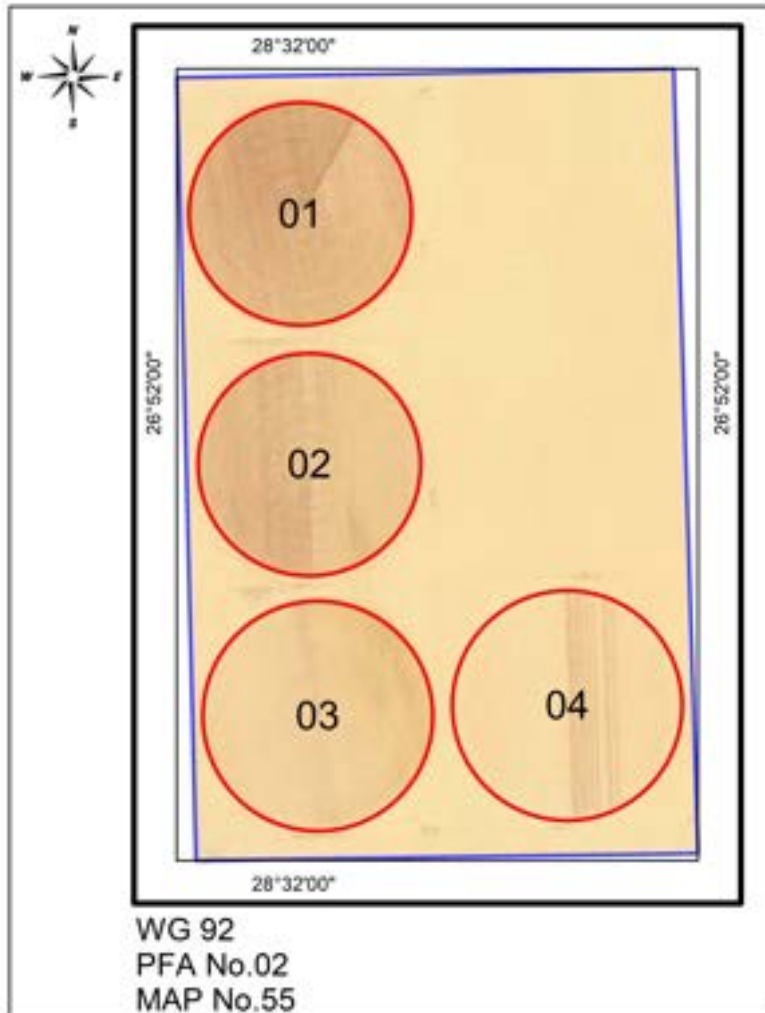
ARN Farm



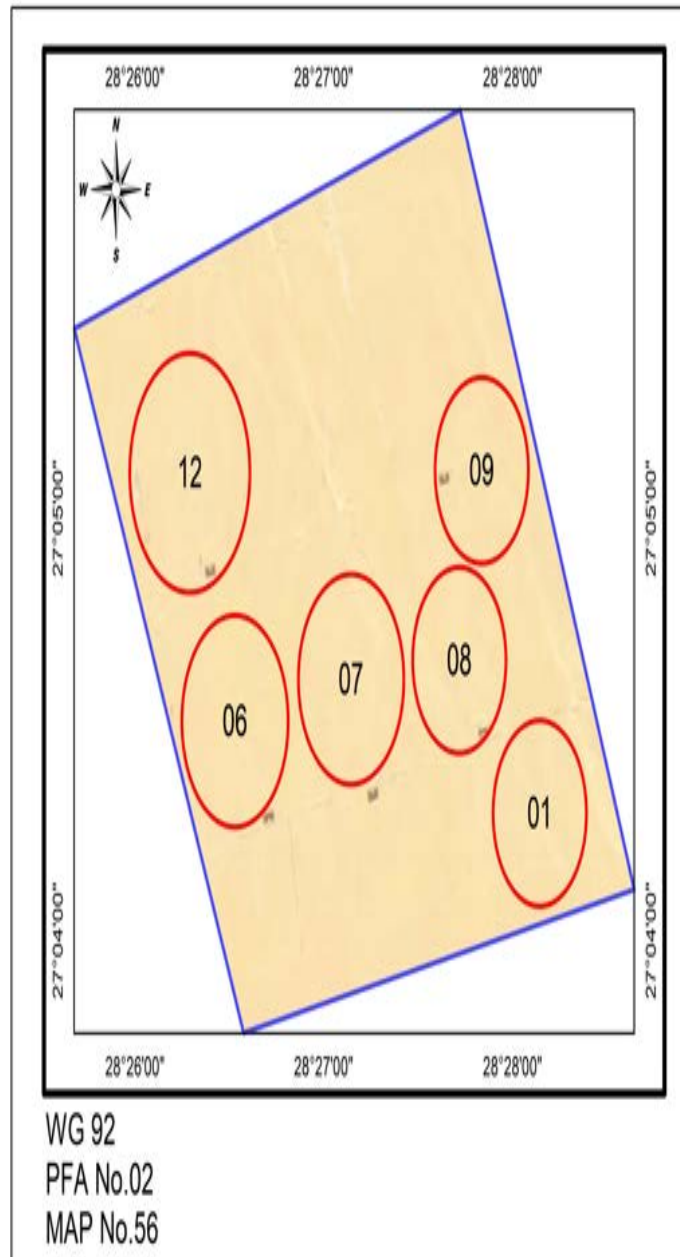
Ekram Farm



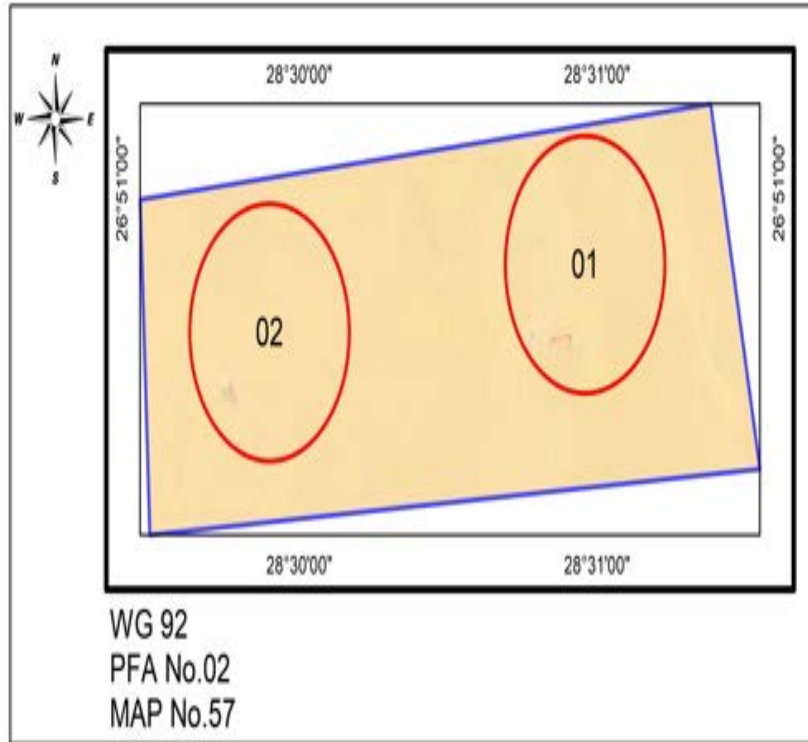
Farmer Farm



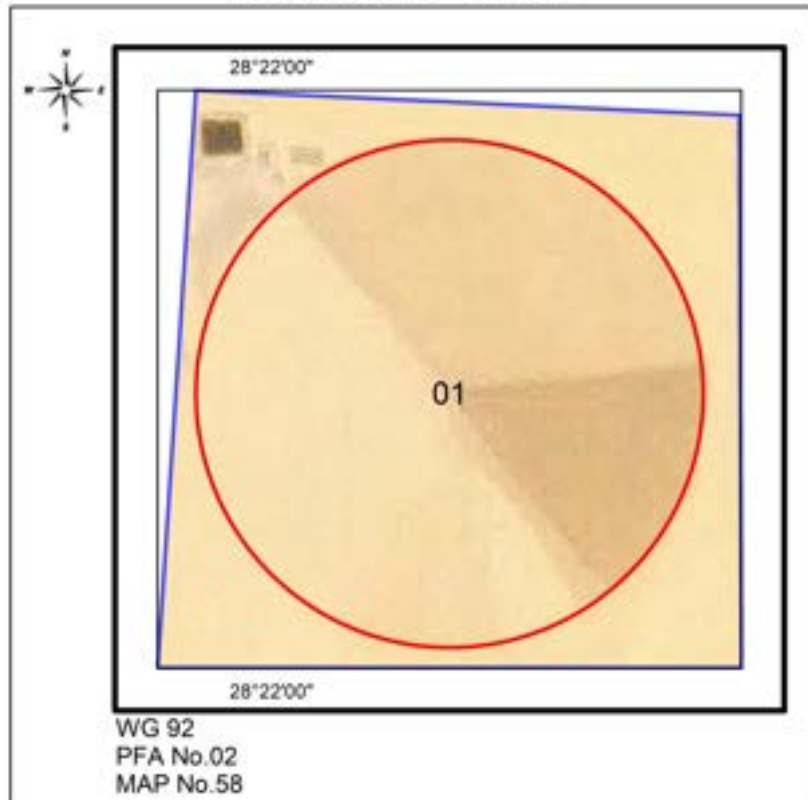
Kheer El Farafrah Farm



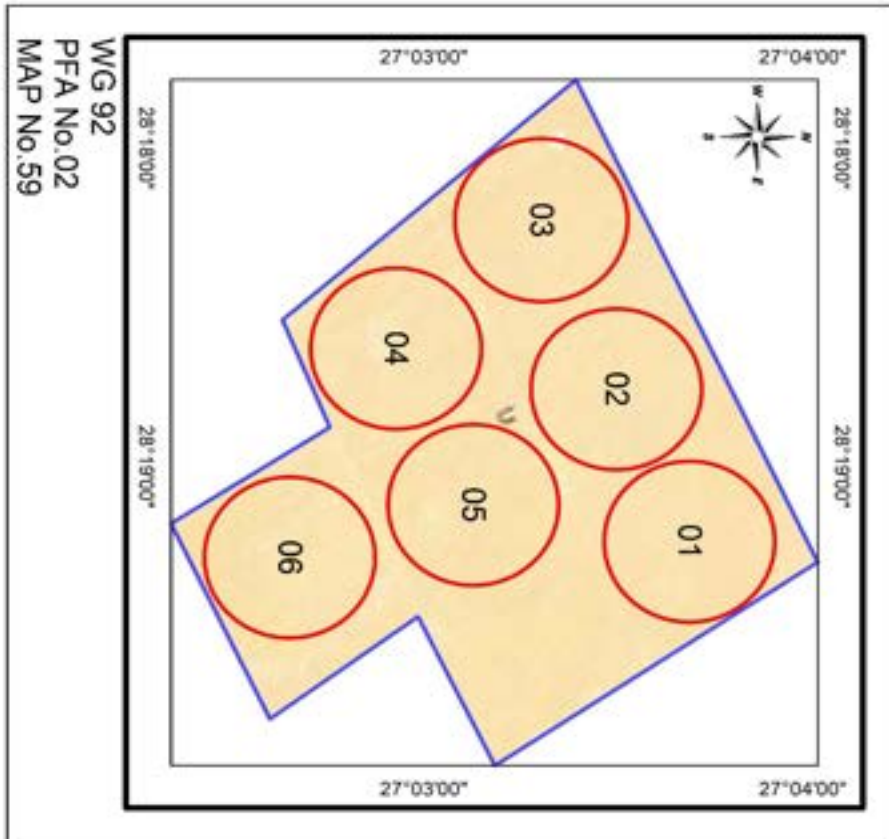
Shahd Farm



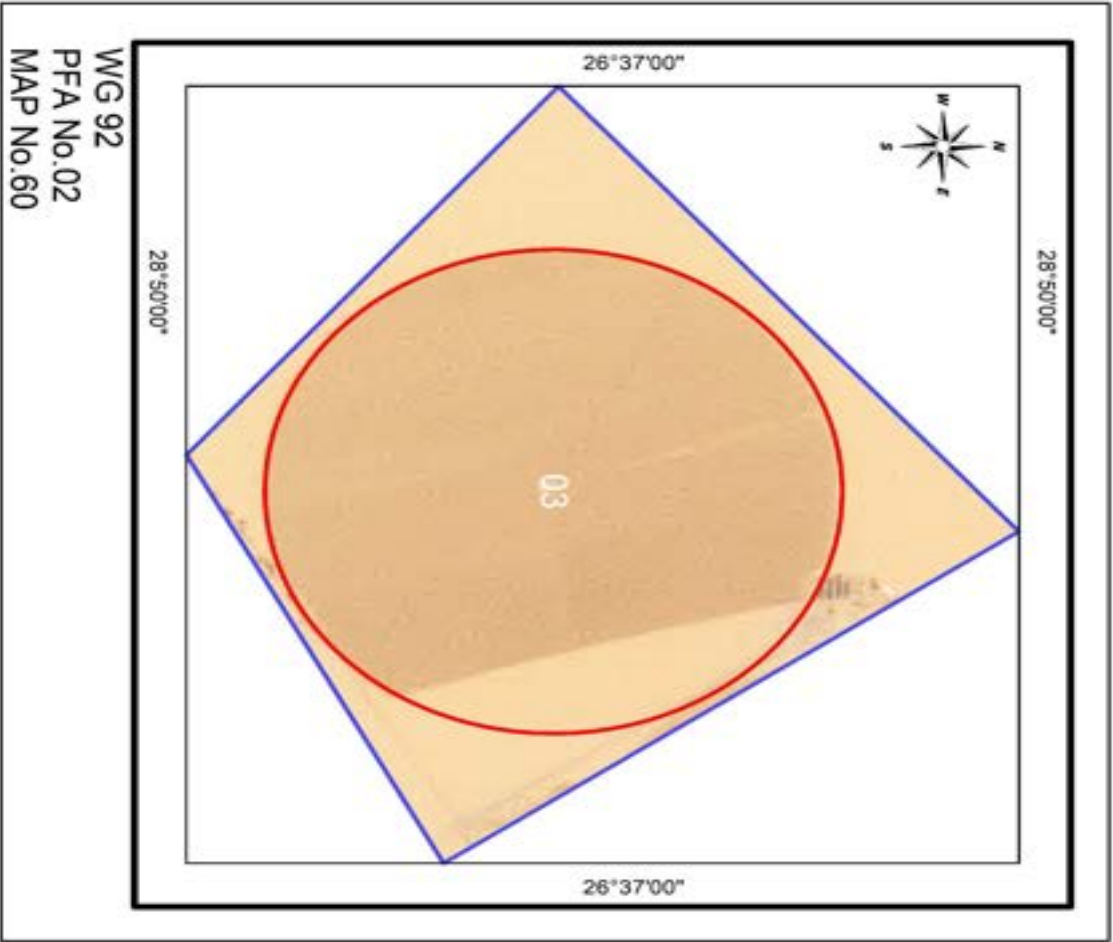
Adnok Farm



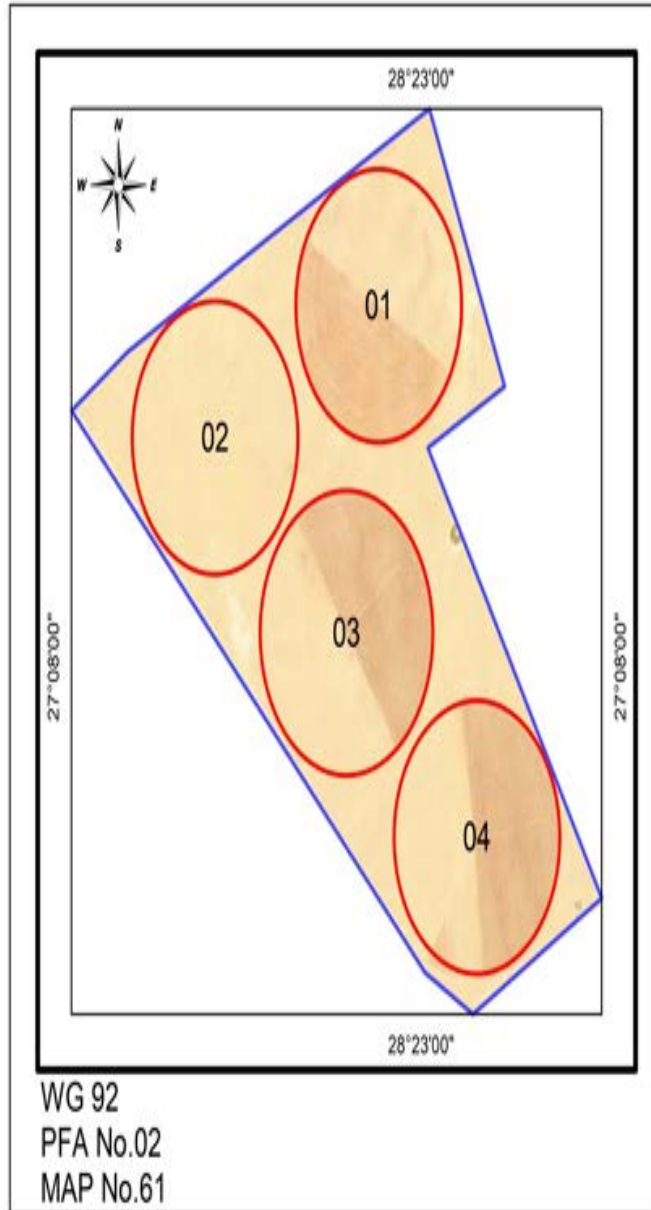
Finan Farm



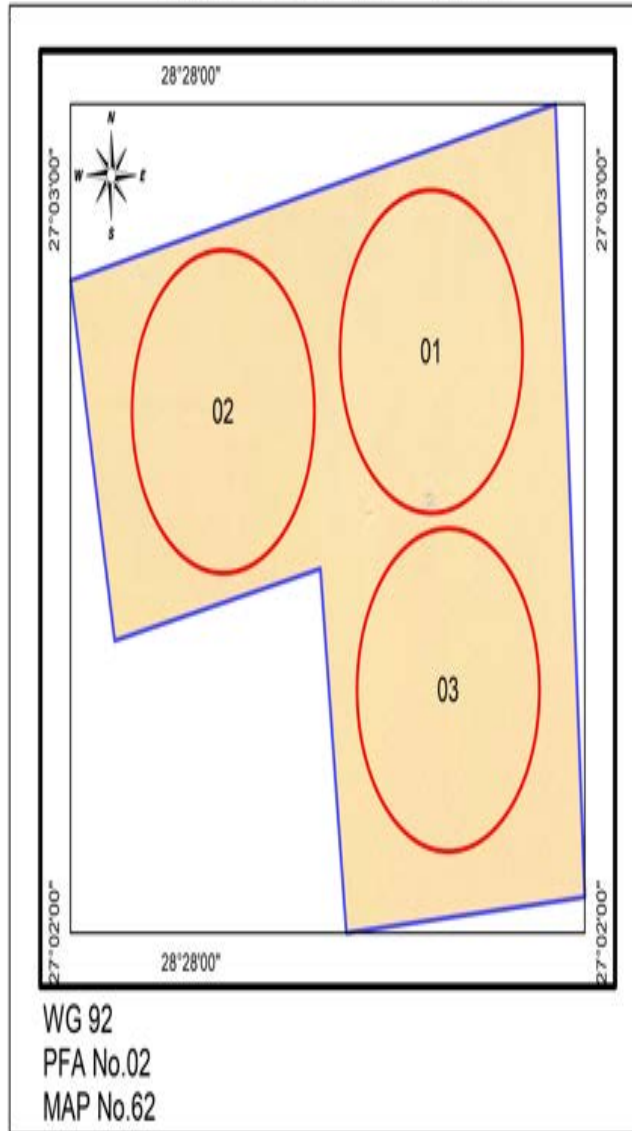
el-Nile Farm



Al-Fahd Farm



Sahl Baraka Farm



Pest Free Area Sheet
El-Wadi El-Geded (WG) 92, PFA No.03

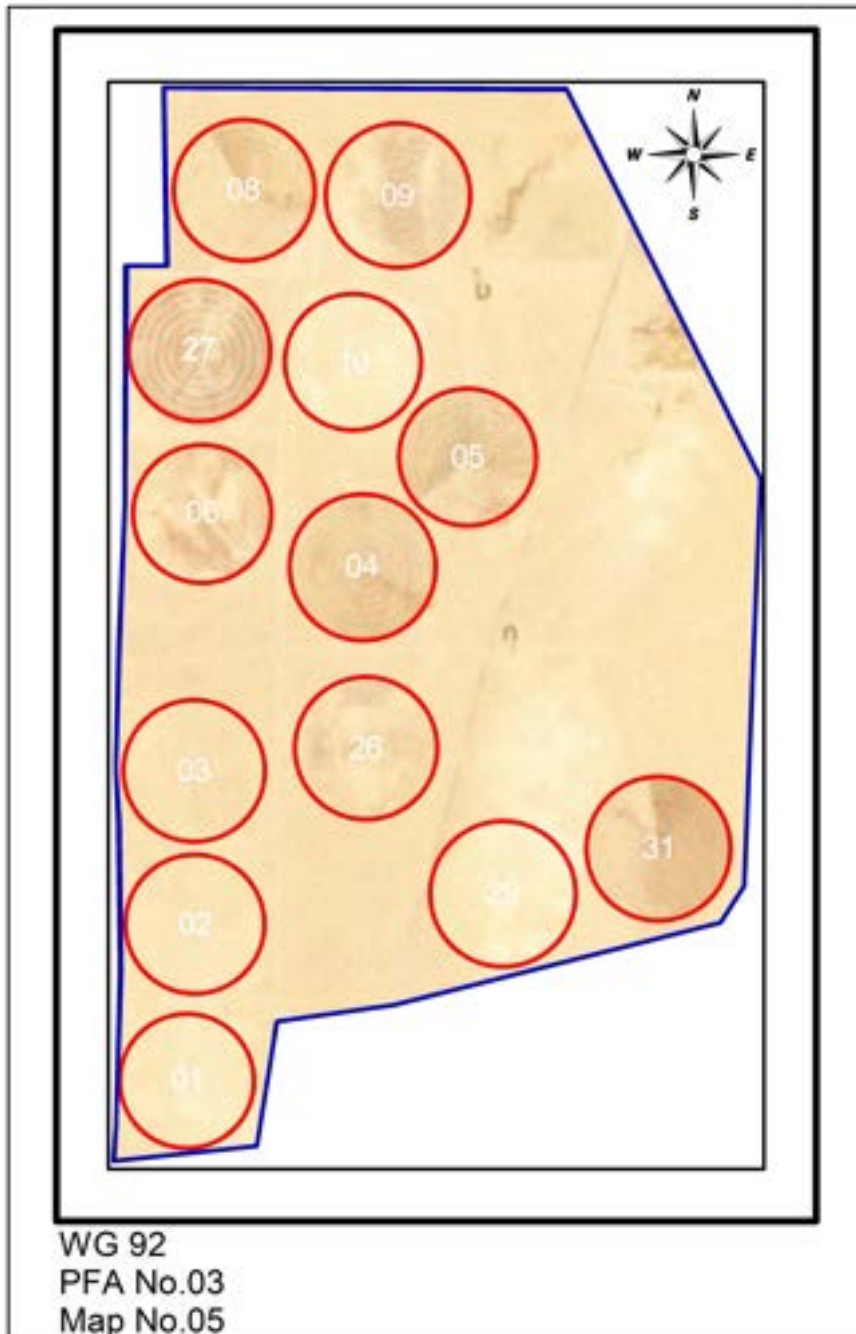
1. Name of PFA: El-Wahat El-Bahria (03)
2. No. of maps: 7
3. Boundaries:
 - North: Giza Governorate
 - South: Desert Area
 - East : Asyout Governorate
 - West : El-Saloom
4. Total Pest Free Area (feddan): 2680
 - Total area proposed for potato: 1650
 - Total area proposed for export: 1650
5. Type of soil : Sandy
6. Irrigation system: Drip Irrigation System
7. Source of water: Wells (Artesian)
8. Rotation system

	2022/2023	2023/2024
Summer season:	Maize, Melon & Potato	Wheat and Potato
Winter season:	Barley, Beans & Potato	Potato, Vegetables and others
9. No. of basins (pivots): 1(42)
10. Code No. of infection inside PFA and date of discovery: None.
11. Is infection present upstream when surface water is used: No
12. Seed source : Seeds tested for brown rot Result: free
13. No. of water samples tested: 154 (free)
14. No. of weed samples tested: 325 (free)
15. No. of potato samples visually inspected: 0
16. No. of basins (pivots) visually inspected: 0
17. No. of potato samples tested by IF for export: 0
18. No. of growers: 7
19. General remarks:

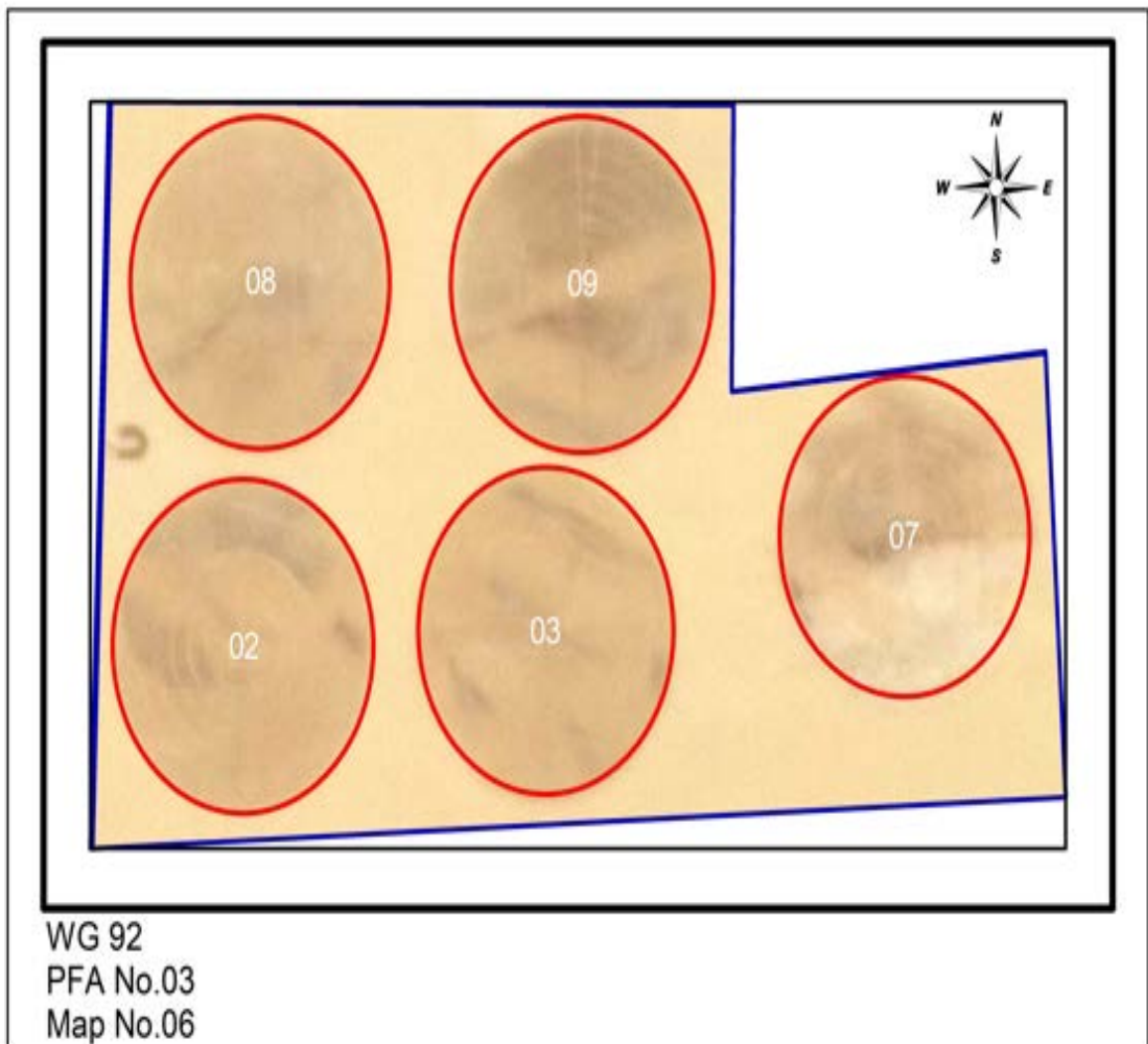
Codes No. of El-Wadi El-Geded (WG) 92, PFA No.03 (El Wahat El Bahria (03))

Gov.	PFA	Farm	Basins (Pivots)	Farm name	Codes No's		IF test			
					Infested	Excluded	Codes No's tested		No of samples	
							2023	2024	2023	2024
Map 5										
92	03	05	(01>06, 08>10,26,27, 29,31)	Ganh El Reda1						
Map 6										
92	03	06	(02>03, 07>09)	Ganh El Reda2						
Map 07										
92	03	07	(05,07,08)	Ganh El Reda3						
Map 09										
92	03	09	(01>02)	EL Ryhana						
Map 10										
92	03	10	(05,08),10	Leena						
Map 11										
92	03	11	(01>10)	EL Teriak 2						
Map 12										
92	03	12	(04,05,11,12, 32,60,62,63)	MasrElkheer						

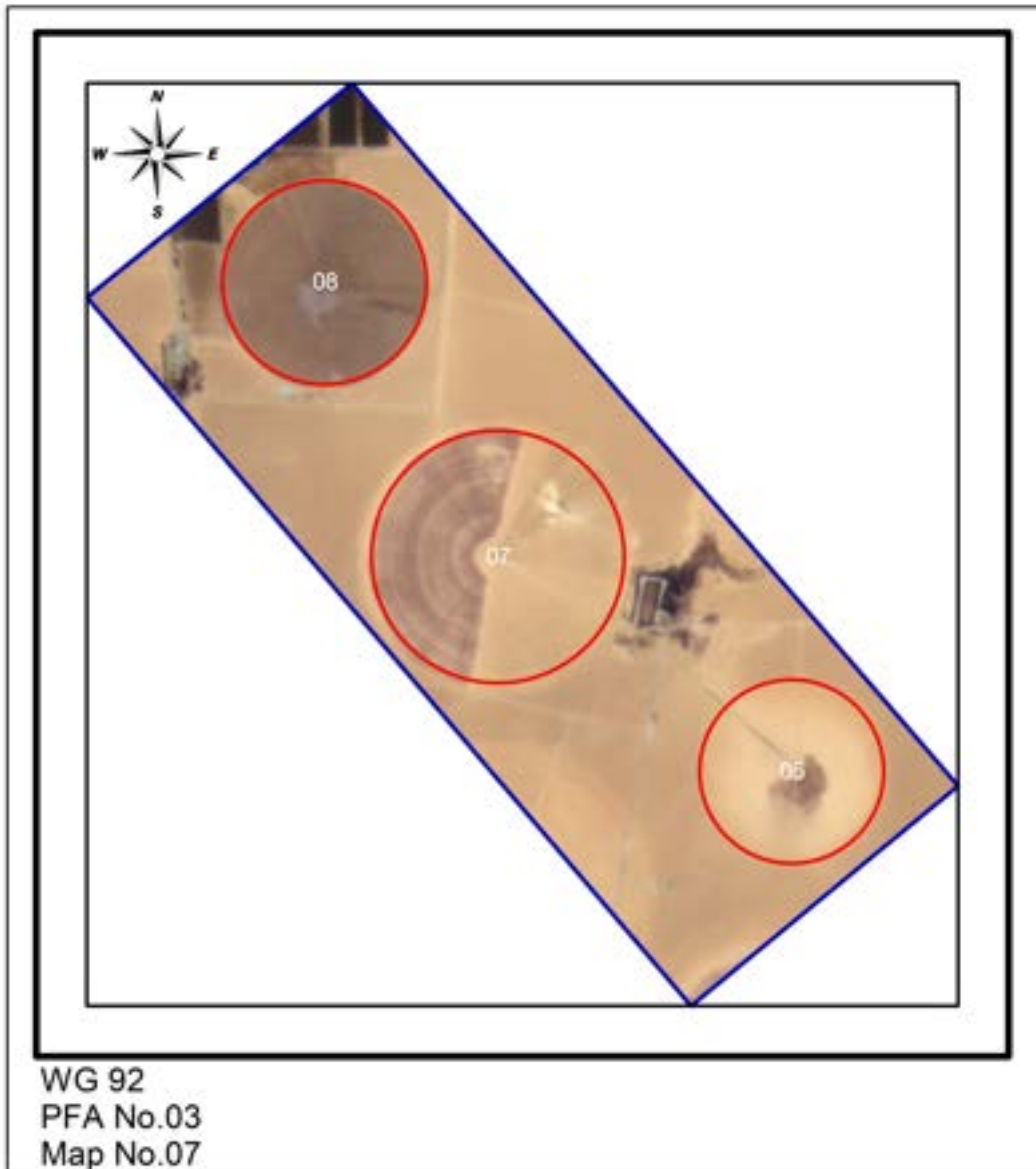
Ganh El Reda1 Farm



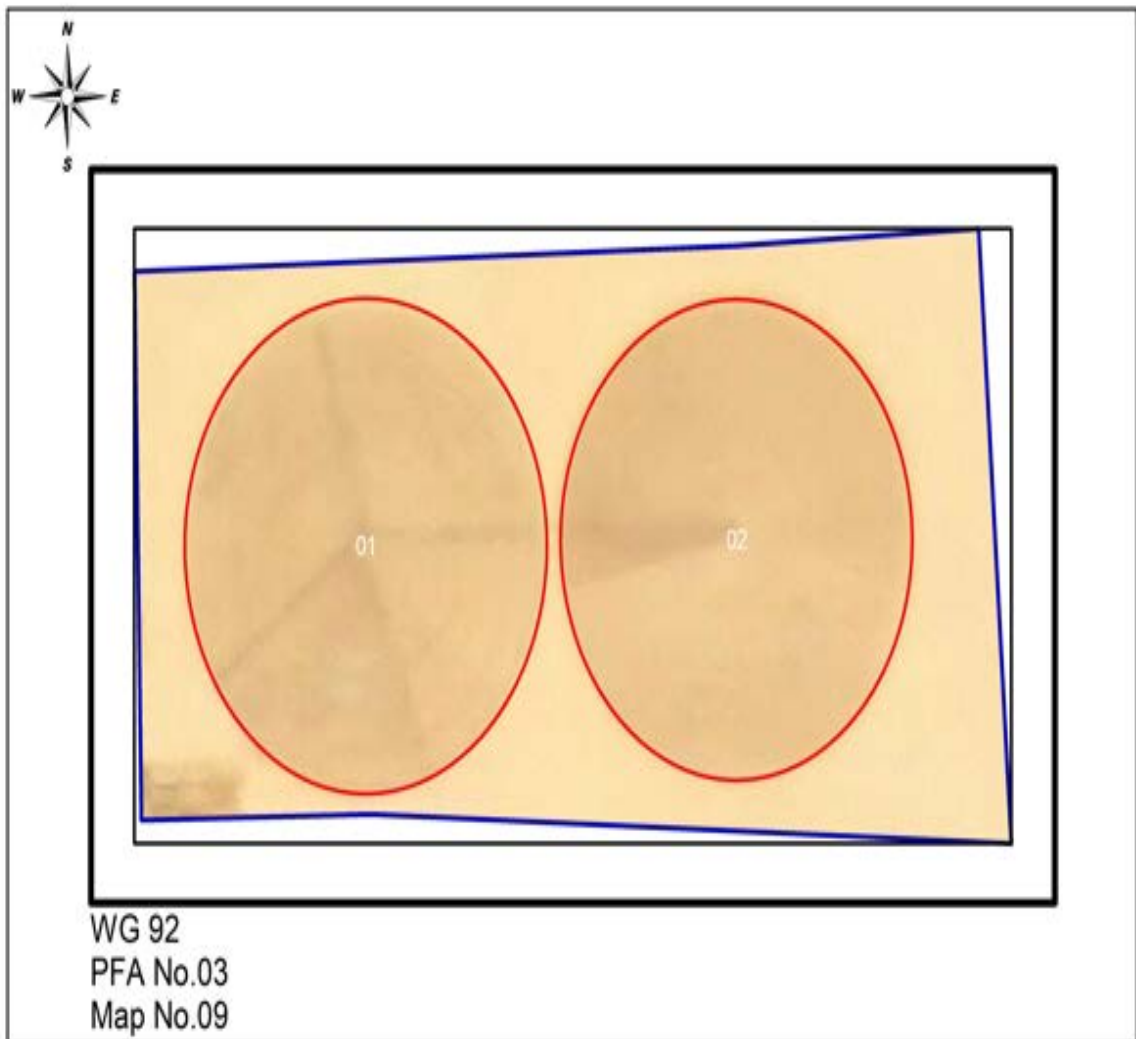
Ganh El Reda 2 Farm



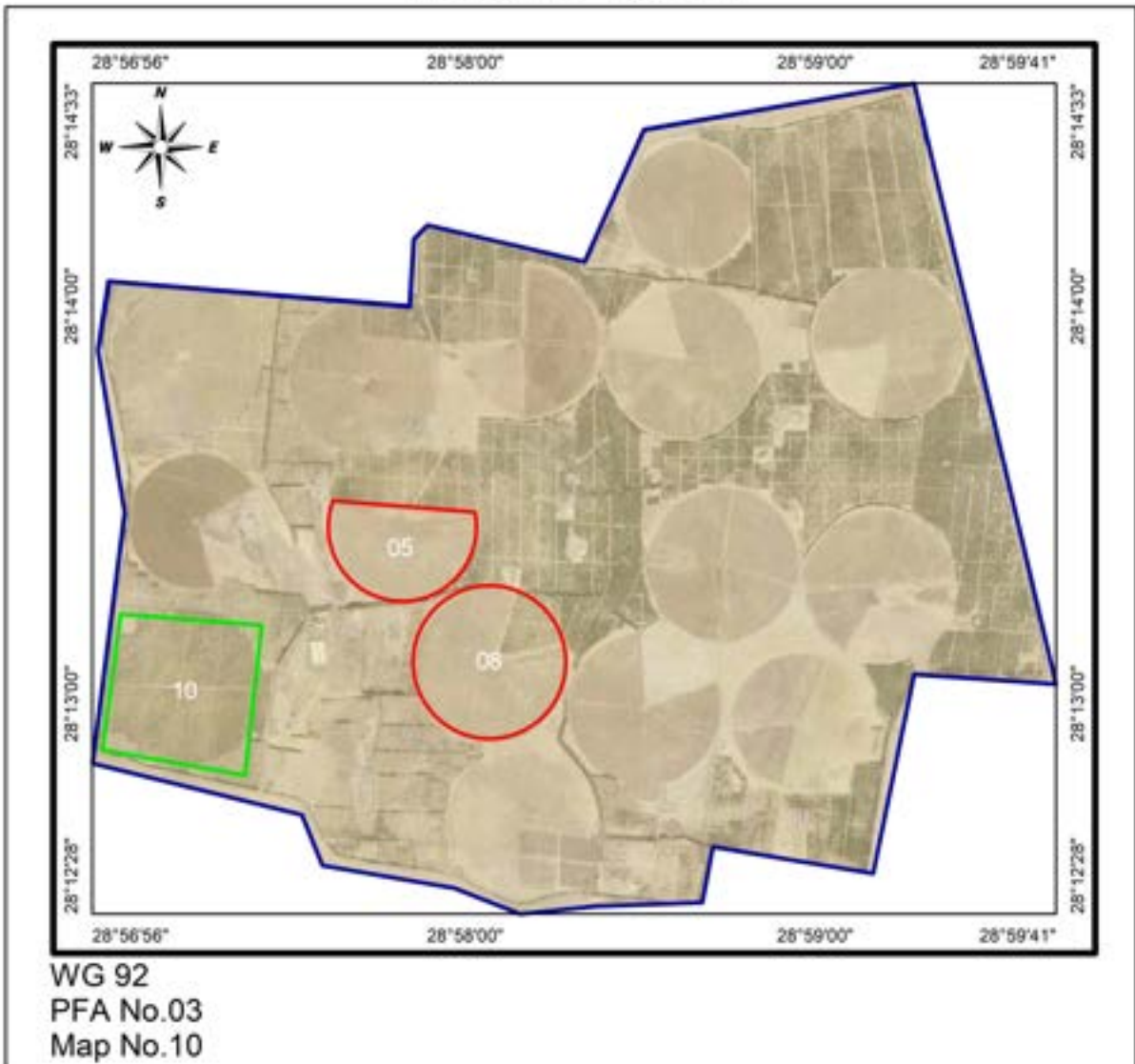
Ganh El Reda3 Farm



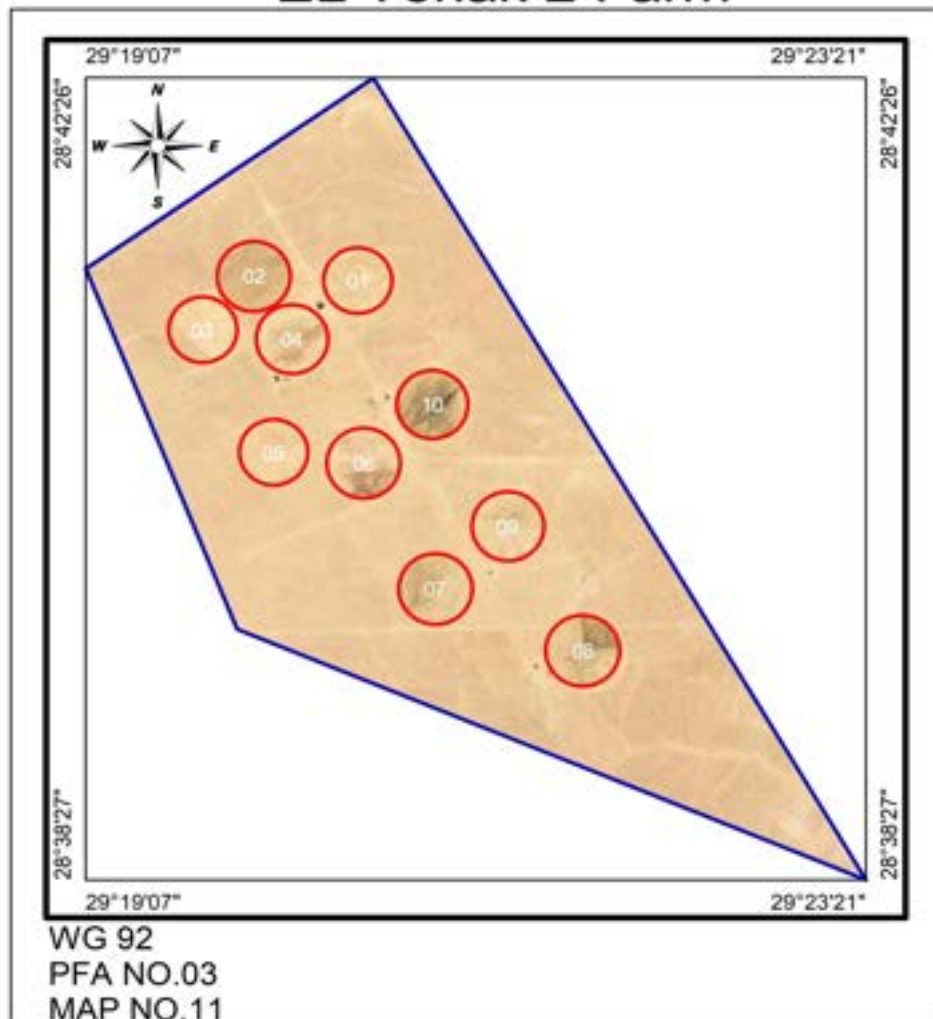
EL Ryhana Farm




Leena Farm



EL Teriak 2 Farm



MasrElkheer Farm



Pest Free Area Sheet


El-Wadi El-Geded (WG) 92, PFA No.04

8. Name of PFA El Dakhlah (04)
9. No. of maps: 6
10. Boundaries:
 - North: Minya
 - South: Aswan
 - East : EL Khargah
 - West : El-Frafrah
11. Total Pest Free Area (feddan): 6090
 - Total area proposed for potato: 6090
 - Total area proposed for export: 6090
12. Type of soil : Sandy
13. Irrigation system: Drip Irrigation System
14. Source of water: Wells (Artesian)
8. Rotation system: New Reclamated Area
20. No. of basins (pivots): 3 (44)
21. Code No. of infection inside PFA and date of discovery: None.
22. Is infection present upstream when surface water is used: No
23. Seed source : Seeds tested for brown rot Result: free
24. No. of water samples tested: 47 (free)
25. No. of weed samples tested: 40 (free)
26. No. of potato samples visually inspected: 60 free
27. No. of basins (pivots) visually inspected: (5) free
28. No. of potato samples tested by IF for export: 387 free
29. No. of growers: 6
30. General remarks:

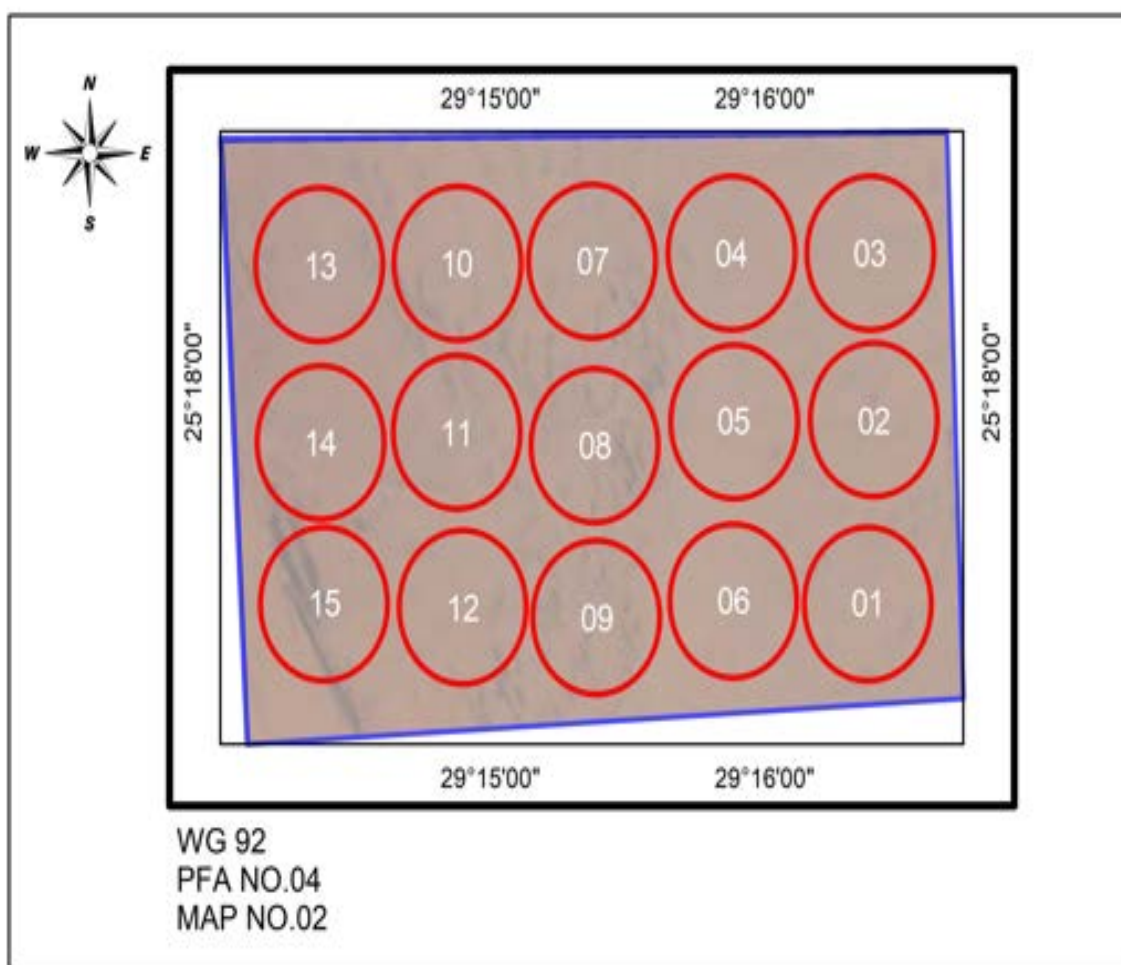
Codes No. of El-Wadi El-Geded (WG) 92, PFA No.04 (El Dakhlah (04))

Gov.	PFA	Farm	Basins (Pivots)	Farm name	Codes No's		IF test			
					Infested	Excluded	Codes No's tested		No of samples	
							2023	2024	2023	2024
Map 1										
92	04	01	(01>13,16 ,19>23,25)	Amal			03,04, 08,09, 10,13	01,11, 17,21, 25	119	387
Map 2										
92	04	02	(01>15)	Wady El Noor 2						
Map 3										
92	04	03	(01>03)	Al joeayb						
Map 4										
92	04	04	(01,02)	Bionears						
Map 5										
92	04	05	(01,02), 03>05	Ekthar						
Map 6										
92	04	06	(01,02)	I Farm						


Amal Farm



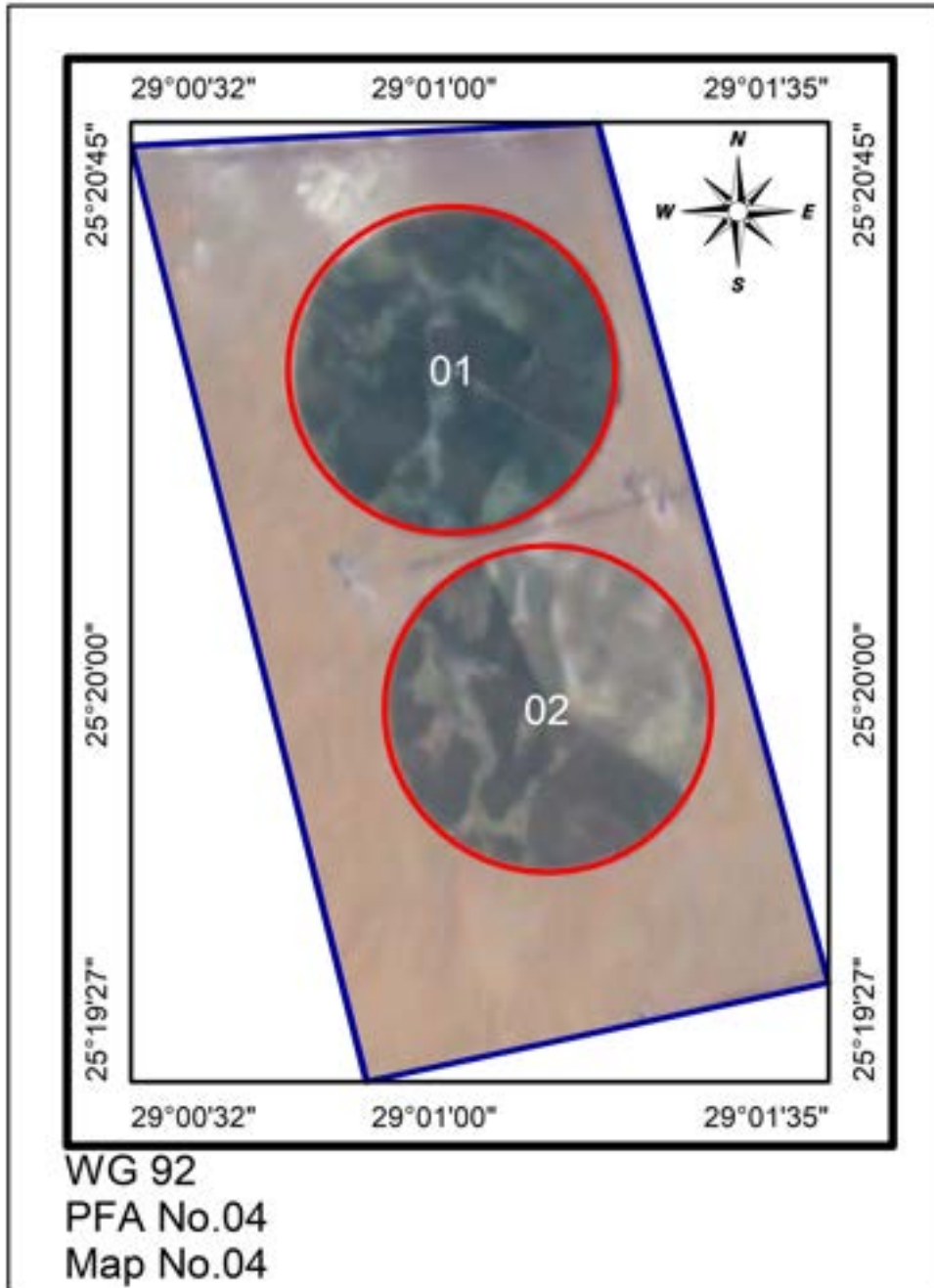
Wady El Noor 2 Farm



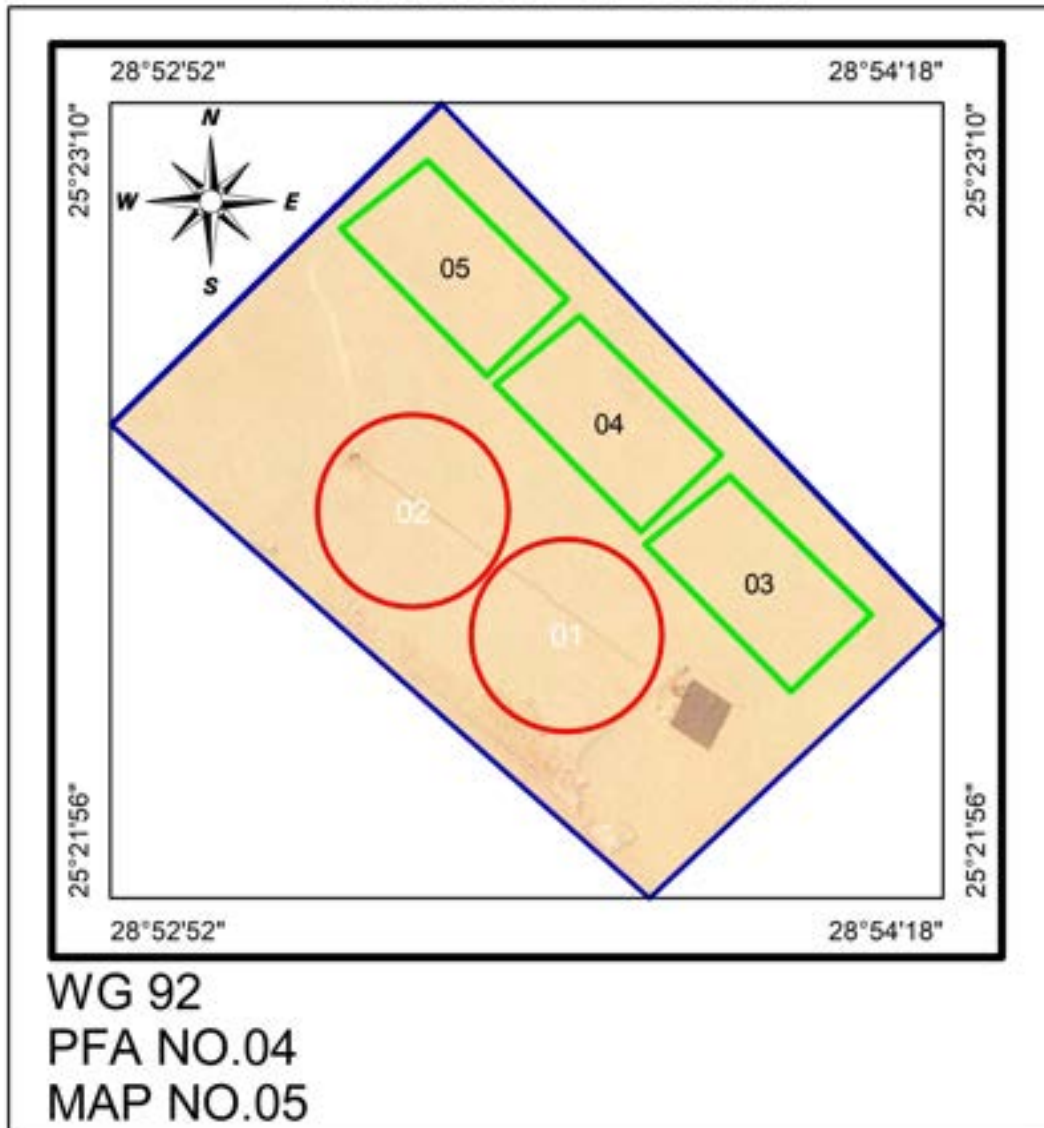
Al joeayb Farm



Bionears Farm



Ekthar Farm



I Farm

